


District I
1625 N. French Dr., Hobbs, NM 88240
District II
811 S. First St., Artesia, NM 88210
District III
1000 Rio Brazos Road, Aztec, NM 87410
District IV
1220 S. St. Francis Dr., Santa Fe, NM 87505

State of New Mexico
Energy Minerals and Natural Resources
Oil Conservation Division
1220 South St. Francis Dr.
Santa Fe, NM 87505



Form C-141
Revised August 8, 2011
Submit 1 Copy to appropriate District Office in accordance with 19.15.29 NMAC.

Release Notification and Corrective Action

nHMP1417639384

OPERATOR

☒ Initial Report ☐ Final Report

Name of Company	Oxy Permian Ltd.	Contact	Chancey Summers
Address	1017 W. Stanolind Rd, Hobbs, NM 88240	Telephone No.	(575) 397-8216
Facility Name	Calmon #5 SWD CTB	Facility Type	Gathering
Surface Owner	BLM	Mineral Owner	
		API No.	30-015-25640

LOCATION OF RELEASE

Unit Letter	Section	Township	Range	Feet from the	North/South Line	Feet from the	East/West Line	County
G	35	23S	31E					Eddy County, NM

Latitude N 32.26279° Longitude W 103.74635°

NATURE OF RELEASE

Type of Release	Oil and Produced Water	Volume of Release	100 bbls oil, 1400 bbls produced water	Volume Recovered	None
Source of Release	Lightening struck a water tank and caused a fire.	Date and Hour of Occurrence	06/09/2014	Date and Hour of Discovery	
Was Immediate Notice Given?	<input checked="" type="checkbox"/> Yes <input type="checkbox"/> No <input type="checkbox"/> Not Required	If YES, To Whom?	Mike Bratcher, NMOCD and Jennifer Van Curen, BLM		
By Whom?	Kathy Purvis, BBC International	Date and Hour	06/09/2014 @ 9:16 am		
Was a Watercourse Reached?	<input type="checkbox"/> Yes <input checked="" type="checkbox"/> No	If YES, Volume Impacting the Watercourse.			

If a Watercourse was Impacted, Describe Fully.*



Describe Cause of Problem and Remedial Action Taken.*

Lightening struck a water tank a caused a fire destroying several tanks and spilling 100 bbls of oil and 1400 bbls of produced water onto the ground. No fluids were recovered and the damage was assessed.

Describe Area Affected and Cleanup Action Taken.*

The affected area is approximately 100' x 100' on location and 125' x 75' just north of the location. Remediation will be completed in accordance with a remediation plan approved by NMOCD and the BLM.

I hereby certify that the information given above is true and complete to the best of my knowledge and understand that pursuant to NMOCD rules and regulations all operators are required to report and/or file certain release notifications and perform corrective actions for releases which may endanger public health or the environment. The acceptance of a C-141 report by the NMOCD marked as "Final Report" does not relieve the operator of liability should their operations have failed to adequately investigate and remediate contamination that pose a threat to ground water, surface water, human health or the environment. In addition, NMOCD acceptance of a C-141 report does not relieve the operator of responsibility for compliance with any other federal, state, or local laws and/or regulations.

Signature: 	OIL CONSERVATION DIVISION		
Printed Name: Chancey Summers	Approved by Environmental Specialist: 		
Title: HES Specialist	Approval Date: 6/25/14	Expiration Date: NA	
E-mail Address: Chancey.Summers@oxy.com	Conditions of Approval:		Attached <input type="checkbox"/>
Date: 6-23-14 Phone: (575) 397-8216	Remediation per OCD Rule & Guidelines, & like approval by BLM. SUBMIT REMEDIATION PROPOSAL NO LATER THAN: 7/25/14		

* Attach Additional Sheets If Necessary

2RP-2357