

District I
1625 N. French Dr., Hobbs, NM 88240
District II
811 S. First St., Artesia, NM 88210
District III
1000 Rio Brazos Road, Aztec, NM 87410
District IV
1220 S. St. Francis Dr., Santa Fe, NM 87505

State of New Mexico
Energy Minerals and Natural Resources

Oil Conservation Division
1220 South St. Francis Dr.
Santa Fe, NM 87505

Form C-141
Revised August 8, 2011

Submit 1 Copy to appropriate District Office in
accordance with 19.15.29 NMAC.

Release Notification and Corrective Action

OPERATOR

☐ Initial Report ☒ Final Report

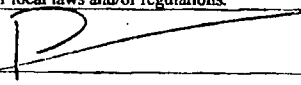


Name of Company	Primero Operating, Inc.	Contact	Phelps White
Address	P.O. Box 1433, Roswell, NM 88202	Telephone No.	(575) 626-7660
Facility Name	Milano State # 001	Facility Type	Tank Battery
Surface Owner	State of NM	Mineral Owner	Fee
		API No. 30-015-27614 (2RP-1867)	

LOCATION OF RELEASE

Unit Letter	Section	Township	Range	Feet from the	North/South Line	Feet from the	East/West Line	County
H	36	24S	28E	2110	North	890	East	Eddy

Latitude N 32.17471° Longitude W 104.03485°

NATURE OF RELEASE

Type of Release	Oil	Volume of Release	Unknown	Volume Recovered	None
Source of Release	Oil Tank	Date and Hour of Occurrence	Unknown	Date and Hour of Discovery	11/04/09
Was Immediate Notice Given?	<input type="checkbox"/> Yes <input type="checkbox"/> No <input checked="" type="checkbox"/> Not Required				
By Whom?	If YES, To Whom?				
Was a Watercourse Reached?	<input type="checkbox"/> Yes <input checked="" type="checkbox"/> No				
If a Watercourse was Impacted, Describe Fully.*					
Describe Cause of Problem and Remedial Action Taken.* The oil tank at the battery leaked and a Letter of Violation was written on 11/04/09. Impacted soil was excavated from the west end of the tank battery to a depth of four (4) feet bgs. Impacted soil was removed around the tanks to a depth of 1.5 to 2 feet bgs. Excavated soil was hauled to Lea Land for disposal, and all excavations were backfilled with clean soil obtained from Lea Land. The valve was replaced on the oil tank, and a new poly flow line was installed from the heater treater to the oil tank.					
Describe Area Affected and Cleanup Action Taken.* The oil tank leaked inside the firewall of the tank battery. An 18' x 26' x 4' area was excavated from the west end of the battery, and all impacted soil surrounding the tanks was excavated to a depth of 1.5 to 2' bgs. Confirmation soil samples were collected and all data is provided in a Remediation Report dated October 3, 2013.					
I hereby certify that the information given above is true and complete to the best of my knowledge and understand that pursuant to NMOCD rules and regulations all operators are required to report and/or file certain release notifications and perform corrective actions for releases which may endanger public health or the environment. The acceptance of a C-141 report by the NMOCD marked as "Final Report" does not relieve the operator of liability should their operations have failed to adequately investigate and remediate contamination that pose a threat to ground water, surface water, human health or the environment. In addition, NMOCD acceptance of a C-141 report does not relieve the operator of responsibility for compliance with any other federal, state, or local laws and/or regulations.					
Signature: 		OIL CONSERVATION DIVISION			
Printed Name: Phelps White		Approved by Environmental Specialist: 			
Title: President		Approval Date: 6/30/14		Expiration Date: NA	
E-mail Address: pwiv@zianet.com		Conditions of Approval: 		Attached <input type="checkbox"/>	
Date: 11/6/13		Phone: (575) 626-7660			

* Attach Additional Sheets If Necessary

