

Submit 1 Copy To Appropriate District Office  
District I - (575) 393-6161  
1625 N. French Dr., Hobbs, NM 88240  
District II - (575) 748-1283  
811 S. First St., Artesia, NM 88210  
District III - (505) 334-6178  
1000 Rio Brazos Rd., Aztec, NM 87410  
District IV - (505) 476-3460  
1220 S. St. Francis Dr., Santa Fe, NM 87505

State of New Mexico  
Energy, Minerals and Natural Resources

Form C-103  
Revised July 18, 2013

OIL CONSERVATION DIVISION  
1220 South St. Francis Dr.  
Santa Fe, NM 87505

WELL API NO. <b>30-015-40433</b>
5. Indicate Type of Lease STATE <input checked="" type="checkbox"/> FEE <input type="checkbox"/>
6. State Oil & Gas Lease No.
7. Lease Name or Unit Agreement Name <b>Piglet 21 State</b>
8. Well Number: <b>18</b>
9. OGRID Number: <b>192463</b>
10. Pool Name: <b>Yeso</b>

SUNDRY NOTICES AND REPORTS ON WELLS  
(DO NOT USE THIS FORM FOR PROPOSALS TO DRILL OR TO DEEPEN OR PLUG BACK TO A DIFFERENT RESERVOIR. USE "APPLICATION FOR PERMIT" (FORM C-101) FOR SUCH PROPOSALS.)

1. Type of Well: Oil Well ☒ Gas Well ☐ Other

2. Name of Operator

**OXY USA WTP LIMITED PARTNERSHIP**

3. Address of Operator

**1502 W. Commerce, Carlsbad, NM 88220**

4. Well Location

Unit Letter **O** : **553'** feet from the **SOUTH** line and **1650'** feet from the **EAST** line

Section **21** Township **17S** Range **28E** NMPM County **EDDY**

11. Elevation (Show whether DR, RKB, RT, GR, etc.)

**3623'**

12. Check Appropriate Box to Indicate Nature of Notice, Report or Other Data

NOTICE OF INTENTION TO:

PERFORM REMEDIAL WORK ☐ PLUG AND ABANDON ☐  
TEMPORARILY ABANDON ☐ CHANGE PLANS ☐  
PULL OR ALTER CASING ☐ MULTIPLE COMPL ☐  
DOWNHOLE COMMINGLE ☐  
CLOSED-LOOP SYSTEM ☐  
OTHER: ☐

SUBSEQUENT REPORT OF:

REMEDIAL WORK ☐ ALTERING CASING ☐  
COMMENCE DRILLING OPNS. ☐ P AND A ☐  
CASING/CEMENT JOB ☐  
OTHER: **Downsize Location** ☒

13. Describe proposed or completed operations. (Clearly state all pertinent details, and give pertinent dates, including estimated date of starting any proposed work). SEE RULE 19.15.7.14 NMAC. For Multiple Completions: Attach wellbore diagram of proposed completion or recompletion.

The location was downsized per attached site map.

**NM OIL CONSERVATION**  
ARTESIA DISTRICT  
JUL 16 2014  
RECEIVED

Spud Date:

Rig Release Date:

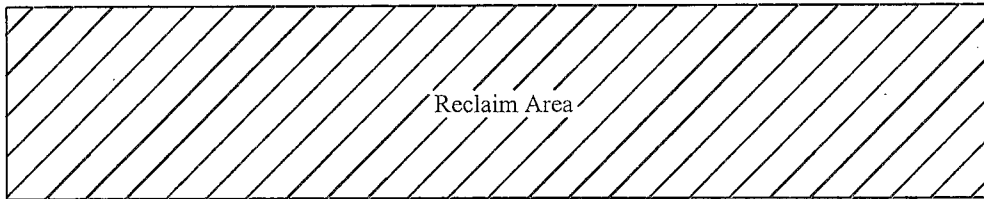
I hereby certify that the information above is true and complete to the best of my knowledge and belief.

SIGNATURE Chris Jones TITLE HES Specialist DATE 7/16/2014

Type or print name CHRIS JONES E-mail address: Christopher\_Jones@oxy.com PHONE: 575-628-4121

For State Use Only

APPROVED BY: APDade TITLE DIST II Supervisor DATE 7-17-14  
Conditions of Approval (if any):



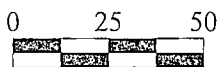

Reclaim Area



Flowline




Lease Road



Scale in Feet

Legend

--- UE --- - Underground Electric



Date: 07/02/2014

Scale: 1" = 50'

Drawn By: TJS

Piglet #18  
Oxy - NM - North  
Eddy County, New Mexico  
Figure 1 - Site Plan