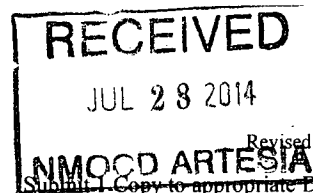


District I
1625 N. French Dr., Hobbs, NM 88240
District II
1301 W. Grand Avenue, Artesia, NM 88210
District III
1000 Rio Brazos Road, Aztec, NM 87410
District IV
1220 S. St. Francis Dr., Santa Fe, NM 87505

State of New Mexico
Energy Minerals and Natural Resources
Oil Conservation Division
1220 South St. Francis Dr.
Santa Fe, NM 87505



Form C-141
Revised October 10, 2003

Release Notification and Corrective Action

7 AB1422350097

OPERATOR

☒ Initial Report ☐ Final Report

Name of Company: Linn Operating	Contact: Brian Wall
Address: 2130 W. Bender Hobbs, NM 88240	Telephone No.: 575-738-1739
Facility Name: JL Keel A Battery (JL Keel A # 9)	Facility Type: Tank Battery

Surface Owner: Federal	Mineral Owner:	API No.: (closest well 3001505097)
------------------------	----------------	------------------------------------

LOCATION OF RELEASE

Unit Letter G	Section 07	Township 17S	Range 31E	Feet from the 1980	North/South Line North	Feet from the 1980	East/West Line East	County Eddy
------------------	---------------	-----------------	--------------	-----------------------	---------------------------	-----------------------	------------------------	----------------

Latitude: 32.85081 Longitude: -103.90604

NATURE OF RELEASE

Type of Release: Produced Water	Volume of Release: 40 bbls	Volume Recovered: 35 bbls
Source of Release: Water tank	Date and Hour of Occurrence: 07/24/2014	Date and Hour of Discovery: 07/24/2014 10:00am
Was Immediate Notice Given? <input checked="" type="checkbox"/> Yes <input type="checkbox"/> No <input type="checkbox"/> Not Required	If YES, To Whom? Jeff Robertson- BLM / Mike Bratcher - NM OCD	
By Whom? Brian Wall	Date and Hour 07/25/2014 0650	
Was a Watercourse Reached? <input type="checkbox"/> Yes <input checked="" type="checkbox"/> No	If YES, Volume Impacting the Watercourse.	


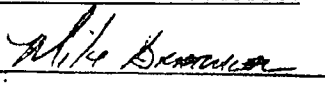
If a Watercourse was Impacted, Describe Fully.*:

Describe Cause of Problem and Remedial Action Taken.*: Drove on location observed nipple leaking at water tank. Emptied tank and made repairs.

Describe Area Affected and Cleanup Action Taken.* : All fluid was inside containment.

Directions to site: From U.S. Hwy 82 go north 1.3 miles turn right go .1 mile turn right .1 mile turn left .3 of a mile to J L KEEL A TANK BATTERY.

I hereby certify that the information given above is true and complete to the best of my knowledge and understand that pursuant to NMOCD rules and regulations all operators are required to report and/or file certain release notifications and perform corrective actions for releases which may endanger public health or the environment. The acceptance of a C-141 report by the NMOCD marked as "Final Report" does not relieve the operator of liability should their operations have failed to adequately investigate and remediate contamination that pose a threat to ground water, surface water, human health or the environment. In addition, NMOCD acceptance of a C-141 report does not relieve the operator of responsibility for compliance with any other federal, state, or local laws and/or regulations.

Signature: 	OIL CONSERVATION DIVISION	
Printed Name: Brian Wall	Signed By  Approved by District Supervisor.	
Title: Construction Foreman II	Approval Date: 8/11/14	Expiration Date: N/A
E-mail Address: bwall@linenergy.com	Conditions of Approval: Remediation Per O.C.D. Rule & Guidelines	Attached <input type="checkbox"/>
Date: 07/27/2014	Phone: 806-367-0645	

* Attach Additional Sheets If Necessary

SUBMIT REMEDIATION PROPOSAL NO
LATER THAN: 9/11/14

2RP-2428