

District I
1625 N. French Dr., Hobbs, NM 88240
District II
811 S. First St., Artesia, NM 88210
District III
1000 Rio Brazos Rd., Aztec, NM 87410
District IV
1220 S. St. Francis Dr., Santa Fe, NM 87505

State of New Mexico
Energy, Minerals & Natural Resources

Oil Conservation Division
1220 South St. Francis Dr.
Santa Fe, NM 87505

NM OIL CONSERVATION
ARTESIA DISTRICT
AUG 19 2014

RECEIVED

Submit one copy to appropriate District Office

Form C-104
Revised August 1, 2011

☐ AMENDED REPORT

I. REQUEST FOR ALLOWABLE AND AUTHORIZATION TO TRANSPORT

¹ Operator name and Address COG Operating LLC 2208 W. Main Street Artesia, NM 88210		² OGRID Number 229137
		³ Reason for Filing Code/ Effective Date RT for 10000 BO for August 2014
⁴ API Number 30 - 015-41811	⁵ Pool Name Gatuna Canyon; Bone Spring	⁶ Pool Code 96688
⁷ Property Code 40044	⁸ Property Name Marauder 31 Federal	⁹ Well Number 4H

II. ¹⁰ Surface Location

Ul or lot no. A	Section 31	Township 19S	Range 31E	Lot Idn	Feet from the 330	North/South Line North	Feet from the 660	East/West line East	County Eddy
--------------------	---------------	-----------------	--------------	---------	----------------------	---------------------------	----------------------	------------------------	----------------

¹¹ Bottom Hole Location

Ul or lot no. P	Section 31	Township 19S	Range 31E	Lot Idn	Feet from the 336	North/South Line South	Feet from the 647	East/West line East	County Eddy
¹² Lse Code F	¹³ Producing Method Code P	¹⁴ Gas Connection Date	¹⁵ C-129 Permit Number	¹⁶ C-129 Effective Date	¹⁷ C-129 Expiration Date				

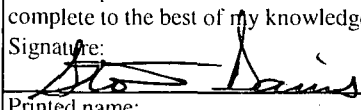

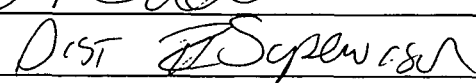
III. Oil and Gas Transporters

¹⁸ Transporter OGRID 278421	¹⁹ Transporter Name and Address Holly Refining & Marketing Company, LLC P.O. Box 159 Artesia, NM 88211-0159	²⁰ O/G/W O
NM OIL CONSERVATION ARTESIA DISTRICT AUG 19 2014 RECEIVED		

IV. Well Completion Data

²¹ Spud Date 5/21/14	²² Ready Date 7/31/14	²³ TD 13407'	²⁴ PBTD 13404'	²⁵ Perforations 9155-13330'	²⁶ DHC, MC
²⁷ Hole Size 20"	²⁸ Casing & Tubing Size 16"	²⁹ Depth Set 519'	³⁰ Sacks Cement 600 sx		
14 3/4"	11 3/4"	2410'	1300 sx		
10 5/8"	8 5/8"	4000'	1000 sx		
7 7/8"	5 1/2"	13407'	1950 sx		
	2 7/8"	8433'			

V. Well Test Data

³¹ Date New Oil	³² Gas Delivery Date	³³ Test Date	³⁴ Test Length	³⁵ Tbg. Pressure	³⁶ Csg. Pressure
³⁷ Choke Size	³⁸ Oil	³⁹ Water	⁴⁰ Gas		⁴¹ Test Method
⁴² I hereby certify that the rules of the Oil Conservation Division have been complied with and that the information given above is true and complete to the best of my knowledge and belief. Signature: 			OIL CONSERVATION DIVISION Approved by:  Title:  Approval Date: 8-20-2014		
Printed name: Stormi Davis					
Title: Regulatory Analyst					
E-mail Address: sdavis@concho.com					
Date: 8/15/14		Phone: 575-748-6946			