

District I
 1625 N French Dr, Hobbs, NM 88240
 Phone (505) 393-6161 Fax (505) 393-0720
 District II
 811 S First St., Artesia, NM 88210
 Phone (505) 748-1283 Fax (505) 748-9720
 District III
 1000 Rio Brazos Road, Aztec, NM 87410
 Phone (505) 354-6178 Fax (505) 354-6170
 District IV
 1220 S. St. Francis Dr., Santa Fe, NM 87505
 Phone (505) 476-3460 Fax (505) 476-3462

State of New Mexico

Form C-101
 Revised December 16, 2011

Energy Minerals and Natural Resources

RECEIVED
 JUL 08 2012
NMOCD ARTESIA
 Oil Conservation Division
 1220 South St. Francis Dr.
 Santa Fe, NM 87505

RECEIVED
 JUL 08 2012
NMOCD ARTESIA

APPLICATION FOR PERMIT TO DRILL, RE-ENTER, DEEPEN, PLUGBACK, OR ADD A ZONE

Operator Name and Address OXY USA WTP LIMITED PARTNERSHIP PO BOX 4294 HOUSTON, TX 77210		OGRID Number 192463
Property Code 27696		API Number 30-015-30161
Property Name OXY WILD BOAR STATE		Well No 1

7 Surface Location

UL - Lot J	Section 4	Township 19S	Range 29E	Lot Idn	Feet from 1650'	N/S Line SOUTH	Feet From 1980'	E/W Line EAST	County EDDY
---------------	--------------	-----------------	--------------	---------	--------------------	-------------------	--------------------	------------------	----------------

8 Pool Information

PALMILLO, BONE SPRING 49550

Additional Well Information

Work Type PLUGBACK	Well Type OIL	Cable/Rotary	Lease Type STATE	Ground Level Elevation 3356.7'
Multiple	Proposed Depth 11500'	Formation BONE SPRING	Contractor	Spud Date 10/18/2000
Depth to Ground water		Distance from nearest fresh water well		Distance to nearest surface water




19 Proposed Casing and Cement Program

Type	Hole Size	Casing Size	Casing Weight/ft	Setting Depth	Sacks of Cement	Estimated TOC
H-40	17 1/4"	13 3/8"	48#	425'	365	SURFACE
K-55	11"	9 5/8"	36	3000'	1245	SURFACE
N-80	7 7/8"	5 1/2"	17	11500'	765	7940'

Casing/Cement Program: Additional Comments

Proposed Blowout Prevention Program

Type	Working Pressure	Test Pressure	Manufacturer
Annular	3000	3000	

I hereby certify that the information given above is true and complete to the best of my knowledge and belief. I further certify that the drilling pit will be constructed according to NMOCD guidelines <input checked="" type="checkbox"/> , a general permit <input type="checkbox"/> , or an (attached) alternative OCD-approved plan <input type="checkbox"/> .		OIL CONSERVATION DIVISION	
Signature: 		Approved By: 	
Printed name: JENNIFER DUARTE		Title: 	
Title: REGULATORY ANALYST		Approved Date: 7/6/2012 Expiration Date: 7/6/2014	
E-mail Address: jennifer_duarte@oxy.com		Conditions of Approval Attached	
Date: 07-02-2012		Phone: 713-513-6640	

Permit to recomplete extended one year
 Expires: July 6, 2015

TCG.