

30-005-64212

District I
1625 N. French Dr., Hobbs, NM 88240
Phone: (575) 393-6161 Fax: (575) 393-0720

District II
811 S. First St., Artesia, NM 88210
Phone: (575) 748-1283 Fax: (575) 748-9720

District III
1000 Rio Brazos Road, Aztec, NM 87410
Phone: (505) 334-6178 Fax: (505) 334-6170

District IV
1220 S. St. Francis Dr., Santa Fe, NM 87505
Phone: (505) 476-3460 Fax: (505) 476-3462

State of New Mexico

Form C-101
Revised July 18, 2013

ARTESIA DIS

Minerals and Natural Resources

Oil Conservation Division

1220 South St. Francis Dr.

Santa Fe, NM 87505

NM OIL CONSERVATION
DRAFTED REPORT
ARTESIA DISTRICT

SEP 19 2014

RECEIVED

APPLICATION FOR PERMIT TO DRILL, RE-ENTER, DEEPEN, PLUGBACK, OR ADD A ZONE

1. Operator Name and Address JALAPENO CORPORATION PO BOX 1608 ALBUQUERQUE, NM 87103		2. OGRID Number 26307
3. Property Code 40272		4. Property Name KOBE 22 STATE
		5. Well No. 001Y73

30-005-64212

7. Surface Location

UL - Lot	Section	Township	Range	Lot Idn	Feet from	N/S Line	Feet From	E/W Line	County
E	22	9-S	27-E		2190	NORTH	280	WEST	CHAVES

8. Proposed Bottom Hole Location

UL - Lot	Section	Township	Range	Lot Idn	Feet from	N/S Line	Feet From	E/W Line	County

9. Pool Information

Pool Name	Pool Code
WOLFLAKE; SAN ANDRES, S.	65075

Additional Well Information

11. Work Type NEW WELL	12. Well Type OIL	13. Cable/Rotary CABLE	14. Lease Type STATE	15. Ground Level Elevation 3861'
16. Multiple NO	17. Proposed Depth 2100	18. Formation SAN ANDRES	19. Contractor JALAPENO CORPORATION	20. Spud Date
Depth to Ground water 135		Distance from nearest fresh water well appr. 4.5 miles		Distance to nearest surface water appr. 4.25 miles

☐ We will be using a closed-loop system in lieu of lined pits

21. Proposed Casing and Cement Program

Type	Hole Size	Casing Size	Casing Weight/ft	Setting Depth	Sacks of Cement	Estimated TOC
Surface	12 1/4	8 5/8	24#	400'	250 sx	Surface
Production	7 7/8	5 1/2	15.5#	2100'	275 sx	1600'

Casing/Cement Program: Additional Comments

--

22. Proposed Blowout Prevention Program

Type	Working Pressure	Test Pressure	Manufacturer
Pressure System Schematic	2000 PSI	2000	

23. I hereby certify that the information given above is true and complete to the best of my knowledge and belief. I further certify that I have complied with 19.15.14.9 (A) NMAC <input type="checkbox"/> and/or 19.15.14.9 (B) NMAC <input type="checkbox"/> , if applicable. Signature: <i>H. Emmons Yates III</i>		OIL CONSERVATION DIVISION Approved By: <i>T. C. Shepard</i> Title: "Geologist" Approved Date: <i>9-19-2014</i> Expiration Date: <i>9-19-2016</i>	
Printed name: H. Emmons Yates III Title: Vice President E-mail Address: eyates@jalapenocorp.com Date:		Conditions of Approval Attached Cannot Produce until Non Standard Location is approved. <i>105</i>	
Phone: 505-242-2050			

NM OIL CONSERVATION

ARTESIA DISTRICT

Form C-102

Revised August 1, 2011

mit one copy to appropriate District Office

RECEIVED NM OIL CONSERVATION

ARTESIA DISTRICT

SEP 19 2014

DISTRICT I

1625 N. French Dr., Hobbs, NM 88240
Phone: (575) 393-6161 Fax: (575) 393-0720

DISTRICT II

811 S. First St., Artesia, NM 88210
Phone: (575) 748-1283 Fax: (575) 748-9720

DISTRICT III

1000 Rio Brazos Road, Aztec, NM 87410
Phone: (505) 334-6178 Fax: (505) 334-6170

DISTRICT IV

1220 S. St. Francis Dr., Santa Fe, NM 87505
Phone: (505) 476-3460 Fax: (505) 476-3462

State of New Mexico
Energy, Minerals & Natural Resources Department

OIL CONSERVATION DIVISION

1220 South St. Francis Dr.
Santa Fe, New Mexico 87505

WELL LOCATION AND ACREAGE DEDICATION PLAT

API Number 30-015-64212	Pool Code 65075	Pool Name Wolf Lake, San Andres, S.	RECEIVED
Property Code 40272	Property Name KOBE 22 STATE		Well Number 1Y
OGRID No. 26307	Operator Name JALAPENO CORPORATION		Elevation 3860'

Surface Location

UL or lot No.	Section	Township	Range	Lot Idn	Feet from the	North/South line	Feet from the	East/West line	County
E	22	9-S	27-E		2190	NORTH	280	WEST	CHAVES

Bottom Hole Location If Different From Surface

UL or lot No.	Section	Township	Range	Lot Idn	Feet from the	North/South line	Feet from the	East/West line	County

Dedicated Acres	Joint or Infill	Consolidation Code	Order No.
40			

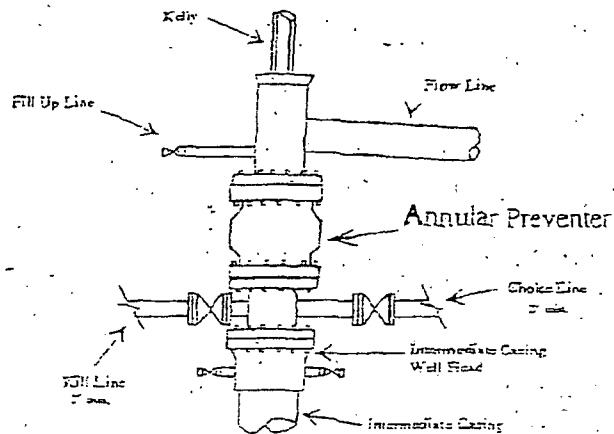
NO ALLOWABLE WILL BE ASSIGNED TO THIS COMPLETION UNTIL ALL INTERESTS HAVE BEEN CONSOLIDATED OR A NON-STANDARD UNIT HAS BEEN APPROVED BY THE DIVISION

	<p>GEODETC COORDINATES NAD 27 NME</p>		<p>OPERATOR CERTIFICATION</p> <p>I hereby certify that the information herein is true and complete to the best of my knowledge and belief, and that this organization either owns a working interest or unleased mineral interest in the land including the proposed bottom hole location or has a right to drill this well at this location pursuant to a contract with an owner of such mineral or working interest, or to a voluntary pooling agreement or a compulsory pooling order heretofore entered by the division.</p> <p><i>H. Emmons Yates</i> 9/18/14 Signature Date</p> <p>H. Emmons Yates Printed Name</p> <p>eyates@jalapenocorp.com E-mail Address</p>
	<p>SURFACE LOCATION Y=916583.1 N X=544185.2 E</p>		
	<p>LAT.=33.519582° N LONG.=104.188356° W</p>		
	<p>SURVEYOR CERTIFICATION</p> <p>I hereby certify that the well location shown on this plat was plotted from field notes of actual surveys made by me or under my supervision, and that the same is true and correct to the best of my belief.</p> <p>AUGUST 28, 2014</p> <p>Date of Survey</p> <p>Signature of Professional Surveyor:</p> <p><i>Ronald J. Eidson</i></p> <p>NEW MEXICO REG. 3239 SURVEYOR</p> <p>Certificate Number: Gary G. Eidson 12641 Ronald J. Eidson 3239</p> <p>LSL JWSC W.O.: 14.11.0937</p>		

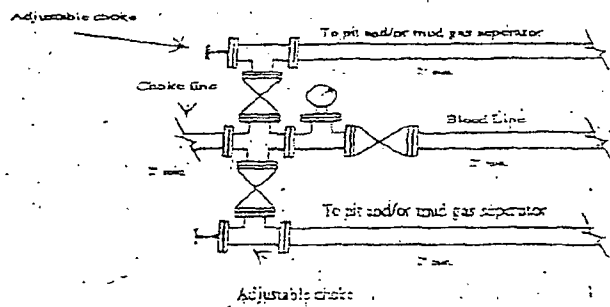
JALAPENO CORPORATION

KOBE 22 STATE #1Y

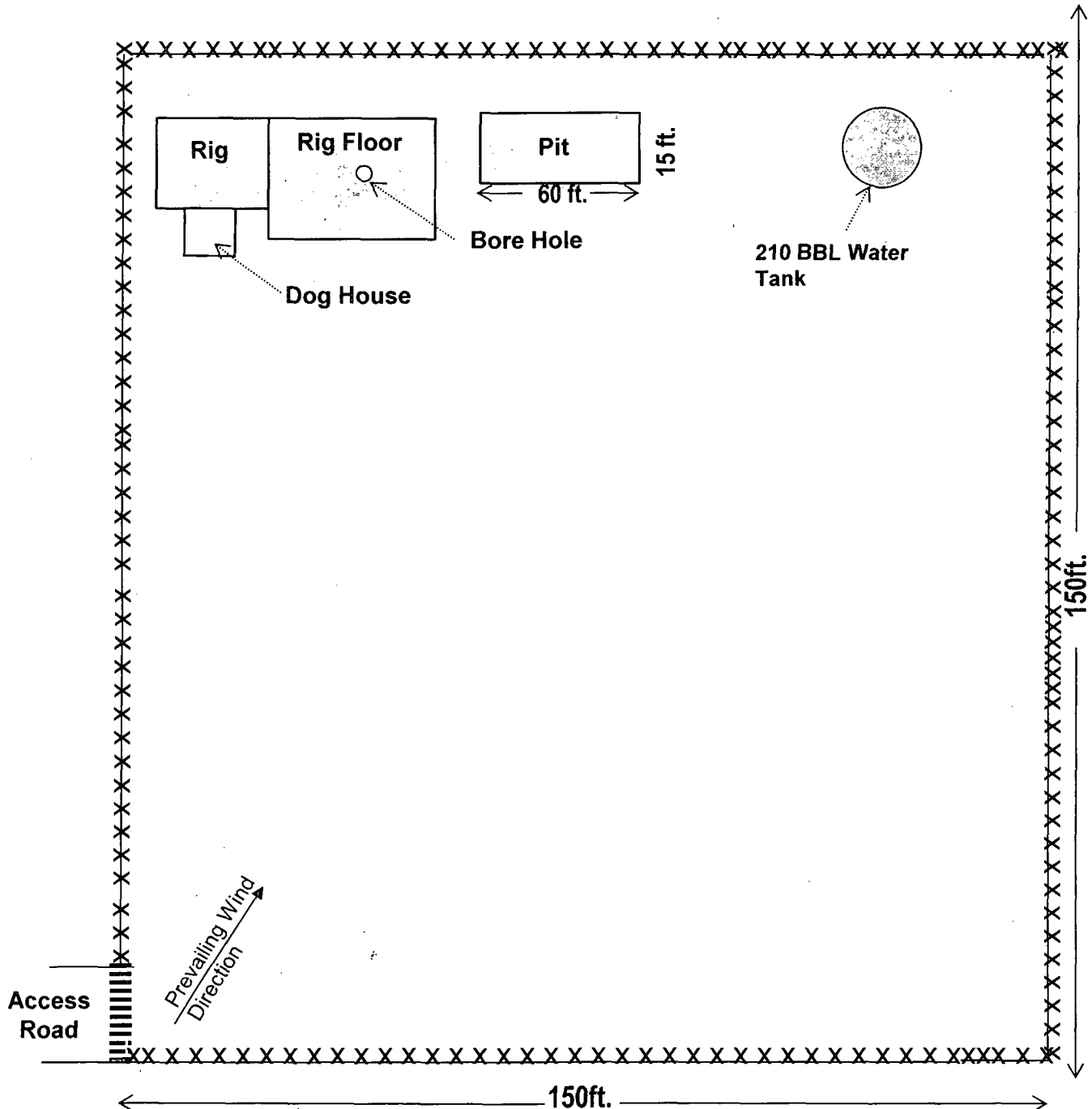
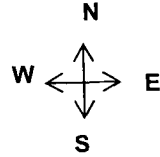
2,000 psi Pressure System
Schematic



Typical 2,000 psi choke manifold assembly with at least these minimum features



JALAPENO CORPORATION
KOBE 22 STATE #1Y



LEGEND	
....xxx....	Fence
.... 	Cattle guard

SEC. 22 TWP. 09S RGE. 27E
COUNTY CHAVES STATE NEW MEXICO
DESCRIPTION 2190 FNL & 280 FWL

NOT TO SCALE

Jalapeño Corporation
P.O. Box 1608
Albuquerque, NM 87103-1608
Phone: (505) 242-2050 Fax: (505) 242-8501

September 18, 2014

Oil Conservation Division
District II
811 South First Street
Artesia, NM 88210

RE: Kobe 22 State #1Y

Dear Sir or Madam:

We are submitting this new application to drill the Kobe 22 State #1Y because we had to plug the Kobe 22 State #1. Geologically our best option is to move to the west which we have done. Our current location puts us 280 FWL but we hope this is not a problem because Jalapeno Corporation has the lease directly west of the Kobe 22 State #1Y proposed location.

If you have any questions or need further information, you can contact me at the numbers listed above or by e-mail at eyates@jalapenocorp.com.

Sincerely,



H. Emmons Yates
Jalapeno Corporation
Vice President

NM OIL CONSERVATION
ARTESIA DISTRICT


SEP 18 2014

RECEIVED

Permit Conditions of Approval

API: 30-005-64212

OCD Reviewer	Condition
CSHAPARD	Once the well is spud, to prevent ground water contamination through whole or partial conduits from the surface, the operator shall drill without interruption through the fresh water zone or zones and shall immediately set in cement the water protection string


Cannot produce until NMOCD approval
of NSL is approved