

District I  
1625 N. French Dr., Hobbs, NM 88240  
District II  
1301 W. Grand Avenue, Artesia, NM 88210  
District III  
1000 Rio Brazos Road, Aztec, NM 87410  
District IV  
1220 S. St. Francis Dr., Santa Fe, NM 87505

**NM OIL CONSERVATION**  
ARTESIA DISTRICT  
State of New Mexico  
Energy Minerals and Natural Resources **JUN 10 2014**  
Oil Conservation Division  
1220 South St. Francis Dr.  
Santa Fe, NM 87505

Form C-141  
Revised October 10, 2003

Submit 2 Copies to appropriate  
District Office in accordance  
with Rule 116 on back  
side of form

**RECEIVED**

**Release Notification and Corrective Action**

**OPERATOR**

☐ Initial Report ☒ Final Report

Name of Company	COG OPERATING LLC	Contact	Robert McNeill
Address	600 West Illinois Avenue, Midland, TX 79701	Telephone No.	432-230-0077
Facility Name	Wild Cap State Com #005H	Facility Type	Tank Battery

Surface Owner State	Mineral Owner	Lease No. (API#) 30-015-37144
---------------------	---------------	-------------------------------

**LOCATION OF RELEASE**

Unit Letter	Section	Township	Range	Feet from the	North/South Line	Feet from the	East/West Line	County
C	36	16S	31E					Eddy

Latitude 32.62332      Longitude 103.82390

**NATURE OF RELEASE**

Type of Release Oil and produced water	Volume of Release 40bbls of oil 30bbls of produced water	Volume Recovered 0bbls of oil 0bbls of produced water
Source of Release Heater treater	Date and Hour of Occurrence 02-13-2014	Date and Hour of Discovery 02-13-2014 3:00pm
Was Immediate Notice Given? <input checked="" type="checkbox"/> Yes <input type="checkbox"/> No <input type="checkbox"/> Not Required	If YES, To Whom? Mike Bratcher - NMOCD	
By Whom? Michelle Mullins	Date and Hour 02-14-2014 07:29 am	
Was a Watercourse Reached? <input type="checkbox"/> Yes <input checked="" type="checkbox"/> No	If YES, Volume Impacting the Watercourse.	

If a Watercourse was Impacted, Describe Fully.\*



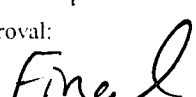
Describe Cause of Problem and Remedial Action Taken.\*

The heater treater over pressured, exploded, and caught fire. All of the oil was burnt off. The heater treater will be replaced.

Describe Area Affected and Cleanup Action Taken.\*

Initially 40bbls of oil and 30bbls of produced water were released. We were unable to recover any of the oil or produced water due to it being burnt off. Concho will have the spill site sampled to delineate any possible contamination from the release and we will present a remediation work plan to the NMOCD for approval prior to any significant remediation work.

I hereby certify that the information given above is true and complete to the best of my knowledge and understand that pursuant to NMOCD rules and regulations all operators are required to report and/or file certain release notifications and perform corrective actions for releases which may endanger public health or the environment. The acceptance of a C-141 report by the NMOCD marked as "Final Report" does not relieve the operator of liability should their operations have failed to adequately investigate and remediate contamination that pose a threat to ground water, surface water, human health or the environment. In addition, NMOCD acceptance of a C-141 report does not relieve the operator of responsibility for compliance with any other federal, state, or local laws and/or regulations.

Signature: 		<b>OIL CONSERVATION DIVISION</b>	
Printed Name: Amanda Trujillo		Approved by District Supervisor: 	
Title: Senior Environmental Coordinator		Approval Date: 7/22/14	Expiration Date: NA
E-mail Address: atrujillo@concho.com		Conditions of Approval: 	
Date: 6-10-14      Phone: 575-748-6940		Attached <input type="checkbox"/>	

\* Attach Additional Sheets If Necessary