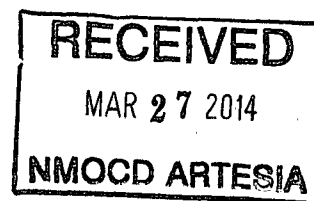




El Paso Natural Gas
Company, L.L.C.
a Kinder Morgan company



March 25, 2014

New Mexico Oil Conservation Division
811 S. 1st Street
Artesia, NM 88210
Attn: Randy Dade – District Supervisor

API#
30-015-42685

RE: Washington Ranch Gas Storage Project
WI Federal #25 Well
1,764' FNL & 590' FEL, 33-T25S-R24E
Eddy County, New Mexico

El Paso Natural Gas Company, L.L.C. (EPNG) proposes to drill the WI Federal #25 well in September 2014 after receipt of an approved BLM permit and a FERC Notice to Proceed, once a rig is available.

On March 21, 2014, El Paso Natural Gas Company, L.L.C., as Unit Operator of the Washington Ranch Gas Storage Unit, delivered an original and three copies of BLM 3160-3 and attachments for EPNG's proposed WI Federal #25 to the Bureau of Land Management's Carlsbad New Mexico Office.

This notification is a requirement of Item #6 of the "Application of El Paso Natural Gas Company for Underground Gas Storage, Eddy County, New Mexico (October 17, 1979), Case No. 6703, Order No. R-6175.

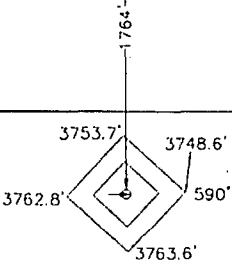

This well will utilize a closed loop system during all drilling operations.

I have included a copy of NMOCD Form 102 for your review.

If you have any questions, or require additional information, please contact me at (719)520-4557 or email me at: anthony_trinko@kindermorgan.com

Regards,

Anthony P. Trinko
Sr. Reservoir Engineer
Gas Storage Engineering
El Paso Natural Gas Company, L.L.C.

<p>NOTE:</p> <p>1) Plane Coordinates shown hereon are Transverse Mercator Grid and Conform to the "New Mexico Coordinate System", New Mexico East Zone, North American Datum of 1983. Distances are grid values. To obtain surface values multiply distances by a factor of 0.999736101.</p>				<p style="text-align: center;">OPERATOR CERTIFICATION</p> <p><i>I hereby certify the the information contained herein is true and complete to the best of my knowledge and belief, and that this organization either owns a working interest or undivided mineral interest in the land including the proposed bottom hole location or has a right to drill this well at this location pursuant to a contract with an owner of such a mineral or working interest, or to a voluntary pooling agreement or a compulsory pooling order heretofore entered by the division.</i></p> <p style="text-align: right;">  </p> <p> Signature Date <u>02/20/14</u> </p> <hr/> <p style="text-align: center;"> ANTHONY F. TRINKO Printed Name </p>
			<p>Plane Coordinate X = 490,726.9 Y = 396,145.3 EL. 3753.9'</p>	


SURVEYOR CERTIFICATION

I hereby certify that the well location shown on this plat was plotted from field notes of actual surveys made by me or under my supervision and that the same is true and correct to the best of my belief.

FEBRUARY 7, 2014

Date of Survey

Signature & Seal of Professional Surveyor



W.O. Num. 2014-0050

Certificate No. **MACON McDONALD** **12185**