

UNITED STATES
DEPARTMENT OF THE INTERIOR
BUREAU OF LAND MANAGEMENTFORM APPROVED
OMB NO. 1004-0135
Expires: July 31, 2010**SUNDRY NOTICES AND REPORTS ON WELLS**
*Do not use this form for proposals to drill or to re-enter an abandoned well. Use form 3160-3 (APD) for such proposals.*5. Lease Serial No.
NMNM7752

6. If Indian, Allottee or Tribe Name

7. If Unit or CA/Agreement, Name and/or No.

SUBMIT IN TRIPLICATE - Other instructions on reverse side.

1. Type of Well

☒ Oil Well ☐ Gas Well ☐ Other8. Well Name and No.
HOBGOBLIN 7 FEDERAL COM PDK 1H2. Name of Operator
COG OPERATING LLCContact: KELLY J HOLLY
E-Mail: kholly@concho.com9. API Well No.
30-015-41812-00-X13a. Address
ONE CONCHO CENTER 600 W ILLINOIS AVENUE
MIDLAND, TX 797013b. Phone No. (include area code)
Ph: 432.685.438410. Field and Pool, or Exploratory
LOCO HILLS

4. Location of Well (Footage, Sec., T., R., M., or Survey Description)

Sec 7 T17S R30E NENE 330FNL 150FEL
32.855290 N Lat, 104.002740 W Lon11. County or Parish, and State
EDDY COUNTY, NM

12. CHECK APPROPRIATE BOX(ES) TO INDICATE NATURE OF NOTICE, REPORT, OR OTHER DATA

TYPE OF SUBMISSION	TYPE OF ACTION			
<input checked="" type="checkbox"/> Notice of Intent	<input type="checkbox"/> Acidize	<input type="checkbox"/> Deepen	<input type="checkbox"/> Production (Start/Resume)	<input type="checkbox"/> Water Shut-Off
<input type="checkbox"/> Subsequent Report	<input type="checkbox"/> Alter Casing	<input type="checkbox"/> Fracture Treat	<input type="checkbox"/> Reclamation	<input type="checkbox"/> Well Integrity
<input type="checkbox"/> Final Abandonment Notice	<input type="checkbox"/> Casing Repair	<input type="checkbox"/> New Construction	<input type="checkbox"/> Recomplete	<input checked="" type="checkbox"/> Other
	<input type="checkbox"/> Change Plans	<input type="checkbox"/> Plug and Abandon	<input type="checkbox"/> Temporarily Abandon	Change to Original A
	<input type="checkbox"/> Convert to Injection	<input type="checkbox"/> Plug Back	<input type="checkbox"/> Water Disposal	PD

13. Describe Proposed or Completed Operation (clearly state all pertinent details, including estimated starting date of any proposed work and approximate duration thereof. If the proposal is to deepen directionally or recompleat horizontally, give subsurface locations and measured and true vertical depths of all pertinent markers and zones. Attach the Bond under which the work will be performed or provide the Bond No. on file with BLM/BIA. Required subsequent reports shall be filed within 30 days following completion of the involved operations. If the operation results in a multiple completion or recompletion in a new interval, a Form 3160-4 shall be filed once testing has been completed. Final Abandonment Notices shall be filed only after all requirements, including reclamation, have been completed, and the operator has determined that the site is ready for final inspection.)

COG Operating LLC respectfully requests permission to change the name and number of this well as follows:

HOBGOBLIN 7 FEDERAL COM #11H

(313982)

A revised C-102 is attached.

Accepted for record
NMOCD

NM OIL CONSERVATION
ARTESIA DISTRICT

DEC 01 2014

RECEIVED

14. I hereby certify that the foregoing is true and correct.

Electronic Submission #276823 verified by the BLM Well Information System
For COG OPERATING LLC, sent to the Carlsbad
Committed to AFMSS for processing by JENNIFER MASON on 11/17/2014 (15JAM0084SE)

Name (Printed/Typed) KELLY J HOLLY

Title PERMITTING TECH

Signature (Electronic Submission)

Date 11/07/2014

THIS SPACE FOR FEDERAL OR STATE OFFICE USE

Approved By

Title

Conditions of approval, if any, are attached. Approval of this notice does not warrant or certify that the applicant holds legal or equitable title to those rights in the subject lease which would entitle the applicant to conduct operations thereon.

Office

APPROVED
NOV 17 2014
BUREAU OF LAND MANAGEMENT
CARLSBAD FIELD OFFICE

Title 18 U.S.C. Section 1001 and Title 43 U.S.C. Section 1212, make it a crime for any person knowingly and willfully to make to any department or agency of the United States any false, fictitious or fraudulent statements or representations as to any matter within its jurisdiction.

** BLM REVISED ** BLM REVISED ** BLM REVISED ** BLM REVISED ** BLM REVISED **

District I
1625 N. French Dr., Hobbs, NM 88240
Phone: (575) 393-6161 Fax: (575) 393-0720
District II
811 S. First St., Artesia, NM 88210
Phone: (575) 748-1283 Fax: (575) 748-9720
District III
1000 Rio Brazos Road, Aztec, NM 87410
Phone: (505) 334-6178 Fax: (505) 334-6170
District IV
1220 S. St. Francis Dr., Santa Fe, NM 87505
Phone: (505) 476-3460 Fax: (505) 476-3462

State of New Mexico
Energy, Minerals & Natural Resources Department
OIL CONSERVATION DIVISION
1220 South St. Francis Dr.
Santa Fe, NM 87505

Form C-102
Revised August 1, 2011
Submit one copy to appropriate
District Office

☐ AMENDED REPORT

WELL LOCATION AND ACREAGE DEDICATION PLAT

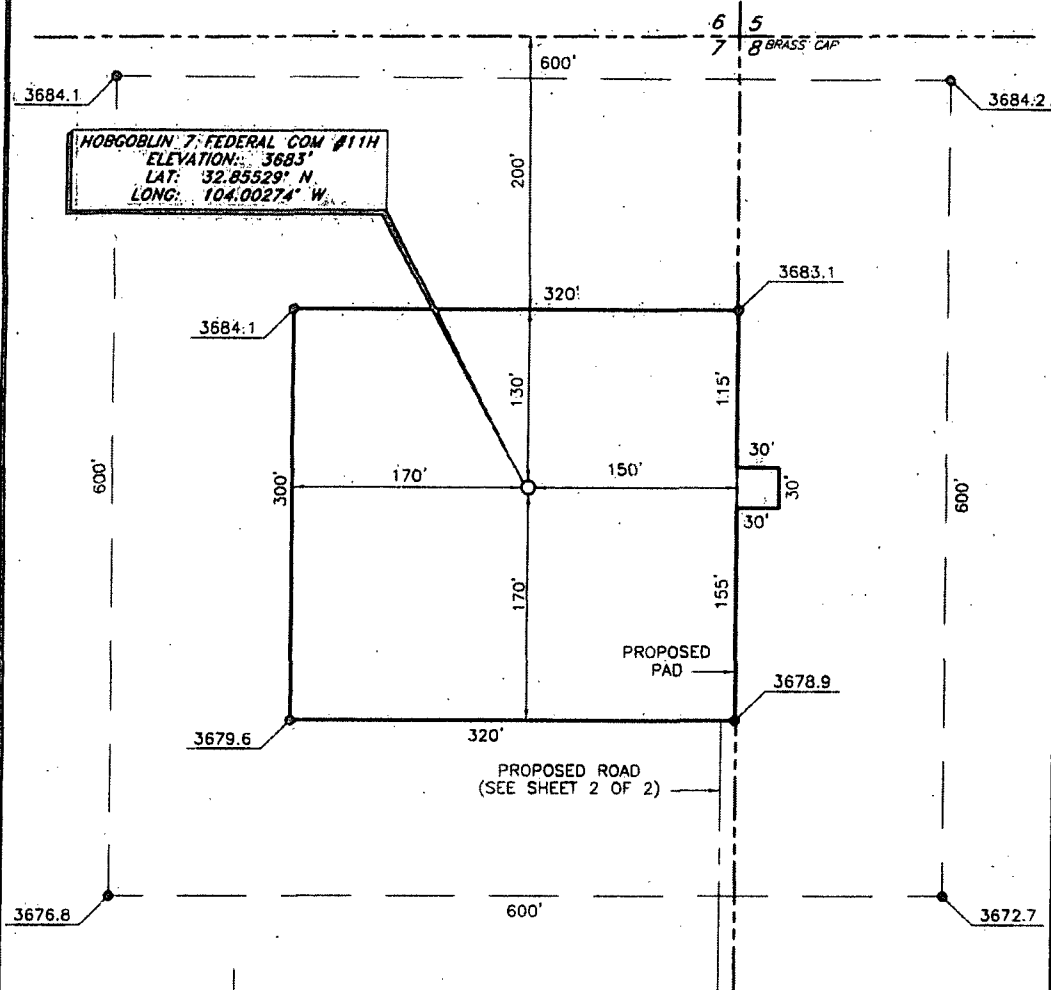
1 API Number 30-015-41812		2 Pool Code 96718		3 Pool Name Loco Hills; Glorieta yeso	
4 Property Code 40239		5 Property Name HOBGOBLIN 7 FEDERAL COM			6 Well Number 11H
7 GRID NO. 229137		8 Operator Name COG OPERATING, LLC			9 Elevation 3683'
10 Surface Location					
UL or lot no. A	Section 7	Township 17S	Range 30E	Lot Idn 330	Feet from the 330
		North/South line NORTH		Feet from the 150	East/West line EAST
				County EDDY	
11 Bottom Hole Location If Different From Surface					
UL or lot no. 1	Section 7	Township 17S	Range 30E	Lot Idn 330	Feet from the 330
		North/South line NORTH		Feet from the 330	East/West line WEST
				County EDDY	
12 Dedicated Acres 157.44		13 Joint or Infill		14 Consolidation Code	
				15 Order No.	

No allowable will be assigned to this completion until all interest have been consolidated or a non-standard unit has been approved by the division.

<p>16</p> <p>17 OPERATOR CERTIFICATION</p> <p>I hereby certify that the information contained herein is true and complete to the best of my knowledge and belief, and that this organization either owns a working interest or unleased mineral interest in the land including the proposed bottom hole location or has a right to drill this well at this location pursuant to a contract with an owner of such a mineral or working interest, or to a voluntary pooling agreement or a compulsory pooling order heretofore entered by the division.</p> <p>Signature: <i>Kelly J. Holly</i> Date: 11-6-14</p> <p>Printed Name: Kelly J. Holly</p> <p>E-mail Address: kholly@concho.com</p>		<p>18 SURVEYOR CERTIFICATION</p> <p>I hereby certify that the well location shown on this plat was plotted from field notes of actual surveys made by me or under my supervision, and that the same is true and correct to the best of my belief.</p> <p>Date of Survey: 2-4-13</p> <p>Signature and Seal of Professional Surveyor: <i>Robert M. Howett</i></p> <p>19680</p> <p>Certificate Number</p>	
---	--	---	--

COG OPERATING, LLC

HOBGOBLIN 7 FEDERAL COM #11H
(330' FNL & 150' FEL)
Section 7, T-17-S, R-30-E,
N. M. P. M., Eddy Co., New Mexico



DIRECTIONS TO LOCATION

From the intersection of U. S. Hwy. No. 82 and
County Road No. 217 (Hagerman Cut-off);

Go North on County Road 217 approx. 0.9 mile;

Turn left on a lease road;

Follow lease road West approx. 0.8 mile;

Turn right and go Northwest approx. 0.7 mile to a "Y"
intersection;

Turn right at "Y" and go North approx. 0.5 mile to the
proposed road East of a two-track pipeline right-of-way;

Follow road survey approx. 0.5 mile Northeast to the
location.

SCALE: 1" = 100'
0 50 100
BEARINGS ARE
NAD 27 GRID - NM EAST
DISTANCES ARE
GROUND.

Firm No.: TX 10193838 NM 4655451

Copyright 2014 - All Rights Reserved

NO.	REVISION	DATE
JOB NO.:	LS140485	
DWG. NO.:	140485PAD	

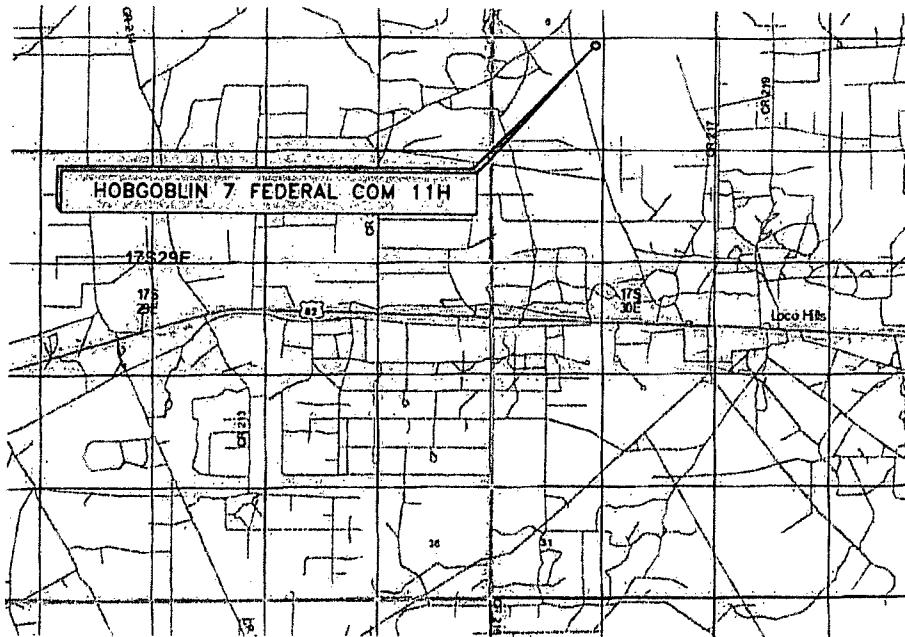
RRC

308 W. BROADWAY ST., HOBBS, NM 88240 (575) 964-8200

SCALE: 1" = 100'
DATE: 2-4-13
SURVEYED BY: RH/GB
DRAWN BY: JC
APPROVED BY: RMH
SHEET: 1 OF 2

VICINITY MAP

NOT TO SCALE



**SECTION 7, TWP. 17 SOUTH, RGE. 30 EAST,
N. M. P. M., EDDY COUNTY, NEW MEXICO**

OPERATOR: COG Operating, LLC
 LEASE: Hobgoblin 7 Federal Com
 WELL NO.: 11H
 ELEVATION: 3683'
 LOCATION: 330' FNL & 150' FEL

DIRECTIONS TO LOCATION

*From the intersection of U. S. Hwy. No. 82 and
County Road No. 217 (Hagerman Cut-off);*

Go North on County Road 217 approx 0.9 mile;

Turn left on a lease road;

Follow lease road West approx. 0.8 mile;

*Turn right and go Northwest approx. 0.7 mile to a "Y"
intersection;*

*Turn right at "Y" and go North approx. 0.5 mile to the
proposed road East of a two-track pipeline right-of-way;*

*Follow road survey approx. 0.5 mile Northeast to the
location.*

Firm No.: TX 10193838 NM: 4655451

Copyright 2014 - All Rights Reserved

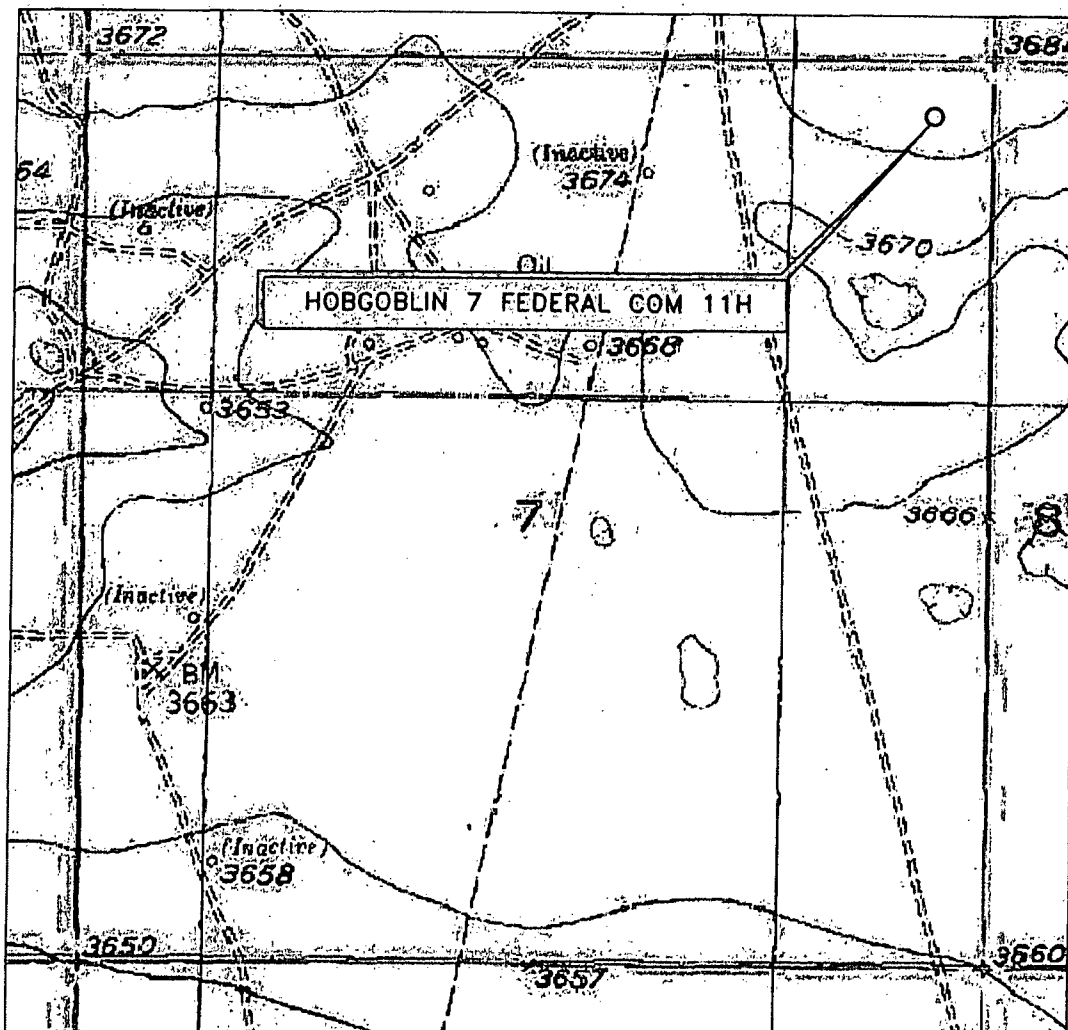
NO.	REVISION	DATE
JOB NO.:	LS140485	
DWG. NO.:	140485PAD	

RRC

308 W. BROADWAY ST., HOBBBS, NM 88240 (575) 964-8200

SCALE: 1" = 1000'
DATE: 2-7-13
SURVEYED BY: 2-7-13
DRAWN BY: JC
APPROVED BY: RMH
SHEET: 1 OF 1

LOCATION VERIFICATION MAP



SECTION 7, TWP. 17 SOUTH, RGE. 30 EAST,
N. M. P. M., EDDY COUNTY, NEW MEXICO

OPERATOR: COG Operating, LLC
LEASE: Hobgoblin 7 Federal Com
WELL NO.: 11H
ELEVATION: 3683'

LOCATION: 330' FNL & 150' FEL
CONTOUR INTERVAL: 10'
USGS TOPO. SOURCE MAP:
Red Lake SE, NM (1955)

Firm No.: TX 10193838 NM 4655451

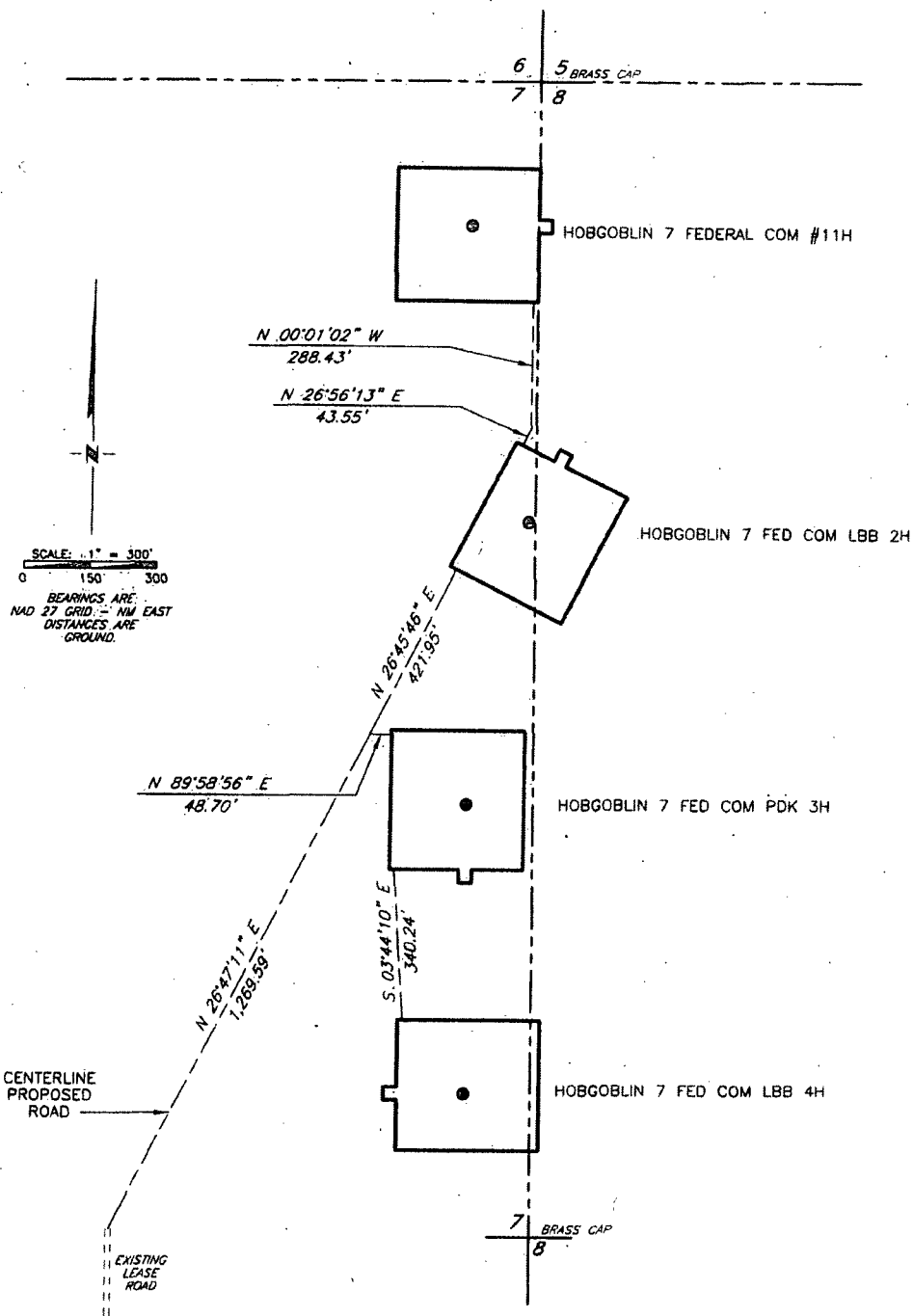
Copyright 2014 - All Rights Reserved

NO.	REVISION	DATE
JOB NO.: LS140485		
DWG. NO.: 140485LVM		

RRC

308 W. BROADWAY ST., HOBBS, NM 88240 (575) 964-8200

SCALE: 1"=1000'
DATE: 2-4-13
SURVEYED BY: RH/GB
DRAWN BY: JC
APPROVED BY: RMH
SHEET: 1 OF 1



Firm No.: TX 10193838 NM 4655451

Copyright 2014 - All Rights Reserved

NO.	REVISION	DATE
JOB NO.: LS140485		
DWG. NO.: 140485PAD		

RRC

308 W. BROADWAY ST., HOBBS, NM 88240 (575) 964-8200

SCALE: 1" = 100'
DATE: 2-4-13
SURVEYED BY: RH/GB
DRAWN BY: JC
APPROVED BY: RMH
SHEET: 2 OF 2