

District I
1625 N. French Dr., Hobbs, NM 88240
District II
811 S. First St., Artesia, NM 88210
District III
1000 Rio Brazos Road, Aztec, NM 87410
District IV
1220 S. St. Francis Dr., Santa Fe, NM 87505

State of New Mexico
Energy Minerals and Natural Resources

Oil Conservation Division
1220 South St. Francis Dr.
Santa Fe, NM 87505

NM OIL CONSERVATION

ARTESIA DISTRICT

Form C-141

Revised August 8, 2011

DEC 29 2014

Submit 1 Copy to appropriate District Office in
accordance with 19.15.29 NMAC.

RECEIVED

Release Notification and Corrective Action

OPERATOR

☐ Initial Report ☒ Final Report




Name of Company: BOPCO, L.P.	Contact: Tony Savoie	
Address: 522 W. Mermod, Suite 704 Carlsbad, N.M. 88220	Telephone No. 575-887-7329	
Facility Name: Big Eddy Unit 148 (2RP-2165)	Facility Type: Exploration and Production	
Surface Owner: Federal	Mineral Owner: Federal	API No. 30-015-35146

LOCATION OF RELEASE

Unit Letter J	Section 6	Township 22S	Range 28E	Feet from the 1450	North/South Line South	Feet from the 1980	East/West Line East	County: Eddy
------------------	--------------	-----------------	--------------	-----------------------	---------------------------	-----------------------	------------------------	-----------------

Latitude N 32.418965 Longitude W 104.124415

NATURE OF RELEASE

Type of Release: Crude oil and produced water	Volume of Release: 3 bbls oil and 132 bbls produced water	Volume Recovered: None
Source of Release: Produced water tank	Date and Hour of Occurrence: 1/7/14 Time unknown	Date and Hour of Discovery: 1/7/14 at 8:00 a.m.
Was Immediate Notice Given? <input checked="" type="checkbox"/> Yes <input type="checkbox"/> No <input type="checkbox"/> Not Required	If YES, To Whom? NMOCD emergency #104	
By Whom? Jody Walters	Date and Hour: 1/7/14 1:30 p.m.	
Was a Watercourse Reached? <input type="checkbox"/> Yes <input checked="" type="checkbox"/> No	If YES, Volume Impacting the Watercourse.	
If a Watercourse was Impacted, Describe Fully.*		
Describe Cause of Problem and Remedial Action Taken.* An unknown person opened the truck load line valve and emptied the entire contents of the produced water tank. The valve was shut and locked at the tank.		
Describe Area Affected and Cleanup Action Taken.* The release impacted approximately 10,603 sq. ft. of the tank battery pad. A backhoe was used to scrape up the heavily saturated soil the day of discovery. The soil was transported to Lea Lands. The remainder of the remediation will be done in accordance with the NMOCD and BLM remediation guidelines. Beginning on 11/11/14 Basin Environmental excavated 6 trenches across the spill area ranging from 6 inches to 3 ft. in depth. All of the samples collected indicated no further action would be required, this was discussed with the NMOCD. Please find the attached Closure Request dated December 2014.		
I hereby certify that the information given above is true and complete to the best of my knowledge and understand that pursuant to NMOCD rules and regulations all operators are required to report and/or file certain release notifications and perform corrective actions for releases which may endanger public health or the environment. The acceptance of a C-141 report by the NMOCD marked as "Final Report" does not relieve the operator of liability should their operations have failed to adequately investigate and remediate contamination that pose a threat to ground water, surface water, human health or the environment. In addition, NMOCD acceptance of a C-141 report does not relieve the operator of responsibility for compliance with any other federal, state, or local laws and/or regulations.		
Signature: 	OIL CONSERVATION DIVISION	
Printed Name: Tony Savoie	Approved by Environmental Specialist: 	
Title: Waste Management and Remediation Specialist	Approval Date: 12/29/14	Expiration Date: N/A
E-mail Address: tasavoie@basspet.com	Conditions of Approval: 	Attached <input type="checkbox"/>
Date: 12/29/14	Phone: 432-556-8730	

* Attach Additional Sheets If Necessary

2RP-2165-