

UNITED STATES  
DEPARTMENT OF THE INTERIOR  
BUREAU OF LAND MANAGEMENT

OCD-ARTESIA

FORM APPROVED  
OMB No. 1004-0137  
Expires: July 31, 2010

SUNDRY NOTICES AND REPORTS ON WELLS

Do not use this form proposals to drill or to re-enter or  
abandoned well. Use Form 3160-3 (APD) for such proposals.

5. Lease Serial No.  
NM-114960

6. Indian, Allottee or Tribe Name

SUBMIT IN TRIPLICATE - Other instructions on page 2.

1. Type of Well

☒ Oil Well

☐ Gas Well

☐ Other

RECEIVED

2. Name of Operator

Mack Energy Corporation

3a. Address

P.O. Box 960 Artesia, NM 88210-0960

3b. Phone No. (include area code)

(575) 748-1288

7. If Unit of CA/Agreement, Name and/or No.

8. Well Name and No.  
Robin Federal #1

9. API Well No.  
30-015-35198

4. Location of Well (Footage, Sec., T,R,M, or Survey Description)

310 FNL & 2530 FWL, Sec. 9 T23S R25E

10. Field and Pool or Exploratory Area

Bone Spring

11. Country or Parish, State

Eddy, NM

12. CHECK THE APPROPRIATE BOX(ES) TO INDICATE NATURE OF NOTICE, REPORT OR OTHER DATA

TYPE OF SUBMISSION

☒ Notice of Intent

☐ Subsequent Report

☐ Final Abandonment Notice

TYPE OF ACTION

☐ Acidize

☐ Alter Casing

☐ Casing Repair

☐ Change Plans

☐ Convert to Injection

☐ Deepen

☐ Fracture Treat

☐ New Construction

☐ Plug and Abandon

☐ Plug Back

☐ Production (Start/Resume)

☐ Reclamation

☐ Recomplete

☐ Temporarily Abandon

☐ Water Disposal

☐ Water Shut-Off

☐ Well Integrity

☒ Other NSL Application

13. Describe Proposed or Completed Operation: Clearly state all pertinent details, including estimated starting date of any proposed work and approximate duration thereof. If the proposal is to deepen directionally or recompleat horizontally, give subsurface locations and measured and true vertical depths of all pertinent markers and zones. Attach the Bond under which the work will be performed or provide the Bond No. on file with BLM/BIA. Required subsequent reports must be filed within 30 days following completion of the involved operations. If the operation results in a multiple completion or recompleat in a new interval, a Form 3160-4 must be filed once testing has been completed. Final Abandonment Notices must be filed only after all requirements, including reclamation, have been completed and the operator has determined that the site is ready for final inspection.)

Mack Energy Corporation is requesting approval to produce the Robin Federal #1 in the Bone Spring formation, at a non-standard location. Attached is a copy of the NSL application sent to the OCD.

ASD 3/2/15  
Accepted for record  
RECORD

cannot produce prior to NSL approval

14. I hereby certify that the foregoing is true and correct. Name (Printed Typed)

Deana Weaver

Title Production Clerk

Signature

Deana Weaver

Date

10-6-14

THIS SPACE FOR FEDERAL OR STATE OFFICE USE

Approved by

Conditions of approval, if any, are attached. Approval of this notice does not warrant or certify that the applicant holds legal or equitable title to those rights in the subject lease which would entitle the applicant to conduct operations thereon.

Title

Office

APPROVED

FEB 20 2015

BUREAU OF LAND MANAGEMENT

CARLSBAD FIELD OFFICE

Title 18 U.S.C. Section 1001 and Title 43 U.S.C. Section 1212, make it a crime for my person knowingly and willfully to make to any department or agency of the United States any false, fictitious or fraudulent statements or representations as to any matter within its jurisdiction.

(Instructions on page 2)

---

**M E M O**

---

DATE: September 30, 2014

TO: NMOCD

FROM: STACI SANDERS  
MACK ENERGY CORPORATION

RE: **NON-STANDARD LOCATION**  
ROBIN FEDERAL #1 WELL  
USA LEASE NMNM-114960  
W/2, W/2SE/4 SEC. 9, T23S, R25E  
EDDY COUNTY, NEW MEXICO


The Robin Federal #1 well is on Federal Lease NMNM-114960. This lease covers the W/2 and W/2SE/4 of Section 9, T23S, R25E, Eddy County, NM (as well as acreage in other sections), as to all depths.

The ownership in this lease is common as to all depths.

Please do not hesitate to contact me should you require any further information.

Sincerely,

**Mack Energy Corporation**



Staci Sanders  
Land Department

DISTRICT I  
1625 N. FRENCH DR., HOBBS, NM 88240

DISTRICT II  
1301 W. GRAND AVENUE, ARTESIA, NM 88210

DISTRICT III  
1000 Rio Brazos Rd., Aztec, NM 87410

DISTRICT IV  
1220 S. ST. FRANCIS DR., SANTA FE, NM 87505

State of New Mexico  
Energy, Minerals and Natural Resources Department

**NM OIL CONSERVATION**  
ARTESIA DISTRICT

MAR 02 2015

Form C-102  
Revised October 12, 2005  
Submit to Appropriate District Office  
State Lease - 4 Copies  
Fee Lease - 3 Copies

**OIL CONSERVATION DIVISION**  
1220 SOUTH ST. FRANCIS DR. RECEIVED  
Santa Fe, New Mexico 87505

**WELL LOCATION AND ACREAGE DEDICATION PLAT**

☐ AMENDED REPORT

API Number 30-015-35198	Pool Code	Pool Name bone spring
Property Code	Property Name ROBIN FEDERAL	Well Number 1
OGRID No. 013837	Operator Name MACK ENERGY CORPORATION	Elevation 3715'

**Surface Location**

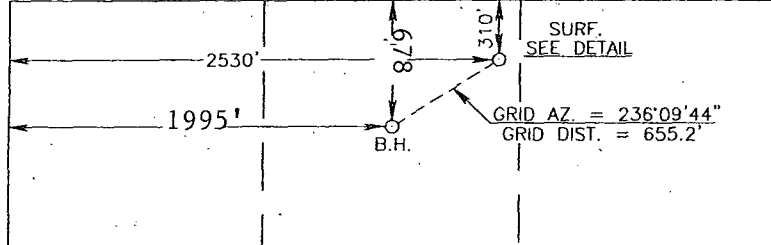
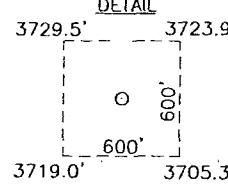
UL or lot No.	Section	Township	Range	Lot Idn	Feet from the	North/South line	Feet from the	East/West line	County
C	9	23-S	25-E		310	NORTH	2530	WEST	EDDY

**Bottom Hole Location If Different From Surface**

UL or lot No.	Section	Township	Range	Lot Idn	Feet from the	North/South line	Feet from the	East/West line	County
C	9	23-S	25-E		678	NORTH	1995	WEST	EDDY

Dedicated Acres	Joint or Infill	Consolidation Code	Order No.

NO ALLOWABLE WILL BE ASSIGNED TO THIS COMPLETION UNTIL ALL INTERESTS HAVE BEEN CONSOLIDATED  
OR A NON-STANDARD UNIT HAS BEEN APPROVED BY THE DIVISION

	<p><b>DETAIL</b></p> 	<p><b>OPERATOR CERTIFICATION</b></p> <p>I hereby certify that the information herein is true and complete to the best of my knowledge and belief, and that this organization either owns a working interest or unleased mineral interest in the land including the proposed bottom hole location or has a right to drill this well at this location pursuant to a contract with an owner of such mineral or working interest, or to a voluntary pooling agreement or a compulsory pooling order heretofore entered by the division.</p> <p><i>Deana Weaver</i> Signature Date Deana Weaver Printed Name</p>
<p><b>BOTTOM HOLE LOCATION</b> Y=481722.2 N X=478245.4 E</p> <p><b>GEODETIC COORDINATES</b> NAD 27 NME Y=482087.0 N X=478789.5 E LAT.=32°19'31.28" N LONG.=104°24'07.20" W</p>		<p><b>SURVEYOR CERTIFICATION</b></p> <p>I hereby certify that the well location shown on this plat was plotted from field notes of actual surveys made by me or under my supervision, and that the same is true and correct to the best of my belief.</p> <p>APRIL 3, 2006</p> <p>Date Surveyed LA Signature &amp; Seal of Professional Surveyor <i>Gary H Eidsen</i> 4/12/06 06.11.0589 Certificate No. GARY EIDSON 12841</p>

SCANNED

