

UNITED STATES  
DEPARTMENT OF THE INTERIOR  
BUREAU OF LAND MANAGEMENT

## NM OIL CONSERVATION

ARTESIAN DISTRICT  
BLM/BIA

MAR 09 2015

FORM APPROVED  
OMB No. 1004-0137  
Expires: July 31, 2010**SUNDRY NOTICES AND REPORTS ON WELLS**  
**Do not use this form for proposals to drill or to re-enter an abandoned well. Use Form 3160-3 (APD) for such proposals.**5. Lease Serial No.  
NMNM131489 **91069**  
6. If Indian, Allottee or Tribe Name

SUBMIT IN TRIPLICATE -- Other instructions on page 2.

## 1. Type of Well

☒ Oil Well ☐ Gas Well ☐ Other

## 2. Name of Operator

Lime Rock Resources II-A, L.P.

## 3a. Address

1111 Bagby Street, Suite 4600  
Houston, TX 77002

## 3b. Phone No. (include area code)

575-623-8424

## 7. If Unit of CA/Agreement, Name and/or No.

Nm131489

## 8. Well Name and No.

Peterson 7 IL Federal Com #1H

## 9. API Well No.

30-015-40945

## 4. Location of Well (Footage, Sec., T., R., M., or Survey Description)

Unit L, Sec 8, T-18S, R-27E 179S' FSL 150' FWL

## 10. Field and Pool or Exploratory Area

Red Lake; Glorieta-Yeso

## 11. Country or Parish, State

Eddy County, New Mexico

## 12. CHECK THE APPROPRIATE BOX(ES) TO INDICATE NATURE OF NOTICE, REPORT OR OTHER DATA

TYPE OF SUBMISSION	TYPE OF ACTION			
<input type="checkbox"/> Notice of Intent	<input type="checkbox"/> Acidize	<input type="checkbox"/> Deepen	<input type="checkbox"/> Production (Start/Resume)	<input type="checkbox"/> Water Shut-Off
<input checked="" type="checkbox"/> Subsequent Report	<input type="checkbox"/> Alter Casing	<input type="checkbox"/> Fracture Treat	<input type="checkbox"/> Reclamation	<input type="checkbox"/> Well Integrity
<input type="checkbox"/> Final Abandonment Notice	<input type="checkbox"/> Casing Repair	<input type="checkbox"/> New Construction	<input type="checkbox"/> Recomplete	<input type="checkbox"/> Other
	<input type="checkbox"/> Change Plans	<input type="checkbox"/> Plug and Abandon	<input type="checkbox"/> Temporarily Abandon	
	<input type="checkbox"/> Convert to Injection	<input type="checkbox"/> Plug Back	<input checked="" type="checkbox"/> Water Disposal	

13. Describe Proposed or Completed Operation: Clearly state all pertinent details, including estimated starting date of any proposed work and approximate duration thereof. If the proposal is to deepen directionally or recompleat horizontally, give subsurface locations and measured and true vertical depths of all pertinent markers and zones. Attach the Bond under which the work will be performed or provide the Bond No. on file with BLM/BIA. Required subsequent reports must be filed within 30 days following completion of the involved operations. If the operation results in a multiple completion or recompleat in a new interval, a Form 3160-4 must be filed once testing has been completed. Final Abandonment Notices must be filed only after all requirements, including reclamation, have been completed and the operator has determined that the site is ready for final inspection.)

1. Red Lake; Glorieta-Yeso - 575 bwpd

2. 2 - 500 bbl Fiberglass Tank

3. Pipeline

4. Federal T SWD #1: Permit #1135

Unit A, Sec 12, T18S, R27E; API #30-015-26404, Lease #NMNM42410  
660' FNL & 990' FEL; Eddy County, NMChoate Davis 14 State #1 SWD: Permit #1352A  
Unit J, Sec 14, T18S, R27E, API #30-015-40629  
2310' FSL & 1650' FEL; Eddy County, NMAPD 3/10/15  
Accepted for record  
NMCCDSEE ATTACHED FOR  
CONDITIONS OF APPROVAL


## 14. I hereby certify that the foregoing is true and correct.

Name (Printed/Typed)

Michael Barrett

Title Production Supervisor

Signature



Date 01/15/2015

THIS SPACE FOR FEDERAL OR STATE OFFICE USE

Approved by


Title

Office

Conditions of approval, if any, are attached. Approval of this notice does not warrant or certify that the applicant holds legal or equitable title to those rights in the subject lease which would entitle the applicant to conduct operations thereon.

Title 18 U.S.C. Section 1001 and Title 43 U.S.C. Section 1212, make it a crime for any person knowingly and willfully to make to any department or agency of the United States any false, fictitious or fraudulent statements or representations as to any matter within its jurisdiction.

(Instructions on page 2)



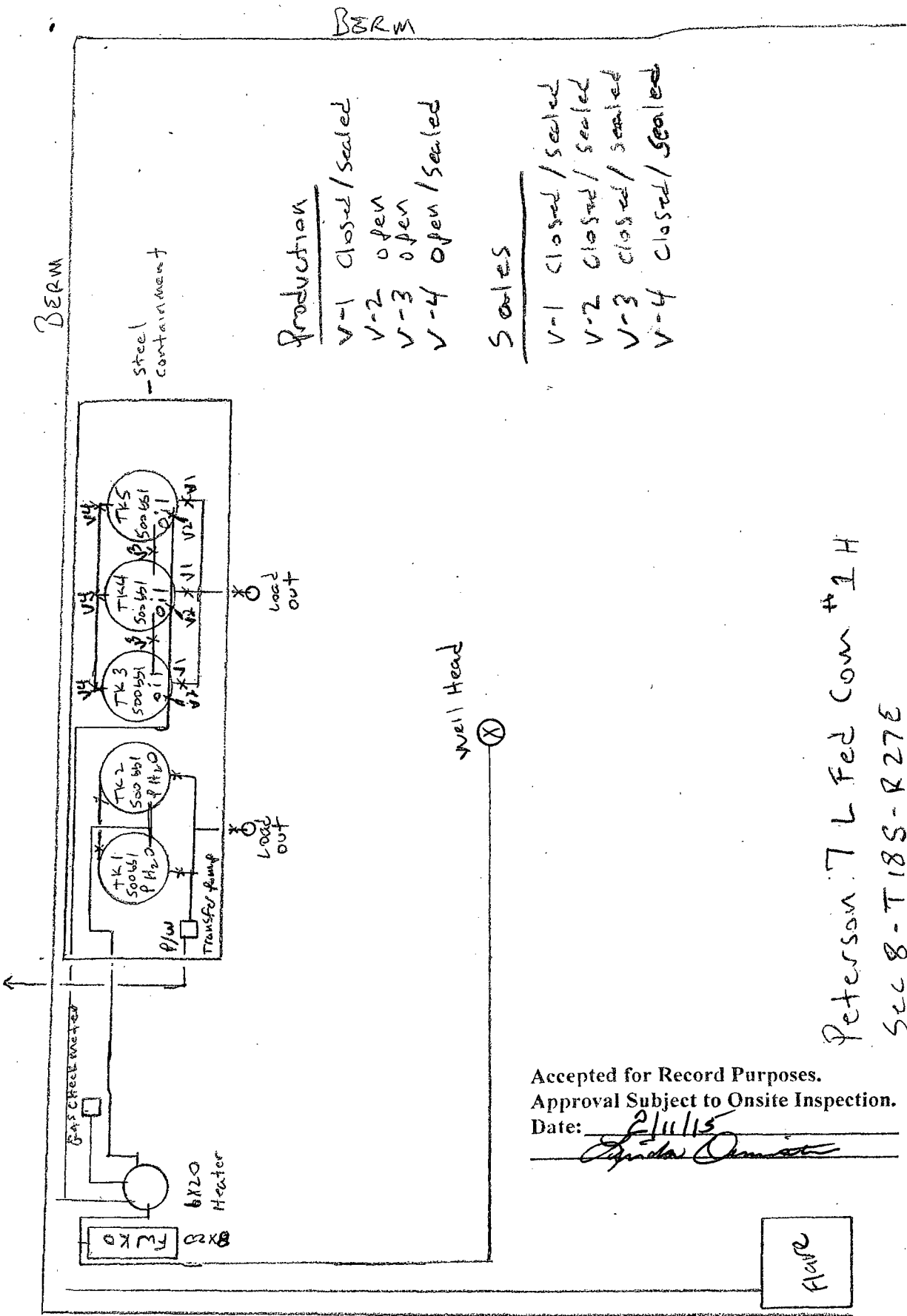
Peterson 7 IL Federal Com #1

Well Completion Name	API	U Sec T R	Pool
----------------------	-----	-----------	------

Peterson 7 IL Federal,Com #1H	30-015-40945	L-8-18S-27E	Red Lake; Glorieta-Yeso
-------------------------------	--------------	-------------	-------------------------

\* DCP Sales meter located North of the tank 8 fed # 21 sec 8-T185-27E

BERM



Production	
V-1	closed/sealed
V-2	open
V-3	open
V-4	open/sealed
Sales	
V-1	closed/sealed
V-2	closed/sealed
V-3	closed/sealed
V-4	closed/sealed

North ↑

Peterson 7 L Fed Com # 1 H  
 Sec 8-T185-R27E  
 Unit L  
 Eddy County N.M.  
 APZ # 30-015-40945  
 Lease # NMNM 91069  
 Com # NMNM 131489

Accepted for Record Purposes.  
 Approval Subject to Onsite Inspection.  
 Date: 2/11/15  
*[Signature]*

1-14-15

BUREAU OF LAND MANAGEMENT  
Carlsbad Field Office  
620 East Greene Street  
Carlsbad, New Mexico 88220  
575-234-5972

Disposal of Produced Water From Federal Wells  
Conditions of Approval

Approval of the produced water disposal methodology is subject to the following conditions of approval:

1. This agency shall be notified of any change in your method or location of disposal.
2. Compliance with all provisions of Onshore Order No. 7.
3. This agency shall be notified of any spill or discharge as required by NTL-3A.
4. This agency reserves the right to modify or rescind approval whenever it determines continued use of the approved method may adversely affect the surface or subsurface environments.
5. Any on-lease open top storage tanks shall be covered with a protective cover to prevent entry by birds and other wildlife.
6. This approval should not constitute the granting of any right-of-way or construction rights not granted by the lease instrument.
7. If water is transported via a pipeline that extends beyond the lease boundary, then you need to submit within 30 days an application for right-of-way approval to the Realty Section in this office if you have not already done so.
8. Disposal at any other site will require prior approval.
9. Subject to like approval by NMOCD.

7/10/14