

District I
1625 N. French Dr., Hobbs, NM 88240
District II
811 S. First St., Artesia, NM 88210
District III
1000 Rio Brazos Road, Aztec, NM 87410
District IV
1220 S. St. Francis Dr., Santa Fe, NM 87505

State of New Mexico
Energy Minerals and Natural Resources

Oil Conservation Division
1220 South St. Francis Dr.
Santa Fe, NM 87505

NM OIL CONSERVATION

ARTESIA DISTRICT

Form C-141

Revised August 8, 2011

MAR 30 2015

Submit 1 Copy to appropriate District Office in
accordance with 19.15.29 NMAC.

RECEIVED

Release Notification and Corrective Action

OPERATOR

☐ Initial Report

☒ Final Report

Name of Company: BOPCO, L.P.	Contact: Tony Savoie
Address: 522 W. Mermod, Suite 704 Carlsbad, N.M. 88220	Telephone No. 575-887-7329
Facility Name: Hasta La Vista 1 DI Fed. COM #002Y. The spill is 1760 ft. SE of the well pad.	Facility Type: Exploration and Production

Surface Owner: Federal	Mineral Owner: Federal	API No. 30-015-42705
------------------------	------------------------	----------------------

LOCATION OF RELEASE

Unit Letter B	Section 6	Township 20S	Range 31E	Feet from the	North/South Line	Feet from the	East/West Line	County Eddy
------------------	--------------	-----------------	--------------	---------------	------------------	---------------	----------------	----------------

Latitude N 32.60684 Longitude W 103.90414

NATURE OF RELEASE


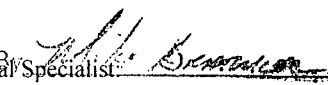

Type of Release: Crude oil and produced water	Volume of Release: 3 bbls crude oil and 10 bbls produced water	Volume Recovered: 1 bbl crude oil and 1 bbl produced water
Source of Release: 27/8" flow line	Date and Hour of Occurrence: 2/12/15 time unknown	Date and Hour of Discovery: 2/12/15 at approximately 2:00 p.m.
Was Immediate Notice Given? <input type="checkbox"/> Yes <input type="checkbox"/> No <input checked="" type="checkbox"/> Not Required	If YES, To Whom?	
By Whom?	Date and Hour	
Was a Watercourse Reached? <input type="checkbox"/> Yes <input checked="" type="checkbox"/> No	If YES, Volume Impacting the Watercourse.	

If a Watercourse was Impacted, Describe Fully.*

Describe Cause of Problem and Remedial Action Taken.* A hammer union became loose due to vibration and movement on the line. The union was re-tightened and the line was secured.

Describe Area Affected and Cleanup Action Taken.*
The spill impacted approximately 1400 sq.ft. of pasture, all of the free product was recovered with a vacuum truck. On 2/13/15, crews started removing the saturated soil and placing it on plastic, Basin Environmental will oversee the soil removal and conduct the final remediation.
The remediation was completed on 3/5/15, by Basin Environmental, reference the attached Site Closure Request dated March, 2015

I hereby certify that the information given above is true and complete to the best of my knowledge and understand that pursuant to NMOCD rules and regulations all operators are required to report and/or file certain release notifications and perform corrective actions for releases which may endanger public health or the environment. The acceptance of a C-141 report by the NMOCD marked as "Final Report" does not relieve the operator of liability should their operations have failed to adequately investigate and remediate contamination that pose a threat to ground water, surface water, human health or the environment. In addition, NMOCD acceptance of a C-141 report does not relieve the operator of responsibility for compliance with any other federal, state, or local laws and/or regulations.

Signature: 	OIL CONSERVATION DIVISION	
Printed Name: Tony Savoie	Approved by Environmental Specialist: 	
Title: Waste Management and Remediation Specialist	Approval Date: 3/31/15	Expiration Date: NA
E-mail Address: tasavoie@basspet.com	Conditions of Approval: NA 	Attached <input checked="" type="checkbox"/>
Date: 3/30/15	Phone: 432-556-8730	

* Attach Additional Sheets If Necessary

2RP-2816