

District I  
1625 N. French Dr., Hobbs, NM 88240  
District II  
811 S. First St., Artesia, NM 88210  
District III  
1000 Rio Brazos Rd., Aztec, NM 87410  
District IV  
1220 S. St. Francis Dr., Santa Fe, NM 87505

**NM OIL CONSERVATION**  
State of New Mexico  
ARTESIA DISTRICT  
Energy, Minerals & Natural Resources  
APR 06 2015  
Oil Conservation Division  
1220 South St. Francis Dr.  
RECEIVED  
Santa Fe, NM 87505

Form C-104  
Revised August 1, 2011

Submit one copy to appropriate District Office

☐ AMENDED REPORT

**I. REQUEST FOR ALLOWABLE AND AUTHORIZATION TO TRANSPORT**

<sup>1</sup> Operator name and Address OXY USA INC. P.O. BOX 50250 MIDLAND, TX 79710		<sup>2</sup> OGRID Number 16696	
<sup>4</sup> API Number 30 - 015-42062		<sup>5</sup> Pool Name CEDAR CANYON DELAWARE	<sup>6</sup> Pool Code 11540
<sup>7</sup> Property Code: 39668		<sup>8</sup> Property Name: CEDAR CANYON 16 STATE	
		<sup>9</sup> Well Number: 11H	

**II. <sup>10</sup> Surface Location**

UL or lot no.	Section	Township	Range	Lot Idn	Feet from the	North/South Line	Feet from the	East/West line	County
C	16	24S	29E		260	NORTH	2060	WEST	EDDY

**<sup>11</sup> Bottom Hole Location** TOP PERF - 799' FNL 2059' FNL BOTTOM PERF - 331' FSL 2006' FNL

UL or lot no.	Section	Township	Range	Lot Idn	Feet from the	North/South line	Feet from the	East/West line	County
N	16	24S	29E		169	SOUTH	2002	WEST	EDDY

<sup>12</sup> Lse Code S	<sup>13</sup> Producing Method Code : P	<sup>14</sup> Gas Connection Date: TBD	<sup>15</sup> C-129 Permit Number	<sup>16</sup> C-129 Effective Date	<sup>17</sup> C-129 Expiration Date
-----------------------------	--	--	-----------------------------------	------------------------------------	-------------------------------------

**III. Oil and Gas Transporters**


<sup>18</sup> Transporter OGRID	<sup>19</sup> Transporter Name and Address	<sup>20</sup> O/G/W
239284	OCCIDENTAL ENERGY TRANSPORTATION (BRIDGER LLC)	O
151618	ENTERPRISE FIELD SERVICES LLC	G

**IV. Well Completion Data**

<sup>21</sup> Spud Date 12/28/14	<sup>22</sup> Ready Date 3/12/15	<sup>23</sup> TD 9882'M 5208'V	<sup>24</sup> PBTD 9794'M 5208'V	<sup>25</sup> Perforations 5527-9720'	<sup>26</sup> DHC, MC
<sup>27</sup> Hole Size	<sup>28</sup> Casing & Tubing Size	<sup>29</sup> Depth Set	<sup>30</sup> Sacks Cement		
14-3/4"	11-3/4"	310'	570		
10-5/8"	8-5/8"	3025'	870		
7-7/8"	5-1/2"	9882'	1210		
	2-7/8"	4511'	0		

**V. Well Test Data**

<sup>31</sup> Date New Oil 4/1/15	<sup>32</sup> Gas Delivery Date TBD	<sup>33</sup> Test Date 4/1/15	<sup>34</sup> Test Length 24 HRS.	<sup>35</sup> Tbg. Pressure 351	<sup>36</sup> Csg. Pressure 117
<sup>37</sup> Choke Size 31/64	<sup>38</sup> Oil 40	<sup>39</sup> Water 1713	<sup>40</sup> Gas Too small to measure		<sup>41</sup> Test Method P



<sup>42</sup> I hereby certify that the rules of the Oil Conservation Division have been complied with and that the information given above is true and complete to the best of my knowledge and belief.  
Signature: 

Printed name:  
JANA MENDIOLA

Title:  
REGULATORY COORDINATOR

E-mail Address:  
janalyn\_mendiola@oxy.com

Date: 4/2/15  
Phone: 432-685-5936

OIL CONSERVATION DIVISION  
Approved by:   
Title:   
Approval Date: 4/14/15