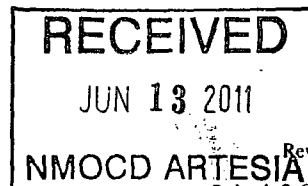


District I
1625 N. French Dr., Hobbs, NM 88240
District II
1301 W. Grand Avenue, Artesia, NM 88210
District III
1000 Rio Brazos Road, Aztec, NM 87410
District IV
1220 S. St. Francis Dr., Santa Fe, NM 87505

State of New Mexico
Energy Minerals and Natural Resources

Oil Conservation Division
1220 South St. Francis Dr.
Santa Fe, NM 87505



Form C-141
Revised October 10, 2003

Submit 2 Copies to appropriate
District Office in accordance
with Rule 116 on back
side of form

Release Notification and Corrective Action

OPERATOR

☐ Initial Report ☒ Final Report

Name of Company	COG OPERATING LLC	Contact	Pat Ellis
Address	550 W. Texas, Suite 100, Midland, TX 79701	Telephone No.	432-230-0077
Facility Name	GJ West Coop Unit #210 Tank Battery	Facility Type	Tank Battery

Surface Owner	State	Mineral Owner	Lease No. API# 30-015-36703
---------------	-------	---------------	-----------------------------

LOCATION OF RELEASE

Unit Letter	Section	Township	Range	Feet from the	North/South Line	Feet from the	East/West Line	County
C	16	17S	29E					Eddy

Latitude 32 50.318 Longitude 104 04.987

NATURE OF RELEASE

Type of Release	Oil	Volume of Release	15bbls	Volume Recovered	0bbls
Source of Release	Oil Tank	Date and Hour of Occurrence	06/19/2010	Date and Hour of Discovery	06/19/2010 7:00 a.m.
Was Immediate Notice Given?	<input type="checkbox"/> Yes <input checked="" type="checkbox"/> No <input checked="" type="checkbox"/> Not Required	If YES, To Whom?			
By Whom?	Date and Hour				
Was a Watercourse Reached?	<input type="checkbox"/> Yes <input checked="" type="checkbox"/> No	If YES, Volume Impacting the Watercourse.			

If a Watercourse was Impacted, Describe Fully.*

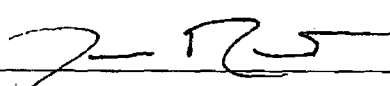

Describe Cause of Problem and Remedial Action Taken.*

Oil tank overflowed because oil did not equalize at the same rate as it was being produced. This problem has been corrected.

Describe Area Affected and Cleanup Action Taken.*

Initially we released 15bbls out of the oil tank and into the lined facility. All released oil was contained inside the firewalls. The tank battery has been cleaned, the contaminated gravel has been removed, and fresh gravel has been added to the tank battery. (The closest well location to the tank battery is the GJ West Coop # 210, Unit C, Sec.16-T17S-R29E, 990 FNL 1650 FWL, Eddy County, NM, 32.8391 - 104.08307, API# 30-015-36703)

I hereby certify that the information given above is true and complete to the best of my knowledge and understand that pursuant to NMOCD rules and regulations all operators are required to report and/or file certain release notifications and perform corrective actions for releases which may endanger public health or the environment. The acceptance of a C-141 report by the NMOCD marked as "Final Report" does not relieve the operator of liability should their operations have failed to adequately investigate and remediate contamination that pose a threat to ground water, surface water, human health or the environment. In addition, NMOCD acceptance of a C-141 report does not relieve the operator of responsibility for compliance with any other federal, state, or local laws and/or regulations.

Signature: 	OIL CONSERVATION DIVISION	
Printed Name: Josh Russo	Approved by District Supervisor: 	
Title: HSE Coordinator	Approval Date: 4/15/15	Expiration Date: N/A
E-mail Address: jrusso@conchoresources.com	Conditions of Approval: Final	Attached <input type="checkbox"/>
Date: 06/13/2011 Phone: 432-212-2399		

* Attach Additional Sheets If Necessary

28P-527