

District I  
1625 N. French Dr., Hobbs, NM 88240  
District II  
811 S. First St., Artesia, NM 88210  
District III  
1000 Rio Brazos Road, Aztec, NM 87410  
District IV  
1220 S. St. Francis Dr., Santa Fe, NM 87505

NM OIL CONSERVATION  
ARTESIA DISTRICT

MAR 02 2015

RECEIVED

State of New Mexico  
Energy Minerals and Natural Resources  
Oil Conservation Division  
1220 South St. Francis Dr.  
Santa Fe, NM 87505

Form C-141  
Revised August 8, 2011

Submit 1 Copy to appropriate District Office in  
accordance with 19.15.29 NMAC.

## Release Notification and Corrective Action

### OPERATOR

☐ Initial Report ☒ Final Report

Name of Company	Harvey E. Yates Co	Contact	Tammy R. Link/Keith Cannon
Address	P.O. Box 1933, Roswell, NM 88202-1933	Telephone No.	575-623-6601
Facility Name	Hondo 4 Fed #4	Facility Type	Production

Surface Owner	BLM	Mineral Owner	BLM	API No.	30-015-25600
---------------	-----	---------------	-----	---------	--------------

### LOCATION OF RELEASE

Unit Letter	Section	Township	Range	Feet from the	North/South Line	Feet from the	East/West Line	County
L	4	18S	31E	1980'	South	660'	West	Eddy

Latitude \_\_\_\_\_ Longitude \_\_\_\_\_

### NATURE OF RELEASE

Type of Release	Oil	Volume of Release	5-10 bbls	Volume Recovered	-0-
Source of Release	Well	Date and Hour of Occurrence	2/9/15 unknown	Date and Hour of Discovery	2/9/15 4:45 pm
Was Immediate Notice Given?	<input checked="" type="checkbox"/> Yes <input type="checkbox"/> No <input type="checkbox"/> Not Required	If YES, To Whom?	Jim Amos with BLM and Mike Bracher with OCD		
By Whom?	Keith Cannon	Date and Hour	2/10/15 am		
Was a Watercourse Reached?	<input type="checkbox"/> Yes <input checked="" type="checkbox"/> No	If YES, Volume Impacting the Watercourse.			

If a Watercourse was Impacted, Describe Fully.\*




Describe Cause of Problem and Remedial Action Taken.\*

Hole in flow line leaking.

Describe Area Affected and Cleanup Action Taken.\*

Pasture-remediation, clean up - impacted area was dug up approximately 130 yards of contaminated soil hauled to Lea Land (License #WM-1-035). Initial and final samples were taken see results attached. Sprayed 600 gallons of water and 3% micro blaze of overspray around effected area. Repair flowline and put well back on to production.

I hereby certify that the information given above is true and complete to the best of my knowledge and understand that pursuant to NMOCD rules and regulations all operators are required to report and/or file certain release notifications and perform corrective actions for releases which may endanger public health or the environment. The acceptance of a C-141 report by the NMOCD marked as "Final Report" does not relieve the operator of liability should their operations have failed to adequately investigate and remediate contamination that pose a threat to ground water, surface water, human health or the environment. In addition, NMOCD acceptance of a C-141 report does not relieve the operator of responsibility for compliance with any other federal, state, or local laws and/or regulations.

Signature: 	<b>OIL CONSERVATION DIVISION</b>	
Printed Name: Tammy R. Link	Approved by Environmental Specialist: 	
Title: Production Analyst	Approval Date: 4/16/15	Expiration Date: N/A
E-mail Address: tlink@heycoenergy.com	Conditions of Approval: N/A  Attached <input type="checkbox"/>	
Date: 3/2/15	Phone: 575-623-6601	

\* Attach Additional Sheets If Necessary

2RP-2805