

District I
1625 N. French Dr., Hobbs, NM 88240
District II
811 S. First St., Artesia, NM 88210
District III
1000 Rio Brazos Rd., Aztec, NM 87410
District IV
1220 S. St. Francis Dr., Santa Fe, NM 87505

State of New Mexico
Energy, Minerals & Natural Resources

Form C-104
Revised August 1, 2011

Oil Conservation Division
1220 South St. Francis Dr.
Santa Fe, NM 87505

Submit one copy to appropriate District Office

☒ AMENDED REPORT

I. REQUEST FOR ALLOWABLE AND AUTHORIZATION TO TRANSPORT

¹ Operator name and Address EMKEY COMPANIES, LLC 12221 MERIT DR SUITE 620 DALLAS TX 75251		² OGRID Number 310098
		³ Reason for Filing Code/ Effective Date NW
⁴ API Number 30 - 015 - 40194	⁵ Pool Name N. SEVEN RIVERS; GLORIETA-YESO	⁶ Pool Code 97565
⁷ Property Code 313698	⁸ Property Name STILETTO 16 STATE	⁹ Well Number 7H

II. ¹⁰ Surface Location

UL or lot no. C	Section 16	Township 20S	Range 25E	Lot Idn	Feet from the 330	North/South line N	Feet from the 2189	East/West line W	County EDDY
--------------------	---------------	-----------------	--------------	---------	----------------------	-----------------------	-----------------------	---------------------	----------------

¹¹ Bottom Hole Location

UL or lot no. N	Section 16	Township 20S	Range 25E	Lot Idn	Feet from the 349	North/South line S	Feet from the 2227	East/West line W	County EDDY
¹² Lse Code S	¹³ Producing Method Code P	¹⁴ Gas Connection Date	¹⁵ C-129 Permit Number	¹⁶ C-129 Effective Date	¹⁷ C-129 Expiration Date				




III. Oil and Gas Transporters

¹⁸ Transporter OGRID	¹⁹ Transporter Name and Address	²⁰ O/G/W
33479	HOLLY FRONTIER REFINING & MARKETING LLC 10 DESTA DR, SUITE 350W, MIDLAND, TX 79705	OIL
	NM OIL CONSERVATION ARTESIA DISTRICT MAY 08 2015	
	RECEIVED	

IV. Well Completion Data

²¹ Spud Date 11/1/2014	²² Ready Date 2/25/2015	²³ TD 7210'	²⁴ PBTD	²⁵ Perforations 2750'-6777'	²⁶ DHC, MC
²⁷ Hole Size 12-1/4"	²⁸ Casing & Tubing Size 9-5/8"	²⁹ Depth Set 924'	³⁰ Sacks Cement 530 SX CL C		
8-3/4"	5-1/2"	7200'	1955 SX CL C		

V. Well Test Data

³¹ Date New Oil 2/25/2015	³² Gas Delivery Date	³³ Test Date 4/3/2015	³⁴ Test Length 24	³⁵ Tbg. Pressure 100	³⁶ Csg. Pressure 90
³⁷ Choke Size 2" W/O	³⁸ Oil 221.7	³⁹ Water 1349.3	⁴⁰ Gas 0		⁴¹ Test Method P
⁴² I hereby certify that the rules of the Oil Conservation Division have been complied with and that the information given above is true and complete to the best of my knowledge and belief. Signature: 			OIL CONSERVATION DIVISION		
Printed name: KARLA ATCHISON			Approved by: 		
Title: REGULATORY ANALYST			Title: 		
E-mail Address: katchison@emkey.com			Approval Date: 5-18-15		
Date: 5.4.2015	Phone: 214.308.5506				