

Submit 1 Copy To Appropriate District
Office
District I - (575) 393-6161
1625 N. French Dr., Hobbs, NM 88240
District II - (575) 748-1283
811 S. First St., Artesia, NM 88210
District III - (505) 334-6178
1000 Rio Brazos Rd., Aztec, NM 87410
District IV - (505) 476-3460
1220 S. St. Francis Dr., Santa Fe, NM
87505

State of New Mexico
Energy, Minerals and Natural Resources

Form C-103
Revised July 18, 2013

OIL CONSERVATION DIVISION
1220 South St. Francis Dr.
Santa Fe, NM 87505

SUNDRY NOTICES AND REPORTS ON WELLS (DO NOT USE THIS FORM FOR PROPOSALS TO DRILL OR TO DEEPEN OR PLUG BACK TO A DIFFERENT RESERVOIR. USE "APPLICATION FOR PERMIT" (FORM C-101) FOR SUCH PROPOSALS.)		WELL API NO. 30-015-04452
1. Type of Well: Oil Well <input checked="" type="checkbox"/> Gas Well <input type="checkbox"/> Other <input type="checkbox"/>		5. Indicate Type of Lease STATE <input checked="" type="checkbox"/> FEE <input type="checkbox"/>
2. Name of Operator Asher Enterprises		6. State Oil & Gas Lease No.
3. Address of Operator 11063 D. So. Memorial Dr. PMB 525 7000 Calmont Ste. 310 Ft. Worth, TX 76116 Jul 30 OK 74133		7. Lease Name or Unit Agreement Name Grayburg Jackson Unit 14
4. Well Location Unit Letter D : 660 feet from the North line and 660 feet from the West line Section 36 Township 17S Range 30E NMPM Eddy County		8. Well Number 1-R
11. Elevation (Show whether DR, RKB, RT, GR, etc.)		9. OGRID Number 149538
		10. Pool name or Wildcat

12. Check Appropriate Box to Indicate Nature of Notice, Report or Other Data

NOTICE OF INTENTION TO:

PERFORM REMEDIAL WORK ☐ PLUG AND ABANDON ☐
TEMPORARILY ABANDON ☐ CHANGE PLANS ☐
PULL OR ALTER CASING ☐ MULTIPLE COMPL ☐
DOWNHOLE COMMINGLE ☐
CLOSED-LOOP SYSTEM ☐
OTHER: ☐

SUBSEQUENT REPORT OF:

REMEDIAL WORK ☐ ALTERING CASING ☐
COMMENCE DRILLING OPNS. ☐ P AND A ☒
CASING/CEMENT JOB ☐

OTHER: ☐

13. Describe proposed or completed operations. (Clearly state all pertinent details, and give pertinent dates, including estimated date of starting any proposed work). SEE RULE 19.15.7.14 NMAC. For Multiple Completions: Attach wellbore diagram of proposed completion or recompletion.

**Parted casing @ 498'
Spot 25 sxs cmt @ 3090' - Tag @ 2962'. Circ hole w/ MLF.
Perf 1400' - sqz 55 sxs cmt - Tag @ 1265'.
Perf @ 632' - sqz 55 sxs cmt - Tag @ 518'.
Perf @ 50' - sqz 45 sxs cmt - Tag @ 368'.
Resqz 45 sxs cmt @ 50' - Tag @ 43'.
Pump 15 sxs cmt from 43' to surface. RDMO.

Approved for plugging of well bore only.
Liability under bond is retained pending receipt
of C-103 (Subsequent Report of Well Plugging)
which may be found at OCD Web Page under
Forms, www.emnrd.state.nm.us/oed.


Spud Date:

Rig Release Date:

I hereby certify that the information above is true and complete to the best of my knowledge and belief.

SIGNATURE  TITLE P&A Tech DATE 6/5/15

Type or print name Greg Bryant E-mail address: _____ PHONE: 432-563-3355
For State Use Only

APPROVED BY:  TITLE Dist. H. Spewer DATE 7/22/15
Conditions of Approval (if any): _____

UNITED STATES
DEPARTMENT OF THE INTERIOR
BUREAU OF LAND MANAGEMENT

FORM APPROVED
OMB No. 1004-0137
Expires: March 31, 2007

SUNDRY NOTICES AND REPORTS ON WELLS
*Do not use this form for proposals to drill or to re-enter an
abandoned well Use Form 3160-3 (APD) for such proposals*
SUBMIT IN TRIPLICATE - Other instructions on reverse side.


1. Type of Well <input checked="" type="checkbox"/> Oil Well <input type="checkbox"/> Gas Well <input type="checkbox"/> Other		5. Lease Serial No. NMLC 028992B
2. Name of Operator Asher Enterprises		6. If Indian, Allottee or Tribe Name
3a. Address 11063 D. So. Memoria Dr. PMB 525 7000 Calhoun St. 310, Ft. Worth TX 76116		7. If Unit of CA / Agreement, Name and/or No. NMNM 70955X
3b. Phone No. (include area code) 817-731-4100		8. Well Name and No. Grayburg Jackson TR6-#2
4. Location of (Footage, Sec., T., R., or Survey Description) Tulsa OK T4133 27-T17S-R30E, 1980 FNL, 1980 FEL 32.8073631, -103.9577108		9. API Well No. 30-015-04355
		10. Field and Pool, or Exploratory Area GB Jackson San Andres
		11. County or Parish, State Eddy, NM

12. CHECK APPROPRIATE BOX(ES) TO INDICATE NATURE OF NOTICE, REPORT, OR OTHER DATA

TYPE OF SUBMISSION	TYPE OF ACTION			
<input type="checkbox"/> Notice of Intent	<input type="checkbox"/> Acidize	<input type="checkbox"/> Deepen	<input type="checkbox"/> Production (Start/Resume)	<input type="checkbox"/> Water Shut-off
<input checked="" type="checkbox"/> Subsequent Report	<input type="checkbox"/> Alter Casing	<input type="checkbox"/> Fracture Treat	<input type="checkbox"/> Reclamation	<input type="checkbox"/> Well Integrity
<input type="checkbox"/> Final Abandonment Notice	<input type="checkbox"/> Casing Repair	<input type="checkbox"/> New Construction	<input type="checkbox"/> Recomplete	<input type="checkbox"/> Other _____
	<input type="checkbox"/> Change Plans	<input checked="" type="checkbox"/> Plug and Abandon	<input type="checkbox"/> Temporarily Abandon	
	<input type="checkbox"/> Convert to Injection	<input type="checkbox"/> Plug Back	<input type="checkbox"/> Water Disposal	

13. Describe Proposed or Completed Operation (clearly state all pertinent details, including estimated starting date of any proposed work and approximate duration thereof. If the proposal is to deepen directionally or recomplete horizontally, give subsurface locations and measured and true vertical depths of all pertinent markers and zones. Attach the Bond under which the work will be performed or provide the bond No. on file with the BLM / BIA. Required subsequent reports shall be filed within 30 days following completion of the involved operations. If the operation results in multiple completion or recompletion in a new interval, a Form 3160-4 shall be filed once testing has been completed. Final Abandonment Notices shall be filed only after all requirements, including reclamation, have been completed, and the operator has determined that the site is ready for final inspection.)

5/21/2015 Set CIBP @ 2975', circ hole w/ 9.5 mud, cap w/ 25 sxs cmt - CTOC @ 2812.
5/22/2015 Perf @ 1230' - sqz 55 sxs cmt, no tag, resqz 55 sxs cmt - Tag @ 1130'.
5/26/2015 Perf @ 528' - sqz 50 sxs cmt, no tag, resqz 55 sxs cmt - Tag @ 361'.
5/27/2015 Perf @ 50' - sqz 55 sxs cmt, resqz 25 sxs cmt to surface. RDMO.

14. I hereby certify that the following is true and correct		
Name Greg Bryant	Title P&A Tech	
Signature 	Date 6/5/15	
THIS SPACE FOR FEDERAL OR STATE OFFICE USE		
Approved by	Title	Date
Conditions of approval, if any, are attached. Approval of this notice does not warrant or certify that the applicant holds legal or equitable title to those rights in the subject lease which would entitle the applicant to conduct operations thereon.		
Office		

Title 18 U.S.C., Section 1001 and Title 43 U.S.C., Section 1212, make it a crime for any person knowingly and willfully to make to any department or agency of the United States any false, fictitious or fraudulent statements or representations as to any matter within its jurisdiction.

(Instructions on page 2)

UNITED STATES
DEPARTMENT OF THE INTERIOR
BUREAU OF LAND MANAGEMENT

FORM APPROVED
OM B No. 1004-0137
Expires: March 31, 2007

SUNDRY NOTICES AND REPORTS ON WELLS
*Do not use this form for proposals to drill or to re-enter an
abandoned well. Use Form 3160-3 (APD) for such proposals*
SUBMIT IN TRIPLICATE - Other instructions on reverse side.

1. Type of Well <input checked="" type="checkbox"/> Oil Well <input type="checkbox"/> Gas Well <input type="checkbox"/> Other		5. Lease Serial No. 8910085020
2. Name of Operator Asher Enterprises		6. If Indian, Allottee or Tribe Name LC-059376
3a. Address 11063 D. So. Memorial Dr. PMB 525 7800 Calumet Ctr. 340, Ft. Worth TX 76146		7. If Unit of CA / Agreement, Name and/or No. Grayburg Jackson Unit
3b. Phone No. (include area code) 817-731-4100		8. Well Name and No. Grayburg Jackson Tr 11 #2
4. Location of (Footage, Sec., T., R., or Survey Description) T11S R07E 74133 27-T17S-R30E, 660 FNL, 660 FEL 32.8109851, -103.953996		9. API Well No. 30-015-04350
		10. Field and Pool, or Exploratory Area Grayburg Jackson
		11. County or Parish, State Eddy, NM

12. CHECK APPROPRIATE BOX(ES) TO INDICATE NATURE OF NOTICE, REPORT, OR OTHER DATA

TYPE OF SUBMISSION	TYPE OF ACTION			
<input type="checkbox"/> Notice of Intent	<input type="checkbox"/> Acidize	<input type="checkbox"/> Deepen	<input type="checkbox"/> Production (Start/Resume)	<input type="checkbox"/> Water Shut-off
<input checked="" type="checkbox"/> Subsequent Report	<input type="checkbox"/> Alter Casing	<input type="checkbox"/> Fracture Treat	<input type="checkbox"/> Reclamation	<input type="checkbox"/> Well Integrity
<input type="checkbox"/> Final Abandonment Notice	<input type="checkbox"/> Casing Repair	<input type="checkbox"/> New Construction	<input type="checkbox"/> Recomplete	<input type="checkbox"/> Other _____
	<input type="checkbox"/> Change Plans	<input checked="" type="checkbox"/> Plug and Abandon	<input type="checkbox"/> Temporarily Abandon	
	<input type="checkbox"/> Convert to Injection	<input type="checkbox"/> Plug Back	<input type="checkbox"/> Water Disposal	

13. Describe Proposed or Completed Operation (clearly state all pertinent details, including estimated starting date of any proposed work and approximate duration thereof. If the proposal is to deepen directionally or recomplete horizontally, give subsurface locations and measured and true vertical depths of all pertinent markers and zones. Attach the Bond under which the work will be performed or provide the bond No. on file with the BLM / BIA. Required subsequent reports shall be filed within 30 days following completion of the involved operations. If the operation results in multiple completion or recompletion in a new interval, a Form 3160-4 shall be filed once testing has been completed. Final Abandonment Notices shall be filed only after all requirements, including reclamation, have been completed, and the operator has determined that the site is ready for final inspection.)


5/5/2015 Set CIBP @ 2898' w/ 25 sxs on top, pump 9.5 mud.

5/6/2015 Perf @ 1260' sqz 50 sxs - Tag @ 1159', BLM ok'd to perf at top of Tag resqz 50 sxs 1260'-1160'.

5/7/2015 Perf @ 1158' sqz 50 sxs displace to 1058' Tag cmt @ 1159' resqz 60 sxs w/ 2% Cal Tag @ 1020'.

5/11/2015 Perf @ 540'-440' sqz 50 sxs Tag @ 420'.

5/12/2015 Perf @ 50' sqz 50 sxs WOC Tag @ 40', BLM ok'd to top off from Tag to surface. RDMO.

14. I hereby certify that the following is true and correct	
Name Greg Bryant	Title P&A Tech
Signature 	Date 5/18/15
THIS SPACE FOR FEDERAL OR STATE OFFICE USE	
Approved by:	Title
Conditions of approval, if any, are attached. Approval of this notice does not warrant or certify that the applicant holds legal or equitable title to those rights in the subject lease which would entitle the applicant to conduct operations thereon.	Date
	Office

Title 18 U.S.C., Section 1001 and Title 43 U.S.C., Section 1212, make it a crime for any person knowingly and willfully to make to any department or agency of the United States any false, fictitious or fraudulent statements or representations as to any matter within its jurisdiction.

UNITED STATES
DEPARTMENT OF THE INTERIOR
BUREAU OF LAND MANAGEMENT

FORM APPROVED
OM B No. 1004-0137
Expires: March 31, 2007

SUNDRY NOTICES AND REPORTS ON WELLS

*Do not use this form for proposals to drill or to re-enter an
abandoned well Use Form 3160-3 (APD) for such proposals
SUBMIT IN TRIPLICATE - Other instructions on reverse side.*

1. Type of Well <input checked="" type="checkbox"/> Oil Well <input type="checkbox"/> Gas Well <input type="checkbox"/> Other		5. Lease Serial No. 8910085020
2. Name of Operator Asher Enterprises		6. If Indian, Allottee or Tribe Name LC-028992-A
3a. Address 1063 D. So. Memorial Dr. PMB 525 700 Calmont Ste. 310, Ft. Worth TX 76116	3b. Phone No. (include area code) 817-731-4100	7. If Unit of CA / Agreement, Name and/or No. Grayburg Jackson Unit
4. Location of (Footage, Sec., T., R., or Survey Description) 27-T17S-R30E, 2310 FSL, 330 FEL 32.8046349, -103.9523111		8. Well Name and No. Grayburg Jackson 7B #2
		9. API Well No. 30-015-04354
		10. Field and Pool, or Exploratory Area Grayburg Jackson
		11. County or Parish, State Eddy, NM

12. CHECK APPROPRIATE BOX(ES) TO INDICATE NATURE OF NOTICE, REPORT, OR OTHER DATA

TYPE OF SUBMISSION	TYPE OF ACTION			
<input type="checkbox"/> Notice of Intent	<input type="checkbox"/> Acidize	<input type="checkbox"/> Deepen	<input type="checkbox"/> Production (Start/Resume)	<input type="checkbox"/> Water Shut-off
<input checked="" type="checkbox"/> Subsequent Report	<input type="checkbox"/> Alter Casing	<input type="checkbox"/> Fracture Treat	<input type="checkbox"/> Reclamation	<input type="checkbox"/> Well Integrity
<input type="checkbox"/> Final Abandonment Notice	<input type="checkbox"/> Casing Repair	<input type="checkbox"/> New Construction	<input type="checkbox"/> Recomplete	<input type="checkbox"/> Other _____
	<input type="checkbox"/> Change Plans	<input checked="" type="checkbox"/> Plug and Abandon	<input type="checkbox"/> Temporarily Abandon	
	<input type="checkbox"/> Convert to Injection	<input type="checkbox"/> Plug Back	<input type="checkbox"/> Water Disposal	

13. Describe Proposed or Completed Operation (clearly state all pertinent details, including estimated starting date of any proposed work and approximate duration thereof. If the proposal is to deepen directionally or recomplete horizontally, give subsurface locations and measured and true vertical depths of all pertinent markers and zones. Attach the Bond under which the work will be performed or provide the bond No. on file with the BLM / BIA. Required subsequent reports shall be filed within 30 days following completion of the involved operations. If the operation results in multiple completion or recompletion in a new interval, a Form 3160-4 shall be filed once testing has been completed. Final Abandonment Notices shall be filed only after all requirements, including reclamation, have been completed, and the operator has determined that the site is ready for final inspection.)

5/14/2015 Set CIBP @ 2894' w/ 25 sxs on top Tag @ 2521'.

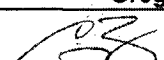
5/15/2015 Perf @ 1305 - sqz 55 sxs - Tag @ 1299'.

5/18/2015 Perf @ 1248' - sqz 55 sxs - Tag @ 1080'.

5/19/2015 Perf @ 557' - sqz 55 sxs - Tag @ 439'.

5/19/2015 Perf @ 50' - Sqz 20sx cmt to surface.

5/20/2015 Cut off WH - no cmt behind 8-5/8 - Pump 65sx cmt down backside of 8-5/8 to surface. RDMO

14. I hereby certify that the following is true and correct	
Name Greg Bryant	Title P&A Tech
Signature 	Date 6/3/15

THIS SPACE FOR FEDERAL OR STATE OFFICE USE

Approved by	Title	Date
Conditions of approval, if any, are attached. Approval of this notice does not warrant or certify that the applicant holds legal or equitable title to those rights in the subject lease which would entitle the applicant to conduct operations thereon.	Office	

Title 18 U.S.C., Section 1001 and Title 43 U.S.C., Section 1212, make it a crime for any person knowingly and willfully to make to any department or agency of the United States any false, fictitious or fraudulent statements or representations as to any matter within its jurisdiction.