

Submit 1 Copy To Appropriate District  
Office  
District I - (575) 393-8068  
1625 N. French Dr., Hobbs, NM 88240  
District II - (575) 748-1283  
811 S. First St., Artesia, NM 88210  
District III - (505) 334-6178  
1000 Rio Brazos Rd., Aztec, NM 87410  
District IV - (505) 476-3460  
1220 S. St. Francis Dr., Santa Fe, NM  
87505

# NM OIL CONSERVATION

State of New Mexico  
Energy, Minerals and Natural Resources

Form C-103  
Revised July 18, 2013

AUG 28 2015  
OIL CONSERVATION DIVISION  
1220 South St. Francis Dr.  
Santa Fe, NM 87505

RECEIVED

WELL API NO. 30-015-41828
5. Indicate Type of Lease STATE <input checked="" type="checkbox"/> FEE <input type="checkbox"/>
6. State Oil & Gas Lease No.
7. Lease Name or Unit Agreement Name Boss Hogg 15 State Com
8. Well Number 1H
9. OGRID Number 6137
10. Pool name or Wildcat 30216 Hay Hollow, Bone Spring, North

SUNDRY NOTICES AND REPORTS ON WELLS  
(DO NOT USE THIS FORM FOR PROPOSALS TO DRILL OR TO DEEPEN OR PLUG BACK TO A  
DIFFERENT RESERVOIR. USE "APPLICATION FOR PERMIT" (FORM C-101) FOR SUCH  
PROPOSALS.)

1. Type of Well: Oil Well ☒ Gas Well ☐ Other

2. Name of Operator

DEVON ENERGY PRODUCTION COMPANY, LP.

3. Address of Operator

333 WEST SHERIDAN AVENUE, OKC, OK 73102

4. Well Location

Unit Letter D : 175 feet from the North line and 660 feet from the West line

Section 15 Township 23S Range 26E NMPM Lea County, New Mexico

11. Elevation (Show whether DR, RKB, RT, GR, etc.)  
3327'

## 12. Check Appropriate Box to Indicate Nature of Notice, Report or Other Data

### NOTICE OF INTENTION TO:

PERFORM REMEDIAL WORK ☐ PLUG AND ABANDON ☐  
TEMPORARILY ABANDON ☐ CHANGE PLANS ☐  
PULL OR ALTER CASING ☐ MULTIPLE COMPL ☐  
DOWNHOLE COMMINGLE ☐  
CLOSED-LOOP SYSTEM ☐  
OTHER: ☐

### SUBSEQUENT REPORT OF:

REMEDIAL WORK ☐ ALTERING CASING ☐  
COMMENCE DRILLING OPNS ☐ P AND A ☐  
CASING/CEMENT JOB ☐  
OTHER: Drilling Operations: Additional 2' ☒

13. Describe proposed or completed operations. (Clearly state all pertinent details, and give pertinent dates, including estimated date of starting any proposed work). SEE RULE 19.15.7.14 NMAC. For Multiple Completions: Attach wellbore diagram of proposed completion or recompletion.

08/24/15

MIRU. Butches Rat Hole Services. Drilled additional 2' on the above well for a total of 28'. Drill time was 1 hour.

Spud Date:

12.29.14

Rig Release Date:

I hereby certify that the information above is true and complete to the best of my knowledge and belief.

SIGNATURE

*Erin Workman*

TITLE

Regulatory Compliance Professional

DATE

08.27.15

Type or print name Erin L. Workman

E-mail address: Erin.workman@dvn.com

PHONE: (405) 552-7970

For State Use Only


APPROVED BY Accepted for record

TITLE

DATE 8/31/2015

Conditions of Approval (If any)

★ See Attached COA



**BRHAS.com**  
**1(888) 400-6294**



MARCH 13, 2015

DEVON

AMANDA GREENWOOD  
[Amanda.Greenwood@dvn.com](mailto:Amanda.Greenwood@dvn.com)

ON MARCH 13, 2015, WE SET 10' X 30" PIPE WITH A LID ON THE BOSS HOGG 15 STATE COM 1H. WE CEMENTED THE 30" CASING 3' FROM THE TOP AND BACK FILLED IT WITH DIRT TO THE TOP. DRILL TIME WAS 1 HOUR.

ON APRIL 1, 2015, WE DRILLED AN ADDITIONAL 2' ON THE ABOVE WELL FOR A TOTAL OF 12' DRILLED SO FAR. DRILL TIME WAS 1 HOUR.

ON APRIL 20, 2015, WE DRILLED AN ADDITIONAL 2' ON THE ABOVE WELL FOR A TOTAL OF 14' DRILLED SO FAR. DRILL TIME WAS 1 HOUR.

ON MAY 7, 2015, WE DRILLED AN ADDITIONAL 2' ON THE ABOVE WELL FOR A TOTAL OF 16' DRILLED SO FAR. DRILL TIME WAS 1 HOUR.

ON MAY 22, 2015, WE DRILLED AN ADDITIONAL 2' ON THE ABOVE WELL FOR A TOTAL OF 18' DRILLED SO FAR. DRILL TIME WAS 1 HOUR.

ON JUNE 10, 2015, WE DRILLED AN ADDITIONAL 2' ON THE ABOVE WELL FOR A TOTAL OF 20' DRILLED SO FAR. DRILL TIME WAS 1 HOUR.


ON JUNE 29, 2015, WE DRILLED AN ADDITIONAL 2' ON THE ABOVE WELL FOR A TOTAL OF 22' DRILLED SO FAR. DRILL TIME WAS 1 HOUR.

ON JULY 17, 2015, WE DRILLED AN ADDITIONAL 2' ON THE ABOVE WELL FOR A TOTAL OF 24' DRILLED SO FAR. DRILL TIME WAS 1 HOUR.

**BRHAS.com**

**Kansas • New Mexico • North Dakota**  
**Oklahoma • Pennsylvania • Texas**

**1 (888) 400-6294**



**BRHAS.com**  
**1(888) 400-6294**



ON AUGUST 5, 2015, WE DRILLED AN ADDITIONAL 2' ON THE ABOVE WELL FOR A TOTAL OF 26' DRILLED SO FAR. DRILL TIME WAS 1 HOUR.

ON AUGUST 24, 2015, WE DRILLED AN ADDITIONAL 2' ON THE ABOVE WELL FOR A TOTAL OF 28' DRILLED SO FAR. DRILL TIME WAS 1 HOUR.

PLEASE LET ME KNOW IF YOU HAVE ANY QUESTIONS.

REGARDS,

LEE SELLERS  
DRILLING SERVICES COORDINATOR


**BRHAS.com**

**Kansas • New Mexico • North Dakota**  
**Oklahoma • Pennsylvania • Texas**

**1 (888) 400-6294**

30-015-41828

CONDITIONS of APPROVAL

- 
- Once the well is spud, to prevent ground water contamination through whole or partial conduits from the surface, the operator shall drill without interruption through the fresh water zone or zones and shall immediately set in cement the water protection string