

District IV
1220 S. St. Francis Dr., Santa Fe, NM 87505

**Oil Conservation Division
1220 South St. Francis Dr.
Santa Fe, NM 87505**

Submit to Appropriate District Office
5 Copies

☐ AMENDED REPORT

¹ Operator name and Address MCKAY OIL CORPORATION P.O. B OX 2014 ROSWELL, NM 88202-2014 505-623-4735		² OGRID Number 14424
		³ Reason for Filing Code/ Effective Date
⁴ API Number 30-005 63729	⁵ Pool Name WEST PECOS ABO SLOPE	⁶ Pool Code 82740
⁷ Property Code	⁸ Property MILLER B FEDERAL	⁹ Well Number #5

Ul or lot no. 4	Section 6	Township 6S	Range 23E	Lot.Idn	Feet from the 660'	North/South Line North	Feet from the 660'	East/West line West	County CHAVES
--------------------	--------------	----------------	--------------	---------	-----------------------	---------------------------	-----------------------	------------------------	------------------

UL or lot no.	Section	Township	Range	Lot Idn	Feet from the	North/South line	Feet from the	East/West line	County
¹² Lse Code	¹³ Producing Method FLOW		¹⁴ Gas Connection Date 11/14/05		¹⁵ C-129 Permit Number		¹⁶ C-129 Effective Date		¹⁷ C-129 Expiration Date

¹⁸ Transporter OGRID	¹⁹ Transporter Name and Address	²⁰ POD	²¹ O/G	²² POD ULSTR Location and Description
015834	ABO Gas Gathering	9104	G	


RECEIVED

DEC 1 2005

POD-ARTERIA

²³ POD Meter # 300401	²⁴ POD ULSTR Location and Description
----------------------------------	--

²⁵ Spud Date 2-2-05	²⁶ Ready Date 11-22-05	²⁷ TD 3200'	²⁸ PBTD	²⁹ Perforations 2958'-2978'	³⁰ DHC, MC
³¹ Hole Size	³² Casing & Tubing Size		³³ Depth Set		³⁴ Sacks Cement
12 ¼	8 5/8		950'		480 sks Key Lite, 300 sks Prem Plus
7 7/8	4 ½		3200'		180 sks class "C"
	2 3/8		2853'		

³⁵ Test New Oil N/A	³⁶ Gas Delivery Date 11-22-05	³⁷ Test Date 11-22-05	³⁸ Test Length 4 HRS	³⁹ Tbg. Pressure 517	⁴⁰ Csg. Pressure 525
⁴¹ Choke Size 18/64	⁴² Oil N/A	⁴³ Water N/A	⁴⁴ Gas 261	⁴⁵ AOF 1.35	⁴⁶ Test Method Flow Test
⁴⁷ I hereby certify that the rules of the Oil Conservation Division have been complied with and that the information given above is true and complete to the best of my knowledge and belief. Signature: <i>Carol Shanks</i>			 OIL CONSERVATION DIVISION Approved by: <i>Jim W. Gurn</i> <i>District II Supervisor</i> DEC 03 2005		
Printed name: CAROL SHANKS			Title:		
Title: PRODUCTION ANALYST			Approval Date:		
Date: 11-30-05		Phone: 505-623-4735			

McKay Drilling Corporation

Roy L. McKay, President

Mailing Address: P.O. Box 2014 Roswell, NM 88202 * Telephone 505 / 623 - 4735
Street Address: One McKay Place Roswell, NM 88201 * Fax No. 505 / 624 - 2202

OIL
&
GAS

November 30, 2005

Bureau of Land Management
Attn: Armando Lopez
2909 W. Second Street
Roswell, NM 88201-2019

RE: Miller B Fed #5
660' FNL, 660' FWL, Unit D, Sec 6, T6S, R23E
Chaves County, New Mexico

Spud 2/5/05

DEVIATION SURVEY

3/4	°	@	508'
3/4	°	@	1000'
1/2	°	@	2028'
3/4	°	@	2524'
3/4	°	@	2734
3/4	°	@	2996

TD 3200 '


Released Date 11/07/05

Sincerely,




Carol Shanks
Production Analyst

STATE OF NEW MEXICO)
COUNTY OF CHAVES)



The foregoing instrument was Acknowledged before me this 30 day of November, 2005, by the person known to me to be Carol Shanks.

My Commission Expires: June 27, 2009

Notary Public