

NM OIL CONSERVATION

ARTESIA DISTRICT

District I
1625 N. French Dr., Hobbs, NM 88240
District II
811 S. First St., Artesia, NM 88210
District III
1000 Rio Brazos Road, Aztec, NM 87410
District IV
1220 S. St. Francis Dr., Santa Fe, NM 87505

State of New Mexico
Energy Minerals and Natural Resources

Oil Conservation Division
1220 South St. Francis Dr.
Santa Fe, NM 87505

OCT 15 2015

Form C-141
Revised August 8, 2011

Submit Copy to appropriate District Office in accordance with 19.15.29 NMAC.

Release Notification and Corrective Action

OPERATOR

☒ Initial Report ☐ Final Report

nAB1529331964

| | |
|--|---|
| Name of Company: BOPCO, L.P. 210737 | Contact: Amy Ruth |
| Address: 522 W. Mermod, Suite 704 Carlsbad, N.M. 88220 | Telephone No. 575-887-7329 |
| Facility Name: North Indian Flats 24 Federal #14 | Facility Type: Exploration and Production |
| Surface Owner: Federal | Mineral Owner: Unknown |
| API No. 30-015-39136 | |

LOCATION OF RELEASE




| Unit Letter | Section | Township | Range | Feet from the | North/South Line | Feet from the | East/West Line | County |
|-------------|---------|----------|-------|---------------|------------------|---------------|----------------|--------|
| B | 24 | 21S | 28E | 10 | North | 2230 | East | Eddy |

Latitude 32.472982° Longitude -104.038625°

NATURE OF RELEASE

| | | |
|--|---|---|
| Type of Release Produced Water | Volume of Release Unknown | Volume Recovered Unknown |
| Source of Release Suspect release during P&A activities | Date and Hour of Occurrence 6/2015, exact date and hour unknown | Date and Hour of Discovery 7/17/2015 10:50 am |
| Was Immediate Notice Given? <input type="checkbox"/> Yes <input checked="" type="checkbox"/> No <input type="checkbox"/> Not Required | If YES, To Whom? N/A | |
| By Whom? N/A | Date and Hour N/A | |
| Was a Watercourse Reached? <input type="checkbox"/> Yes <input checked="" type="checkbox"/> No | If YES, Volume Impacting the Watercourse. N/A | |
| If a Watercourse was Impacted, Describe Fully.* N/A | | |
| Describe Cause of Problem and Remedial Action Taken.* Release may have occurred during P&A activities, caliche appears to have been scraped from location surface to berm leak and soak up standing fluids. | | |
| Describe Area Affected and Cleanup Action Taken.* At time of discovery, leak seems to have been estimated at less than 5 bbls. Some spread has occurred since discovery due to rain. Leak currently affects 1,350 square feet of well pad. A Remediation Action Plan was submitted to NMOCD on 10-14-2015. Plan was approved by OCD and amended by BLM on 10-15-2015. Remediation activities will begin 10-16-2015. | | |
| I hereby certify that the information given above is true and complete to the best of my knowledge and understand that pursuant to NMOCD rules and regulations all operators are required to report and/or file certain release notifications and perform corrective actions for releases which may endanger public health or the environment. The acceptance of a C-141 report by the NMOCD marked as "Final Report" does not relieve the operator of liability should their operations have failed to adequately investigate and remediate contamination that pose a threat to ground water, surface water, human health or the environment. In addition, NMOCD acceptance of a C-141 report does not relieve the operator of responsibility for compliance with any other federal, state, or local laws and/or regulations. | | |

OIL CONSERVATION DIVISION

| | | |
|--|--|----------------------|
| Signature:  | SIGNED BY  | |
| Printed Name: Amy Ruth | Approved by Environmental Specialist:  | |
| Title: Assistant Remediation Foreman | Approval Date: 10/20/15 | Expiration Date: N/A |
| E-mail Address: ACRuth@basspet.com | Conditions of Approval: Remediation per O.C.D. Rules & Guidelines <input type="checkbox"/> Attached <input type="checkbox"/> | |
| Date: 10/15/2015 Phone: 432-661-0571 | SUBMIT REMEDIATION PROPOSAL NO <u>1112015</u> | |

* Attach Additional Sheets If Necessary

LATER THAN: 11/20/15

2RP-33A1