

District I
1625 N. French Dr., Hobbs, NM 88240
District II
811 S. First St., Artesia, NM 88210
District III
1000 Rio Brazos Rd., Aztec, NM 87410
District IV
1220 S. St. Francis Dr., Santa Fe, NM 87505

State of New Mexico
Energy, Minerals & Natural Resources

Form C-104
Revised August 1, 2011

Oil Conservation Division
1220 South St. Francis Dr.
Santa Fe, NM 87505

Submit one copy to appropriate District Office

☐ AMENDED REPORT

I. REQUEST FOR ALLOWABLE AND AUTHORIZATION TO TRANSPORT

¹ Operator name and Address Mewbourne Oil Company PO Box 5270 Hobbs, NM 88241		² OGRID Number 14744
		³ Reason for Filing Code/ Effective Date New Well / 11/17/15
⁴ API Number 30 - 015 - 42816	⁵ Pool Name Red Bluff Bone Spring South	⁶ Pool Code 51010
⁷ Property Code 313903	⁸ Property Name Delaware Ranch 14 B2CN Fee	⁹ Well Number 2H

II. ¹⁰ Surface Location

UL or lot no. N	Section 11	Township 26S	Range 28E	Lot Idn	Feet from the 345	North/South Line South	Feet from the 2005	East/West line West	County Eddy
--------------------	---------------	-----------------	--------------	---------	----------------------	---------------------------	-----------------------	------------------------	----------------

¹¹ Bottom Hole Location

UL or lot no. N	Section 14	Township 26S	Range 28E	Lot Idn	Feet from the 340	North/South line South	Feet from the 2110	East/West line West	County Eddy
¹² Lse Code P	¹³ Producing Method Code Flowing	¹⁴ Gas Connection Date 11/17/15	¹⁵ C-129 Permit Number	¹⁶ C-129 Effective Date	¹⁷ C-129 Expiration Date				

III. Oil and Gas Transporters



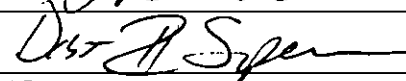
¹⁸ Transporter OGRID	¹⁹ Transporter Name and Address	²⁰ O/G/W
35246	Shell Trading US Co. PO Box 4604 Houston, TX 77210-4604	O
	ETC 8111 Westchester Drive Suite 600 Dallas, TX 75225	G

IV. Well Completion Data

²¹ Spud Date 01/11/15	²² Ready Date 11/17/15	²³ TD 13350'	²⁴ PBTD	²⁵ Perforations 8700' - 13344'	²⁶ DHC, MC
²⁷ Hole Size	²⁸ Casing & Tubing Size	²⁹ Depth Set	³⁰ Sacks Cement		
17 1/2"	13 3/8"	650'	600		
12 1/4"	9 5/8"	2555'	600		
8 3/4"	7"	7595'	750		
6 1/8"	4 1/2"	7358' - 13350'	40		
	2 7/8"	7332'			

V. Well Test Data

³¹ Date New Oil 11/17/15	³² Gas Delivery Date 11/17/15	³³ Test Date 11/19/15	³⁴ Test Length 24 hrs	³⁵ Tbg. Pressure 400	³⁶ Csg. Pressure 1500
³⁷ Choke Size 24/64"	³⁸ Oil 325	³⁹ Water 2359	⁴⁰ Gas 662		⁴¹ Test Method Producing

⁴² I hereby certify that the rules of the Oil Conservation Division have been complied with and that the information given above is true and complete to the best of my knowledge and belief. Signature: 		OIL CONSERVATION DIVISION Approved by: 	
Printed name: Jackie Lathan		Title: 	
Title: Regulatory		Approval Date: 12-14-15	
E-mail Address: jlathan@mewbourne.com			
Date: 12/02/15	Phone: 575-393-5905	Provide signature page for Survey 