

District I  
1625 N. French Dr., Hobbs, NM 88240  
District II  
811 S. First St., Artesia, NM 88210  
District III  
1000 Rio Brazos Rd., Aztec, NM 87410  
District IV  
1220 S. St. Francis Dr., Santa Fe, NM 87505

State of New Mexico  
Energy, Minerals & Natural Resources

Form C-104  
Revised August 1, 2011

Oil Conservation Division  
1220 South St. Francis Dr.  
Santa Fe, NM 87505

Submit one copy to appropriate District Office

☐ AMENDED REPORT

I. REQUEST FOR ALLOWABLE AND AUTHORIZATION TO TRANSPORT

<sup>1</sup> Operator name and Address Mewbourne Oil Company PO Box 5270 Hobbs, NM 88240		<sup>2</sup> OGRID Number 14744
		<sup>3</sup> Reason for Filing Code/ Effective Date New Well / 11/25/15
<sup>4</sup> API Number 30 - 015-42948	<sup>5</sup> Pool Name Loving; Brushy Canyon East	<sup>6</sup> Pool Code 40350
<sup>7</sup> Property Code 314195	<sup>8</sup> Property Name Yardbirds 3 D3BO Fee	<sup>9</sup> Well Number 1H

II. <sup>10</sup> Surface Location

UL or lot no. B	Section 3	Township 24S	Range 28E	Lot Idn	Feet from the 185'	North/South Line North	Feet from the 2050'	East/West line East	County Eddy
--------------------	--------------	-----------------	--------------	---------	-----------------------	---------------------------	------------------------	------------------------	----------------

<sup>11</sup> Bottom Hole Location

UL or lot no. O	Section 3	Township 24S	Range 28E	Lot Idn	Feet from the 336	North/South line South	Feet from the 2013	East/West line East	County Eddy
--------------------	--------------	-----------------	--------------	---------	----------------------	---------------------------	-----------------------	------------------------	----------------

<sup>12</sup> Lse Code P	<sup>13</sup> Producing Method Code ESP	<sup>14</sup> Gas Connection Date 11/25/15	<sup>15</sup> C-129 Permit Number	<sup>16</sup> C-129 Effective Date	<sup>17</sup> C-129 Expiration Date
-----------------------------	---	--	-----------------------------------	------------------------------------	-------------------------------------

III. Oil and Gas Transporters

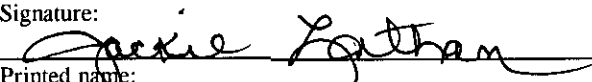


<sup>18</sup> Transporter OGRID	<sup>19</sup> Transporter Name and Address	<sup>20</sup> O/G/W
35246	Shell Trading US Co PO Box 4604 Houston, TX 77210	O
282301	Crestwood New Mexico Pipeline 801 Cherry Street Suite 3800 Fort Worth, TX 76102	G
	NM OIL CONSERVATION ARTESIA DISTRICT DEC 10 2015	
	RECEIVED	

IV. Well Completion Data

<sup>21</sup> Spud Date 07/15/15	<sup>22</sup> Ready Date 11/25/15	<sup>23</sup> TD 10535' 4167	<sup>24</sup> PBTD 10534'	<sup>25</sup> Perforations 6465' - 10523'	<sup>26</sup> DHC, MC
<sup>27</sup> Hole Size	<sup>28</sup> Casing & Tubing Size	<sup>29</sup> Depth Set	<sup>30</sup> Sacks Cement		
17 1/2"	13 3/4"	167'	200		
12 1/4"	9 5/8"	2524'	800		
8 3/4"	7"	6405'	800		
6 1/8"	4 1/2" Liner 2 7/8"	5600' - 10535' 5588'	TOL @ 5600'		

V. Well Test Data

<sup>31</sup> Date New Oil 11/25/15	<sup>32</sup> Gas Delivery Date 11/25/15	<sup>33</sup> Test Date 11/29/15	<sup>34</sup> Test Length 24 hrs	<sup>35</sup> Tbg. Pressure 380	<sup>36</sup> Csg. Pressure 280
<sup>37</sup> Choke Size NA	<sup>38</sup> Oil 181	<sup>39</sup> Water 2365	<sup>40</sup> Gas 104		<sup>41</sup> Test Method Production

<sup>42</sup> I hereby certify that the rules of the Oil Conservation Division have been complied with and that the information given above is true and complete to the best of my knowledge and belief. Signature: 		OIL CONSERVATION DIVISION Approved by: 	
Printed name: Jackie Lathan		Title: 	
Title: Regulatory		Approval Date: 12-14-15	
E-mail Address: jlathan@mewbourne.com			
Date: 12/08/15	Phone: 575-393-5905	Provide signature page for Survey	