

UNITED STATES  
DEPARTMENT OF THE INTERIOR  
BUREAU OF LAND MANAGEMENT

NMOCD  
Artesia

FORM APPROVED  
OMB No. 1004-0137  
Expires: October 31, 2014

**SUNDRY NOTICES AND REPORTS ON WELLS**  
**Do not use this form for proposals to drill or to re-enter an abandoned well. Use Form 3160-3 (APD) for such proposals.**

5. Lease Serial No.  
LC-029418-B

6. If Indian, Allottee or Tribe Name

**SUBMIT IN TRIPLICATE – Other instructions on page 2.**

1. Type of Well

☒ Oil Well ☐ Gas Well ☐ Other

2. Name of Operator  
Vintage Drilling LLC

3a. Address  
P.O. Box 248  
Artesia, NM 88211-0248

3b. Phone No. (include area code)  
575-365-8886

4. Location of Well (Footage, Sec., T., R., M., or Survey Description)  
660' FSL 1980' FWL 11-17S-31E

7. If Unit of CA/Agreement, Name and/or No.

8. Well Name and No.  
Lea C Federal #9

9. API Well No.  
30-015-20648

10. Field and Pool or Exploratory Area  
Grayburg Jackson; SR-Q-G-SA

11. County or Parish, State  
Eddy County, NM

**12. CHECK THE APPROPRIATE BOX(ES) TO INDICATE NATURE OF NOTICE, REPORT OR OTHER DATA**

TYPE OF SUBMISSION	TYPE OF ACTION			
<input type="checkbox"/> Notice of Intent	<input type="checkbox"/> Acidize	<input type="checkbox"/> Deepen	<input type="checkbox"/> Production (Start/Resume)	<input type="checkbox"/> Water Shut-Off
<input type="checkbox"/> Subsequent Report	<input type="checkbox"/> Alter Casing	<input type="checkbox"/> Fracture Treat	<input type="checkbox"/> Reclamation	<input type="checkbox"/> Well Integrity
<input type="checkbox"/> Final Abandonment Notice	<input type="checkbox"/> Casing Repair	<input type="checkbox"/> New Construction	<input type="checkbox"/> Recomplete	<input checked="" type="checkbox"/> Other <b>Change of Operator</b>
	<input type="checkbox"/> Change Plans	<input type="checkbox"/> Plug and Abandon	<input type="checkbox"/> Temporarily Abandon	
	<input type="checkbox"/> Convert to Injection	<input type="checkbox"/> Plug Back	<input type="checkbox"/> Water Disposal	

13. Describe Proposed or Completed Operation: Clearly state all pertinent details, including estimated starting date of any proposed work and approximate duration thereof. If the proposal is to deepen directionally or recompleat horizontally, give subsurface locations and measured and true vertical depths of all pertinent markers and zones. Attach the Bond under which the work will be performed or provide the Bond No. on file with BLM/BIA. Required subsequent reports must be filed within 30 days following completion of the involved operations. If the operation results in a multiple completion or recompleat in a new interval, a Form 3160-4 must be filed once testing has been completed. Final Abandonment Notices must be filed only after all requirements, including reclamation, have been completed and the operator has determined that the site is ready for final inspection.)

API No: 30-015-20648

As required by 43 CFR 3100.0-5(A) and 43 CFR 3162.3, we are notifying you of change of operator on the above referenced well.

Vintage Drilling LLC as new operator, accepts all applicable terms, conditions, stipulations, and restrictions concerning operation conducted on this lease or portion of lease described.

Vintage Drilling LLC meets federal bonding requirements (43 CFR 3104) \$25,000.00 statewide bond coverage BLM Bond No. NMB000372

The effective date of this change is June 1, 2015.


NMB001334  
NM OIL CONSERVATION  
ARTESIA DISTRICT

MAR 14 2016

SEE ATTACHED FOR  
CONDITIONS OF APPROVAL



14. I hereby certify that the foregoing is true and correct. Name (Printed/Typed)  
Marie Durham


Title Secretary

Signature  Date 06/03/2015

**APPROVED**

**THIS SPACE FOR FEDERAL OR STATE OFFICE USE**

Approved by  Title 

Office 

FEB 22 2016  
BUREAU OF LAND MANAGEMENT  
CARLSBAD FIELD OFFICE

Conditions of approval, if any, are attached. Approval of this notice does not warrant or certify that the applicant holds legal or equitable title to those rights in the subject lease which would entitle the applicant to conduct operations thereon.

Title 18 U.S.C. Section 1001 and Title 43 U.S.C. Section 1212, make it a crime for any person knowingly and willfully to make to any department or agency of the United States any false, fictitious or fraudulent statements or representations as to any matter within its jurisdiction.

**Vintage Drilling LLC  
January 22, 2016  
Change of Operator  
Conditions of Approval**

1. Tank battery must be bermed/diked (must be able to contain 1 1/2 times the volume of the largest tank).
2. Submit for approval of water disposal method.
3. Submit updated facility diagrams as per Onshore Order #3
4. This agency shall be notified of any spill or discharge as required by NTL-3A.
5. All outstanding environmental issue must be addressed within 90 days. Contact Jim Amos for inspection and to resolve environmental issues. 575-234-5909
6. Install legible well sign on location with operator name, well name and number, lease number, unit number, 1/4 1/4, section, township, and range. NMOCD requires the API number on well signs.
7. Subject to like approval by NMOCD.
8. All Reporting to ONRR ( OGOR Reports) must be brought current within 30 days of this approval including any past history.
9. If this well is incapable of producing in paying quantities submit NOI to plug and abandon this well or obtain approval to do otherwise within 90 days.
10. Submit plan for approval of well operations for all TA/SI wells within 30 days of this approval to change operator.
11. If not in place acquire operating rights on this lease within 30 days with BLM office in Santa Fe, NM.

**JAM 022216**