



NM OIL CONSERVATION
ARTESIA DISTRICT

SEP 02 2016

RECEIVED

8/29/2016

New Mexico Oil Conservation Division
811 S First St.
Artesia, New Mexico 88210

Mr. Gilbert Cordero,

I have attached the missing information with the letter of violation that RKI received from your inspections. The enclosed information is listed below:

RDX Federal 21 No.032

- Corrected API on location sign

RDX Federal 21 No.042

- Well sign has been placed

Ross Draw Unit No.058

- Well sign has been placed

RDX Federal 28 No.024

- Well sign has been placed

Sincerely,

Jessica DeMarce

Regulatory Tech

RKI Exploration and Production, LLC (WPX Energy)

Jessica.demarce@wpxenergy.com

SEP 02 2016

State of New Mexico
Energy, Minerals and Natural Resources Department RECEIVED

Susana Martinez
Governor

David Martin
Cabinet Secretary

Tony Delfin
Deputy Cabinet Secretary

David Catanach, Director
Oil Conservation Division



Response Required - Deadline Enclosed

Field Inspection Program
"Preserving the Integrity of Our Environment"

21-Jun-16

RKI EXPLORATION & PRODUCTION, LLC

3500 One Williams Center
Tulsa OK 74172-4172

LETTER OF VIOLATION - Inspection

Dear Operator:

The following inspection(s) indicate that the well, equipment, location or operational status of the well(s) failed to meet standards of the New Mexico Oil Conservation Division as described in the detail section below. To comply with standards imposed by Rules and Regulations of the Division, corrective action must be taken immediately and the situation brought into compliance. The detail section indicates preliminary findings and/or probable nature of the violation. This determination is based on an inspection of your well or facility by an inspector employed by the Oil Conservation Division on the date(s) indicated.

Please notify the proper district office of the Division, in writing, of the date corrective actions are scheduled to be made so that arrangements can be made to reinspect the well and/or facility.

INSPECTION DETAIL SECTION

RDX FEDERAL 21 No.032				K-21-26S-30E	30-015-40642-00-00	
Inspection Date	Type Inspection	Inspector	Violation?	*Significant Non-Compliance?	Corrective Action Due By:	Inspection No.
06/21/2016	Routine/Periodic	Gilbert Cordero	Yes	No	9/24/2016	iGC1617344378
Comments on Inspection: Well Sign (Rule 19.15.16.8). API # 39816 IS WRONG						

RDX FEDERAL 21 No.042				N-21-26S-30E	30-015-40643-00-00	
Inspection Date	Type Inspection	Inspector	Violation?	*Significant Non-Compliance?	Corrective Action Due By:	Inspection No.
06/21/2016	Routine/Periodic	Gilbert Cordero	Yes	No	9/24/2016	iGC1617343890
Comments on Inspection: No Well Sign (Rule 19.15.16.8).						

ROSS DRAW UNIT No.058				M-27-26S-30E	30-015-43014-00-00	
Inspection Date	Type Inspection	Inspector	Violation?	*Significant Non-Compliance?	Corrective Action Due By:	Inspection No.
06/21/2016	Routine/Periodic	Gilbert Cordero	Yes	No	9/24/2016	iGC1617338938
Comments on Inspection: No Well Sign (Rule 19.15.16.8).						

RDX FEDERAL 28

No.024


H-28-26S-30E

30-015-43038-00-00

Inspection Date	Type Inspection	Inspector	Violation?	*Significant Non-Compliance?	Corrective Action Due By:	Inspection No.
06/21/2016	Routine/Periodic	Gilbert Cordero	Yes	No	9/24/2016	iGC1617341811
Comments on Inspection: No Well Sign (Rule 19.15.16.8).						


In the event that a satisfactory response is not received to this letter of direction by the "Corrective Action Due By:" date shown above, further enforcement will occur. Such enforcement may include this office applying to the Division for an order summoning you to a hearing before a Division Examiner in Santa Fe to show cause why you should not be ordered to permanently plug and abandon this well.

Sincerely,


Compliance Off. car

Artesia OCD District Office

Note: Information in Detail Section comes directly from field inspector data entries - not all blanks will contain data.
*Significant Non-Compliance events are reported directly to the EPA, Region VI, Dallas, Texas.




RKI PRODUCTION, LLC
RDY FEDERAL 35-104
RDY SEC. 21, T26S, R30E
API #30-015-40642
1-800-667-6958



RKI EXPLORATION & PRODUCTION, LLC
RDY FEDERAL 21-32
NM-102917

1880' FSL & 1650' FWL
UNIT K, SEC. 21, T26S, R30E
EDDY CO., NM API #30-015-40642
1-800-667-6958



RRI EXPLORATION & PRODUCTION, LLC
ROX FEDERAL 21-42
NM-102917
660' FSL & 1660' PVL
UNIT N. SEC. 21 T26S. R30E
EDDY CO., NM API #30-015-40643
1-800-657-6956



RRX EXPLORATION & PRODUCTION, LLC

ROSS DRAW UNIT 58

NM-11042, NM-71027A

840' FSL & 230' FWL

UNIT M. SEC. 27. T26S. R30E

EDDY CO., NM API #30-015-43014

1-800-667-6958



RKI EXPLORATION & PRODUCTION, LLC
RDX FEDERAL 28-24
NM-19612

1650' FNL & 990' FEL
UNIT H, SEC. 28, T26S, R30E
EDDY CO., NM API #30-015-43038
1-800-667-6958

FRAGILE
HANDLE WITH CARE