

# NM OIL CONSERVATION

District I  
1625 N. French Dr., Hobbs, NM 88240  
District II  
811 S. First St., Artesia, NM 88210  
District III  
1000 Rio Brazos Road, Aztec, NM 87410  
District IV  
1220 S. St. Francis Dr., Santa Fe, NM 87505

ARTESIA DISTRICT

OCT 05 2016

RECEIVED

State of New Mexico  
Energy Minerals and Natural Resources

Oil Conservation Division  
1220 South St. Francis Dr.  
Santa Fe, NM 87505

Form C-141  
Revised August 8, 2011

Submit 1 Copy to appropriate District Office in  
accordance with 19.15.29 NMAC.

## Release Notification and Corrective Action

### OPERATOR

☐ Initial Report ☒ Final Report

Name of Company LINN Energy	Contact EL Gonzales
Address 2130 W. Bender Blvd. Hobbs, NM 88240	Telephone No. 575-738-1739
Facility Name H E West B #53	Facility Type Oil Well

Surface Owner BLM	Mineral Owner BLM	API No.30-015-27148
-------------------	-------------------	---------------------

### LOCATION OF RELEASE

Unit Letter H	Section 9	Township 17S	Range 31E	Feet from the 1350'	North/South Line North	Feet from the 1250'	East/West Line East	County Eddy
------------------	--------------	-----------------	--------------	------------------------	---------------------------	------------------------	------------------------	----------------

Latitude 32.8526001 Longitude -103.870285

### NATURE OF RELEASE




Type of Release Produced Water/ Hydrocarbons	Volume of Release 10 BBLS	Volume Recovered 6 BBLS
Source of Release Flow Line	Date and Hour of Occurrence 3/28/11 3:00 pm	Date and Hour of Discovery 3/28/11 3:00 pm
Was Immediate Notice Given? <input checked="" type="checkbox"/> Yes <input type="checkbox"/> No <input type="checkbox"/> Not Required	If YES, To Whom? Terry Gregston-BLM	
By Whom? Dennis Potter	Date and Hour 3/29/11 7:30 am	
Was a Watercourse Reached? <input type="checkbox"/> Yes <input checked="" type="checkbox"/> No	If YES, Volume Impacting the Watercourse.	

If a Watercourse was Impacted, Describe Fully.\*

Describe Cause of Problem and Remedial Action Taken \*  
Line plugged and busted line. Shut valves off

Describe Area Affected and Cleanup Action Taken.\*  
East side 30' x 30' West side 75' x75'  
Remediation complete

I hereby certify that the information given above is true and complete to the best of my knowledge and understand that pursuant to NMOCD rules and regulations all operators are required to report and/or file certain release notifications and perform corrective actions for releases which may endanger public health or the environment. The acceptance of a C-141 report by the NMOCD marked as "Final Report" does not relieve the operator of liability should their operations have failed to adequately investigate and remediate contamination that pose a threat to ground water, surface water, human health or the environment. In addition, NMOCD acceptance of a C-141 report does not relieve the operator of responsibility for compliance with any other federal, state, or local laws and/or regulations.

Signature 	OIL CONSERVATION DIVISION	
Printed Name: E. L. Gonzales	Approved by Environmental Specialist: 	
Title: Production Supervisor	Approval Date: 10/7/16	Expiration Date: N/A
E-mail Address: ELgonzaes@linnenergy.com	Conditions of Approval: 	Attached <input type="checkbox"/>
Date: 9/8/16	Phone: (575) 738-1739	

\* Attach Additional Sheets If Necessary

220-741