

District I  
1625 N. French Dr., Hobbs, NM 88240  
District II  
811 S. First St., Artesia, NM 88210  
District III  
1000 Rio Brazos Road, Aztec, NM 87410  
District IV  
1220 S. St. Francis Dr., Santa Fe, NM 87505

**NM OIL CONSERVATION**  
ARTESIA DISTRICT  
State of New Mexico  
Energy Minerals and Natural Resources  
OCT 05 2016  
Oil Conservation Division  
1220 South St. Francis Dr.  
Santa Fe, NM 87505  
**RECEIVED**

Form C-141  
Revised August 8, 2011

Submit 1 Copy to appropriate District Office in  
accordance with 19.15.29 NMAC.

## Release Notification and Corrective Action

### OPERATOR

☐ Initial Report ☒ Final Report

Name of Company LINN Energy	Contact EL Gonzales	
Address 2130 W. Bender Blvd. Hobbs, NM 88240	Telephone No. 575-738-1739	
Facility Name Federal F #1	Facility Type Producing oil	
Surface Owner BLM	Mineral Owner BLM	API No.30-015-05655

### LOCATION OF RELEASE




Unit Letter A	Section 31	Township 18S	Range 31E	Feet from the 660'	North/South Line North	Feet from the 660'	East/West Line East	County Eddy
------------------	---------------	-----------------	--------------	-----------------------	---------------------------	-----------------------	------------------------	----------------

Latitude 32.7094078 Longitude -103.9024048

### NATURE OF RELEASE

Type of Release Produced Water	Volume of Release 75 to 130 BBLs	Volume Recovered 0 BBLs
Source of Release Transport unauthorized dump	Date and Hour of Occurrence 11/2/11 8:00 am	Date and Hour of Discovery 11/2/11 8:30 am
Was Immediate Notice Given? <input checked="" type="checkbox"/> Yes <input type="checkbox"/> No <input type="checkbox"/> Not Required	If YES, To Whom? Terry Gregston ( BLM ) and M. Bratcher ( OCD )	
By Whom? Dennis Potter	Date and Hour 11/3/11 10:58 am , 12:44 pm	
Was a Watercourse Reached? <input type="checkbox"/> Yes <input checked="" type="checkbox"/> No	If YES, Volume Impacting the Watercourse.	
If a Watercourse was Impacted, Describe Fully.*		
Describe Cause of Problem and Remedial Action Taken * Transport dumped load of water on pad.		
Describe Area Affected and Cleanup Action Taken.* Remediation complete		

I hereby certify that the information given above is true and complete to the best of my knowledge and understand that pursuant to NMOCD rules and regulations all operators are required to report and/or file certain release notifications and perform corrective actions for releases which may endanger public health or the environment. The acceptance of a C-141 report by the NMOCD marked as "Final Report" does not relieve the operator of liability should their operations have failed to adequately investigate and remediate contamination that pose a threat to ground water, surface water, human health or the environment. In addition, NMOCD acceptance of a C-141 report does not relieve the operator of responsibility for compliance with any other federal, state, or local laws and/or regulations.

Signature: 		<b>OIL CONSERVATION DIVISION</b>	
Printed Name: E. L. Gonzales		Approved by Environmental Specialist: 	
Title: Production Supervisor		Approval Date: 10/20/16	Expiration Date: N/A
E-mail Address: ELgonzales@linnenergy.com		Conditions of Approval: 	Attached <input type="checkbox"/>
Date: 8/30/16 Phone: (575) 738-1739			

\* Attach Additional Sheets If Necessary

2RP-955