

District I  
1625 N. French Dr., Hobbs, NM 88240  
District II  
811 S. First St., Artesia, NM 88210  
District III  
1000 Rio Brazos Rd., Aztec, NM 87410  
District IV  
1220 S. St. Francis Dr., Santa Fe, NM 87505

State of New Mexico  
Energy, Minerals & Natural Resources

Oil Conservation Division  
1220 South St. Francis Dr.  
Santa Fe, NM 87505

NM OIL CONSERVATION

ARTESIA DISTRICT

NOV 23 2016

Form C-104  
Revised August 1, 2011

Submit one copy to appropriate District Office

RECEIVED

☐ AMENDED REPORT

I. REQUEST FOR ALLOWABLE AND AUTHORIZATION TO TRANSPORT

<sup>1</sup> Operator name and Address COG Operating LLC 2208 W. Main Street Artesia, NM 88210		<sup>2</sup> OGRID Number 229137
		<sup>3</sup> Reason for Filing Code/ Effective Date NW
<sup>4</sup> API Number 30 - 015-43706	<sup>5</sup> Pool Name WC-015 G-06 S2628050; Upper Wolfcamp	<sup>6</sup> Pool Code 98195
<sup>7</sup> Property Code 316513	<sup>8</sup> Property Name MYOX 5 State Com	<sup>9</sup> Well Number 22H

II. <sup>10</sup> Surface Location

Ul or lot no. O	Section 5	Township 26S	Range 28E	Lot Idn	Feet from the 225	North/South Line South	Feet from the 2280	East/West line East	County Eddy
--------------------	--------------	-----------------	--------------	---------	----------------------	---------------------------	-----------------------	------------------------	----------------

<sup>11</sup> Bottom Hole Location

Ul or lot no. B	Section 32	Township 25S	Range 28E	Lot Idn	Feet from the 56	North/South Line North	Feet from the 2334	East/West line East	County Eddy
<sup>12</sup> Lse Code S	<sup>13</sup> Producing Method Code F	<sup>14</sup> Gas Connection Date 10/20/16	<sup>15</sup> C-129 Permit Number	<sup>16</sup> C-129 Effective Date	<sup>17</sup> C-129 Expiration Date				

III. Oil and Gas Transporters



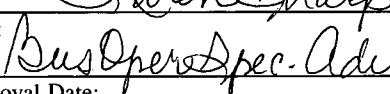
<sup>18</sup> Transporter OGRID	<sup>19</sup> Transporter Name and Address	<sup>20</sup> O/G/W
16696	Oxy USA Inc PO Box 4294 Houston, TX 77210	O
241472	Southern Union Gas Services, Ltd 301 Commerce Street - Ste 700 Fort Worth, TX 76102	G

IV. Well Completion Data

<sup>21</sup> Spud Date 7/10/16	<sup>22</sup> Ready Date 10/13/16	<sup>23</sup> TD 19587' 9490	<sup>24</sup> PBSD 19450'	<sup>25</sup> Perforations 9689-19435'	<sup>26</sup> DHC, MC
<sup>27</sup> Hole Size	<sup>28</sup> Casing & Tubing Size	<sup>29</sup> Depth Set	<sup>30</sup> Sacks Cement		
17 1/2"	13 3/8"	713'	675		
12 1/4"	9 5/8"	8816'	2725		
8 1/2"	5 1/2"	19579'	3525		
	2 7/8"	8902'			

V. Well Test Data

<sup>31</sup> Date New Oil 10/20/16	<sup>32</sup> Gas Delivery Date 10/20/16	<sup>33</sup> Test Date 10/22/16	<sup>34</sup> Test Length 24 Hrs	<sup>35</sup> Tbg. Pressure 1600#	<sup>36</sup> Csg. Pressure 500#
<sup>37</sup> Choke Size 29/64"	<sup>38</sup> Oil 427	<sup>39</sup> Water 4100	<sup>40</sup> Gas 1168		<sup>41</sup> Test Method Flowing

<sup>42</sup> I hereby certify that the rules of the Oil Conservation Division have been complied with and that the information given above is true and complete to the best of my knowledge and belief. Signature: 		OIL CONSERVATION DIVISION	
Printed name: Stormi Davis		Approved by: 	
Title: Regulatory Analyst		Title: 	
E-mail Address: sdavis@concho.com		Approval Date: 11-23-16	
Date: 11/17/16	Phone: 575-748-6946		