

UNITED STATES
DEPARTMENT OF THE INTERIOR
BUREAU OF LAND MANAGEMENT

OCD-ARTESIA

FORM APPROVED
OMB NO. 1004-0137
Expires: January 31, 2018

SUNDRY NOTICES AND REPORTS ON WELLS

Do not use this form for proposals to drill or to re-enter an abandoned well. Use form 3160-3 (APD) for such proposals.

5. Lease Serial No.
NMNM117555

6. If Indian, Allottee or Tribe Name

7. If Unit or CA/Agreement, Name and/or No.

SUBMIT IN TRIPLICATE - Other instructions on page 2

1. Type of Well

☒ Oil Well ☐ Gas Well ☐ Other8. Well Name and No.
AVALON FEDERAL 12. Name of Operator
COG OPERATING LLCContact: DANA KING
E-Mail: dking@concho.com9. API Well No.
30-015-35950-00-S13a. Address
600 W ILLINOIS AVENUE
MIDLAND, TX 797013b. Phone No. (include area code)
Ph: 432-818-226710. Field and Pool or Exploratory Area
LOCO HILLS-QU-GB-SA

4. Location of Well (Footage, Sec., T., R., M., or Survey Description)

Sec 6 T17S R30E SESE 330FSL 990FEL

11. County or Parish, State

EDDY COUNTY, NM

12. CHECK THE APPROPRIATE BOX(ES) TO INDICATE NATURE OF NOTICE, REPORT, OR OTHER DATA

TYPE OF SUBMISSION	TYPE OF ACTION			
<input type="checkbox"/> Notice of Intent	<input type="checkbox"/> Acidize	<input type="checkbox"/> Deepen	<input type="checkbox"/> Production (Start/Resume)	<input type="checkbox"/> Water Shut-Off
<input checked="" type="checkbox"/> Subsequent Report	<input type="checkbox"/> Alter Casing	<input type="checkbox"/> Hydraulic Fracturing	<input type="checkbox"/> Reclamation	<input type="checkbox"/> Well Integrity
<input type="checkbox"/> Final Abandonment Notice	<input type="checkbox"/> Casing Repair	<input type="checkbox"/> New Construction	<input type="checkbox"/> Recomplete	<input checked="" type="checkbox"/> Other
	<input type="checkbox"/> Change Plans	<input type="checkbox"/> Plug and Abandon	<input type="checkbox"/> Temporarily Abandon	Site Facility Diagram/Security Plan
	<input type="checkbox"/> Convert to Injection	<input type="checkbox"/> Plug Back	<input type="checkbox"/> Water Disposal	

13. Describe Proposed or Completed Operation: Clearly state all pertinent details, including estimated starting date of any proposed work and approximate duration thereof. If the proposal is to deepen directionally or recompleat horizontally, give subsurface locations and measured and true vertical depths of all pertinent markers and zones. Attach the Bond under which the work will be performed or provide the Bond No. on file with BLM/BIA. Required subsequent reports must be filed within 30 days following completion of the involved operations. If the operation results in a multiple completion or recompleat in a new interval, a Form 3160-4 must be filed once testing has been completed. Final Abandonment Notices must be filed only after all requirements, including reclamation, have been completed and the operator has determined that the site is ready for final inspection.

PLEASE SEE ATTACHED SITE FACILITY DIAGRAM

Accepted for record - NMOCD

AC 4-11-17

Accepted for Record Purposes.

Approval Subject to Onsite Inspection.

Date: 03/29/17

BUREAU OF LAND MANAGEMENT
ARTESIA DISTRICT

APR 10 2017

14. I hereby certify that the foregoing is true and correct.

Electronic Submission #369156 verified by the BLM Well Information System

For COG OPERATING LLC, sent to the Carlsbad

Committed to AFMSS for processing by PRISCILLA PEREZ on 03/09/2017 (17PP0374SE)

RECEIVED

Name (Printed/Typed) DANA KING


Title SUBMITTING CONTACT

Signature (Electronic Submission)

Date 03/08/2017

THIS SPACE FOR FEDERAL OR STATE OFFICE USE

Approved By



Title

EPS-UE

Date

3/29/17

Conditions of approval, if any, are attached. Approval of this notice does not warrant or certify that the applicant holds legal or equitable title to those rights in the subject lease which would entitle the applicant to conduct operations thereon.

Office

CFD

Title 18 U.S.C. Section 1001 and Title 43 U.S.C. Section 1212, make it a crime for any person knowingly and willfully to make to any department or agency of the United States any false, fictitious or fraudulent statements or representations as to any matter within its jurisdiction.

(Instructions on page 2)

** BLM REVISED ** BLM REVISED ** BLM REVISED ** BLM REVISED ** BLM REVISED **

AVALON FED #1 BATTERY

SECT 6, T17S, R30E
NMNM117555
EDDY COUNTY, NM

WELLS:

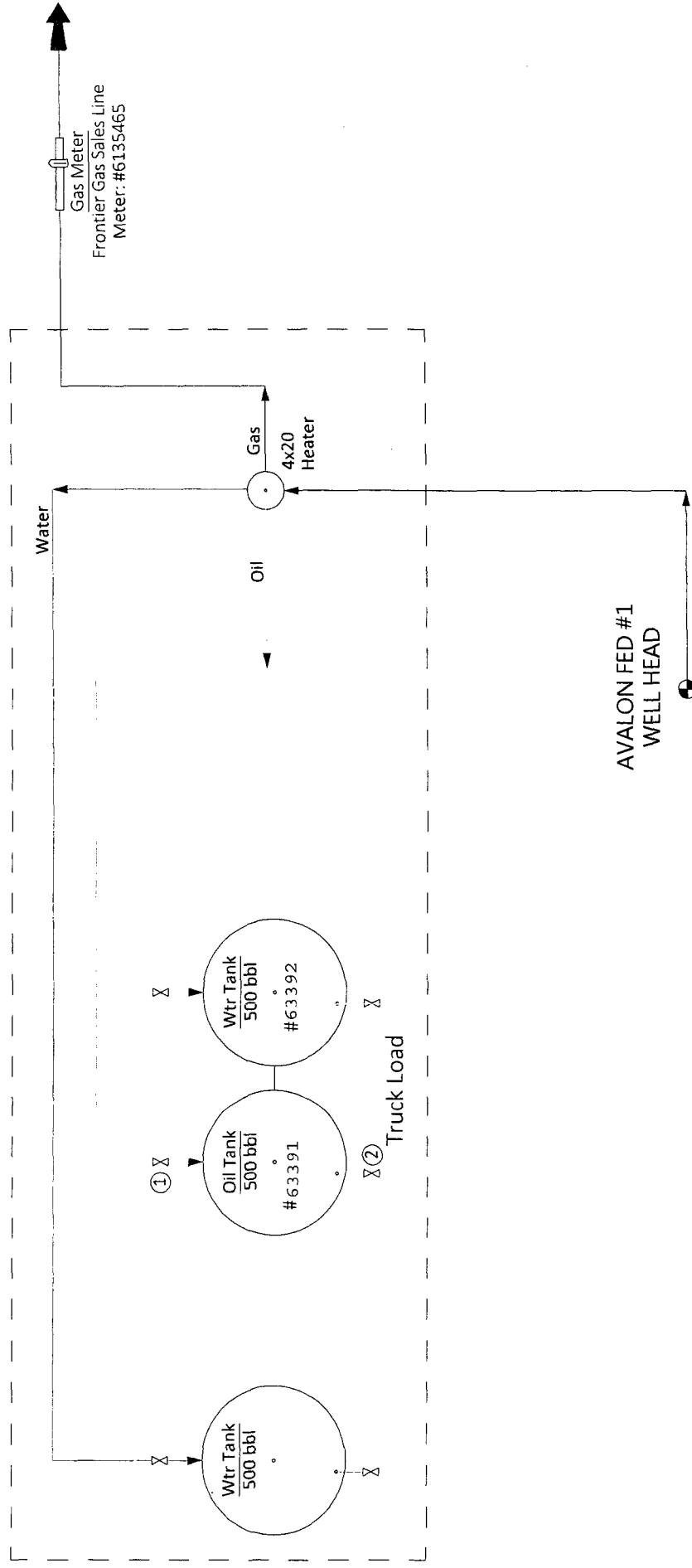
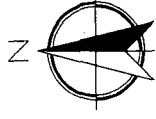
Avalon Fed #1- 30-015-35950

Production Phase - Oil Tank

- Valve 1 open
- Valve 2 closed

Sales Phase - Oil Tank

- Valve 1 closed
- Valve 2 open

**Ledger for Site Diagram**

Produced Fluid: _____
Produced Oil: _____
Produced Gas: _____
Produced Water: _____

COG OPERATING, LLC.

AVALON FED #1 SITE FACILITY DIAGRAM

Date: 03/02/2017

