

UNITED STATES  
DEPARTMENT OF THE INTERIOR  
BUREAU OF LAND MANAGEMENT

OCD Artesia

FORM APPROVED  
OMB NO. 1004-0137  
Expires: January 31, 2018

## NM OIL CONSERVATION

ARTESIA DISTRICT

## SUNDRY NOTICES AND REPORTS ON WELLS

Do not use this form for proposals to drill or to re-drill an abandoned well. Use form 3160-3 (APD) for such proposals.

5. Lease Serial No.  
NMNM03677

6. If Indian, Allottee or Tribe Name

7. If Unit or CA/Agreement, Name and/or No.

SUBMIT IN TRIPLICATE - Other instructions on page RECEIVED

1. Type of Well

☒ Oil Well ☐ Gas Well ☐ Other

8. Well Name and No.

STEBBINS 19 FED 124H

2. Name of Operator

MATADOR PRODUCTION COMPANY

Contact: TAMMY R LINK

E-Mail: tlink@matadorresources.com

9. API Well No.

30-015-44172-00-X1

3a. Address

ONE LINCOLN CENTER 5400 LBJ FREEWAY SUITE 1500  
DALLAS, TX 75240

3b. Phone No. (include area code)

500 575-627-2465

10. Field and Pool or Exploratory Area

RUSSELL

4. Location of Well (Footage, Sec., T., R., M., or Survey Description)

Sec 19 T20S R29E SESE 360FSL 130FEL  
32.552708 N Lat, 104.106201 W Lon

11. County or Parish, State

EDDY COUNTY, NM

## 12. CHECK THE APPROPRIATE BOX(ES) TO INDICATE NATURE OF NOTICE, REPORT, OR OTHER DATA

TYPE OF SUBMISSION	TYPE OF ACTION			
<input checked="" type="checkbox"/> Notice of Intent	<input type="checkbox"/> Acidize	<input type="checkbox"/> Deepen	<input type="checkbox"/> Production (Start/Resume)	<input type="checkbox"/> Water Shut-Off
<input type="checkbox"/> Subsequent Report	<input type="checkbox"/> Alter Casing	<input type="checkbox"/> Hydraulic Fracturing	<input type="checkbox"/> Reclamation	<input type="checkbox"/> Well Integrity
<input type="checkbox"/> Final Abandonment Notice	<input type="checkbox"/> Casing Repair	<input type="checkbox"/> New Construction	<input type="checkbox"/> Recomplete	<input checked="" type="checkbox"/> Other
	<input type="checkbox"/> Change Plans	<input type="checkbox"/> Plug and Abandon	<input type="checkbox"/> Temporarily Abandon	Change to Original APD
	<input type="checkbox"/> Convert to Injection	<input type="checkbox"/> Plug Back	<input type="checkbox"/> Water Disposal	

13. Describe Proposed or Completed Operation: Clearly state all pertinent details, including estimated starting date of any proposed work and approximate duration thereof. If the proposal is to deepen directionally or recompleat horizontally, give subsurface locations and measured and true vertical depths of all pertinent markers and zones. Attach the Bond under which the work will be performed or provide the Bond No. on file with BLM/BIA. Required subsequent reports must be filed within 30 days following completion of the involved operations. If the operation results in a multiple completion or recompleat in a new interval, a Form 3160-4 must be filed once testing has been completed. Final Abandonment Notices must be filed only after all requirements, including reclamation, have been completed and the operator has determined that the site is ready for final inspection.

BLM BOND NO. NMB001079  
SURETY BOND NO. RLB0015172

PLEASE SEE ATTACHED PLATS TO REVISE SHL FROM 360' FSL AND 130' FEL OF SEC. 19, T20S, R29E, TO 180' FSL AND 110' FEL OF SEC 19, T20S, R29E. ALSO ATTACHED ARE THE UPDATED DRILL RIG LAYOUT AND PRODUCTION FACILITY/INTERIM RECLAMATION DIAGRAM.

THERE IS NO CHANGE IN PAD SIDE OR LOCATION. SHL HAS MOVED WITHIN PREVIOUSLY APPROVED FOOTPRINT. THERE IS NO CHANGE IN BHL. SHL REVISIONS ARE TO ACCOMMODATE MATADOR'S DRILL SCHEDULE.

PLEASE CONTACT CASSIE HAHN BY PHONE AT 972-371-5440 OR BY E-MAIL AT chahn@matadorresources.com should you have any questions.

No new ASL/BANK Same Cap's Apply

OK per Bob Ballard 10-12-2017 Covered by APD BLM - NM 30-015-44172-00-X1

14. I hereby certify that the foregoing is true and correct.

Electronic Submission #387757 verified by the BLM Well Information System  
For MATADOR PRODUCTION COMPANY, sent to the Carlsbad  
Committed to AFMSS for processing by PRISCILLA PEREZ on 10/02/2017 (18PP0045SE)

Name (Printed/Typed) TAMMY R LINK

Title PRODUCTION ANALYST

Signature (Electronic Submission)

Date 09/06/2017

## THIS SPACE FOR FEDERAL OR STATE OFFICE USE

Approved By <i>C. J. Lutton</i>	Title <i>AFM - L&amp;M</i>	Date <i>10/12/17</i>
Conditions of approval, if any are attached. Approval of this notice does not warrant or certify that the applicant holds legal or equitable title to those rights in the subject lease which would entitle the applicant to conduct operations thereon.		Office <i>CFO</i>

Title 18 U.S.C. Section 1001 and Title 43 U.S.C. Section 1212, make it a crime for any person knowingly and willfully to make to any department or agency of the United States any false, fictitious or fraudulent statements or representations as to any matter within its jurisdiction.

(Instructions on page 2)

\*\* BLM REVISED \*\* BLM REVISED \*\* BLM REVISED \*\* BLM REVISED \*\* BLM REVISED \*\*

RUF 10-20-17

District I  
1625 N French Dr., Hobbs, NM 88240  
Phone: (575) 393-6161 Fax: (575) 393-0720  
District II  
811 S. First St., Artesia, NM 88210  
Phone: (575) 748-1283 Fax: (575) 748-9720  
District III  
1000 Rio Brazos Road, Aztec, NM 87410  
Phone: (505) 334-6178 Fax: (505) 334-6170  
District IV  
1220 S. St. Francis Dr., Santa Fe, NM 87505  
Phone: (505) 476-3460 Fax: (505) 476-3462

State of New Mexico  
Energy, Minerals & Natural Resources  
Department  
OIL CONSERVATION DIVISION  
1220 South St. Francis Dr.  
Santa Fe, NM 87505

FORM C-102  
Revised August 1, 2011  
Submit one copy to appropriate  
District Office

☐ AMENDED REPORT

WELL LOCATION AND ACREAGE DEDICATION PLAT

<sup>1</sup> API Number 30-015-44172	<sup>2</sup> Pool Code 52805	<sup>3</sup> Pool Name Russell; Bone Spring
<sup>4</sup> Property Code 317744	<sup>5</sup> Property Name STEBBINS 19 FED	<sup>6</sup> Well Number #124H
<sup>7</sup> OGRID No. 228937	<sup>8</sup> Operator Name MATADOR PRODUCTION COMPANY	<sup>9</sup> Elevation 3241'

<sup>10</sup>Surface Location

UL or lot no.	Section	Township	Range	Lot Idn	Feet from the	North/South line	Feet from the	East/West line	County
P	19	20-S	29-E	-	180'	SOUTH	110'	EAST	EDDY

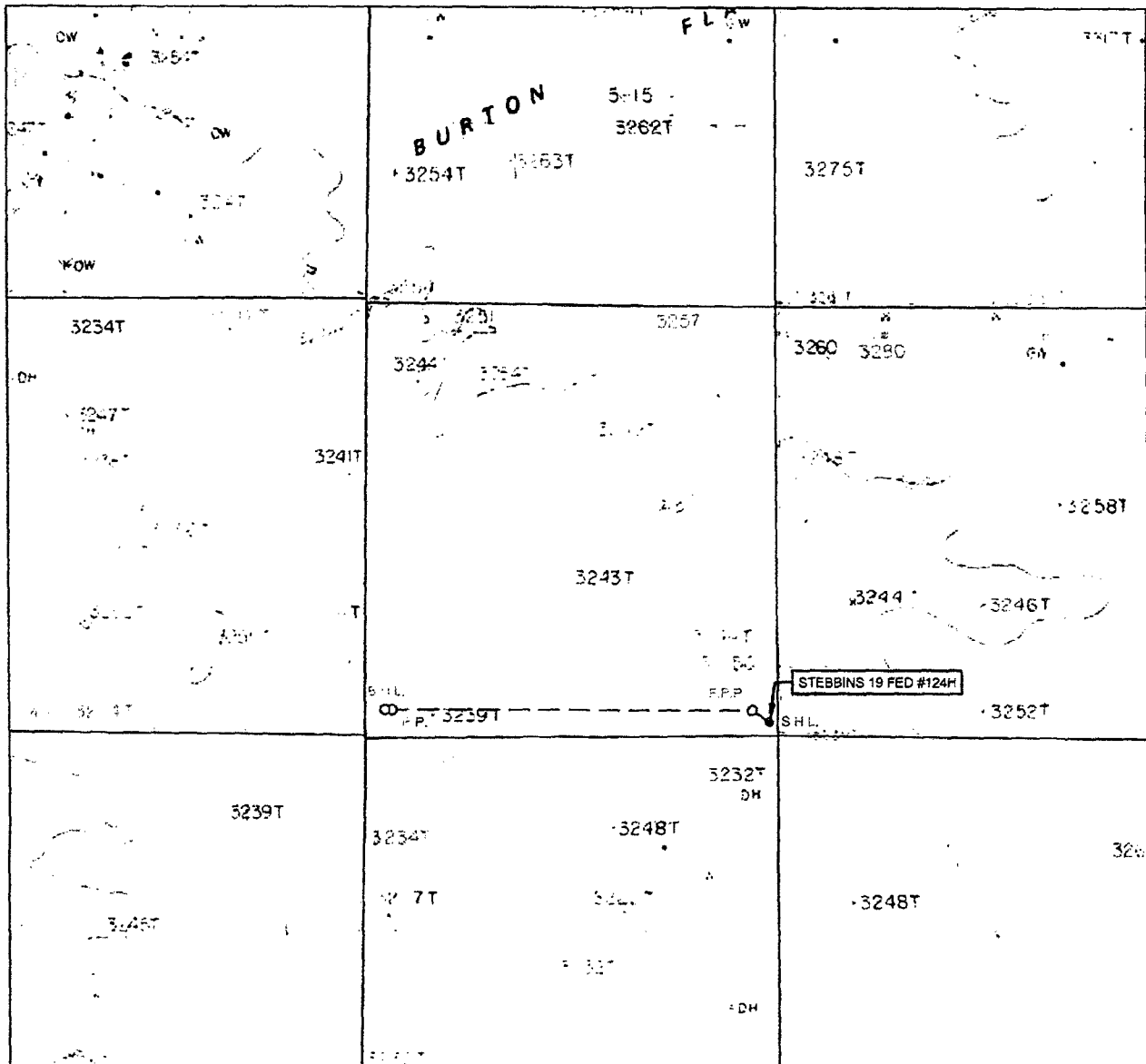
UL or lot no.	Section	Township	Range	Lot Idn	Feet from the	North/South line	Feet from the	East/West line	County
4	19	20-S	29-E	-	330'	SOUTH	240'	WEST	EDDY

<sup>12</sup> Dedicated Acres 155.90	<sup>13</sup> Joint or Infill	<sup>14</sup> Consolidation Code	<sup>15</sup> Order No.
---	-------------------------------	----------------------------------	-------------------------

No allowable will be assigned to this completion until all interests have been consolidated or a non-standard unit has been approved by the division.

<p><b>BOTTOM HOLE LOCATION</b> NEW MEXICO EAST NAD 1927 X=565364 Y=564787 LAT.: N 32.5525286 LONG.: W 104.1211960 NAD 1983 X=606545 Y=564848 LAT.: N 32.5526468 LONG.: W 104.1217008</p>	<p><b>LAST PERFORATION POINT</b> NEW MEXICO EAST NAD 1927 X=565454 Y=564787 LAT.: N 32.5525282 LONG.: W 104.1209039 NAD 1983 X=606635 Y=564848 LAT.: N 32.5526465 LONG.: W 104.1214087</p>	<p><b>FIRST PERFORATION POINT</b> NEW MEXICO EAST NAD 1927 X=569939 Y=564789 LAT.: N 32.5525090 LONG.: W 104.1063474 NAD 1983 X=611120 Y=564851 LAT.: N 32.5526274 LONG.: W 104.1068518</p>	<p><b>SURFACE LOCATION</b> NEW MEXICO EAST NAD 1927 X=570160 Y=564639 LAT.: N 32.5520955 LONG.: W 104.1056336 NAD 1983 X=611340 Y=564701 LAT.: N 32.5522140 LONG.: W 104.1061379</p>	<p><b><sup>17</sup>OPERATOR CERTIFICATION</b> I hereby certify that the information contained herein is true and complete to the best of my knowledge and belief, and that this organization either owns a working interest or undivided mineral interest in the land including the proposed bottom hole location or has a right to drill this well at this location pursuant to a contract with an owner of such a mineral or working interest, or to a voluntary pooling agreement or a compulsory pooling order heretofore entered by the division.</p> <p><i>Tammy R. Link</i> 9/6/2017 Signature Date Tammy R. Link Printed Name tlink@matadorresources.com E-mail Address</p> <p><b><sup>18</sup>SURVEYOR CERTIFICATION</b> I hereby certify that the well location shown on this plat was plotted from field notes of actual surveys made by me or under my supervision, and that the same is true to the best of my belief.</p> <p>08/03/2017 Date of Survey MICHAEL BROWN Signature 18329 Professional Surveyor Certificate Number</p>
--	--	---	--	---

# LOCATION & ELEVATION VERIFICATION MAP



LEASE NAME & WELL NO.: STEBBINS 19 FED #124H

SECTION 19 TWP 20-S RGE 29-E SURVEY N.M.P.M.  
 COUNTY EDDY STATE NM ELEVATION 3241'  
 DESCRIPTION 180' FSL & 110' FEL

LATITUDE N 32.5522140 LONGITUDE W 104.1061379



SCALE: 1" = 2000'  
 0' 1000' 2000'

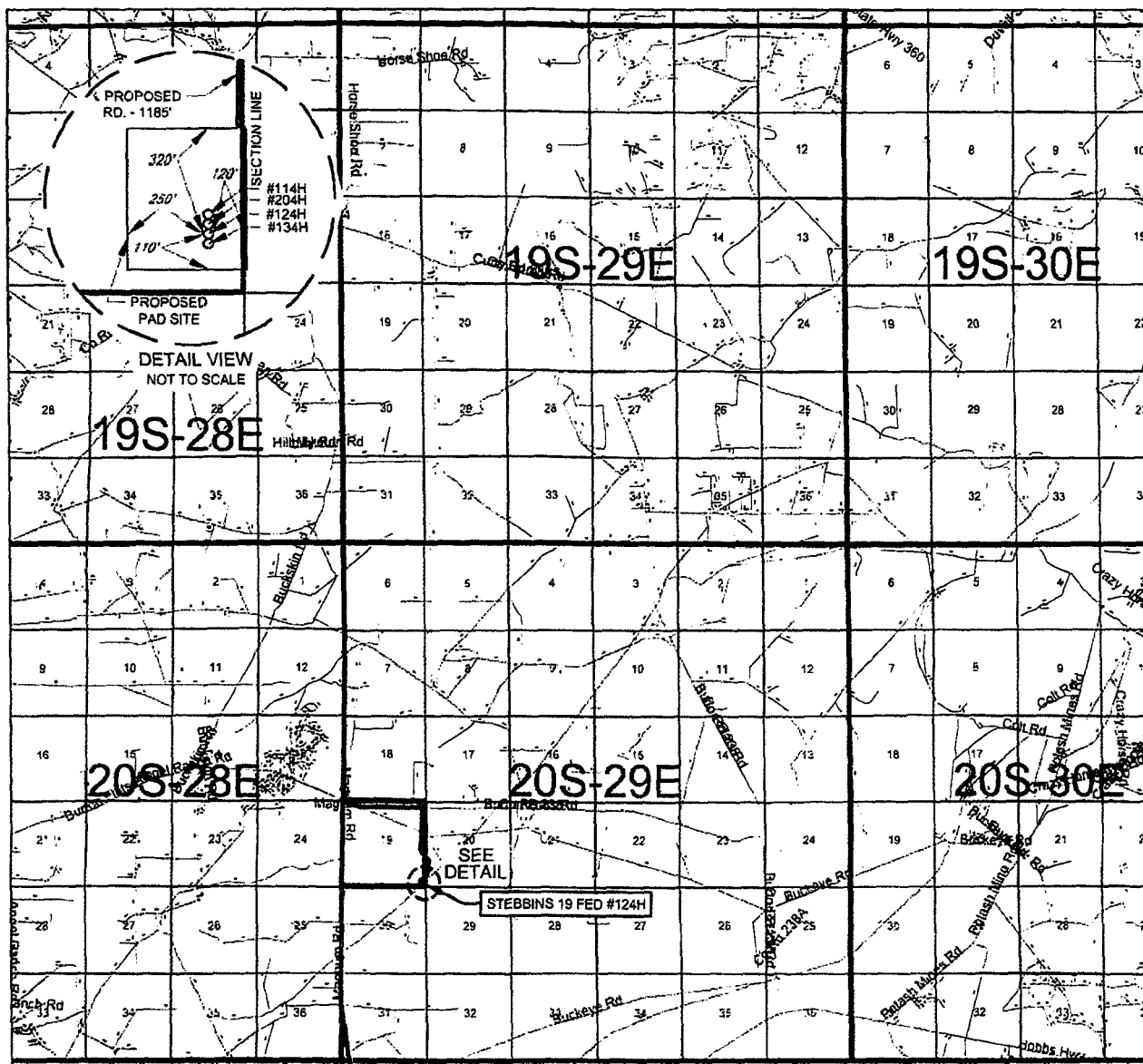
THIS EASEMENT/SERVITUDE LOCATION SHOWN HEREON HAS BEEN SURVEYED ON THE GROUND UNDER MY SUPERVISION AND PREPARED ACCORDING TO THE EVIDENCE FOUND AT THE TIME OF SURVEY, AND DATA PROVIDED BY MATADOR PRODUCTION COMPANY. THIS CERTIFICATION IS MADE AND LIMITED TO THOSE PERSONS OR ENTITIES SHOWN ON THE FACE OF THIS PLAT AND IS NON-TRANSFERABLE. THIS SURVEY IS CERTIFIED FOR THIS TRANSACTION ONLY.  
 ALL BEARINGS, DISTANCES, AND COORDINATE VALUES CONTAINED HEREON ARE GRID BASED UPON THE NEW MEXICO STATE PLANE COORDINATE SYSTEM, EAST ZONE OF THE NORTH AMERICAN DATUM 1983, U.S. SURVEY FEET.



**TOPOGRAPHIC**  
 LOYALTY INNOVATION LEGACY

1400 EVERMAN PARKWAY, Ste. 197 • FT. WORTH, TEXAS 76140  
 TELEPHONE: (817) 744-7512 • FAX (817) 744-7548  
 2603 NORTH BIG SPRING • MIDLAND, TEXAS 79705  
 TELEPHONE: (432) 682-1653 OR (800) 767-1653 • FAX (432) 682-1743  
 WWW.TOPOGRAPHIC.COM

# VICINITY MAP



LEASE NAME & WELL NO.: STEBBINS 19 FED #124H

SECTION 19 TWP 20-S RGE 29-E SURVEY N.M.P.M.  
 COUNTY EDDY STATE NM  
 DESCRIPTION 180' FSL & 110' FEL

## DISTANCE & DIRECTION

FROM INT. OF US-285 AND US-180/US-62 E/W GREENE ST. GO EAST ON  
 US-180 E/US-62 E/W ±8.3 MILES. THENCE NORTH (LEFT) ON MAGNUM  
 RD. ±5.9 MILES, THENCE SOUTHEAST ON BURTON FLATS RD. ±1.0  
 MILES, THENCE SOUTH (RIGHT) ON A PROPOSED RD. ±4701 FEET TO A  
 POINT ±350 FEET NORTH OF THE LOCATION

THIS EASEMENT/SERVITUDE LOCATION SHOWN HEREON HAS BEEN SURVEYED ON THE GROUND UNDER MY  
 SUPERVISION AND PREPARED ACCORDING TO THE EVIDENCE FOUND AT THE TIME OF SURVEY, AND DATA  
 PROVIDED BY MATADOR PRODUCTION COMPANY. THIS CERTIFICATION IS MADE AND LIMITED TO THOSE  
 PERSONS OR ENTITIES SHOWN ON THE FACE OF THIS PLAT AND IS NON-TRANSFERABLE. THIS SURVEY IS  
 CERTIFIED FOR THIS TRANSACTION ONLY.

ALL BEARINGS, DISTANCES, AND COORDINATE VALUES CONTAINED HEREON ARE GRID BASED UPON THE NEW  
 MEXICO STATE PLANE COORDINATE SYSTEM, EAST ZONE OF THE NORTH AMERICAN DATUM 1983, U.S. SURVEY  
 FEET.



SCALE: 1" = 10000'  
 0' 5000 10000'



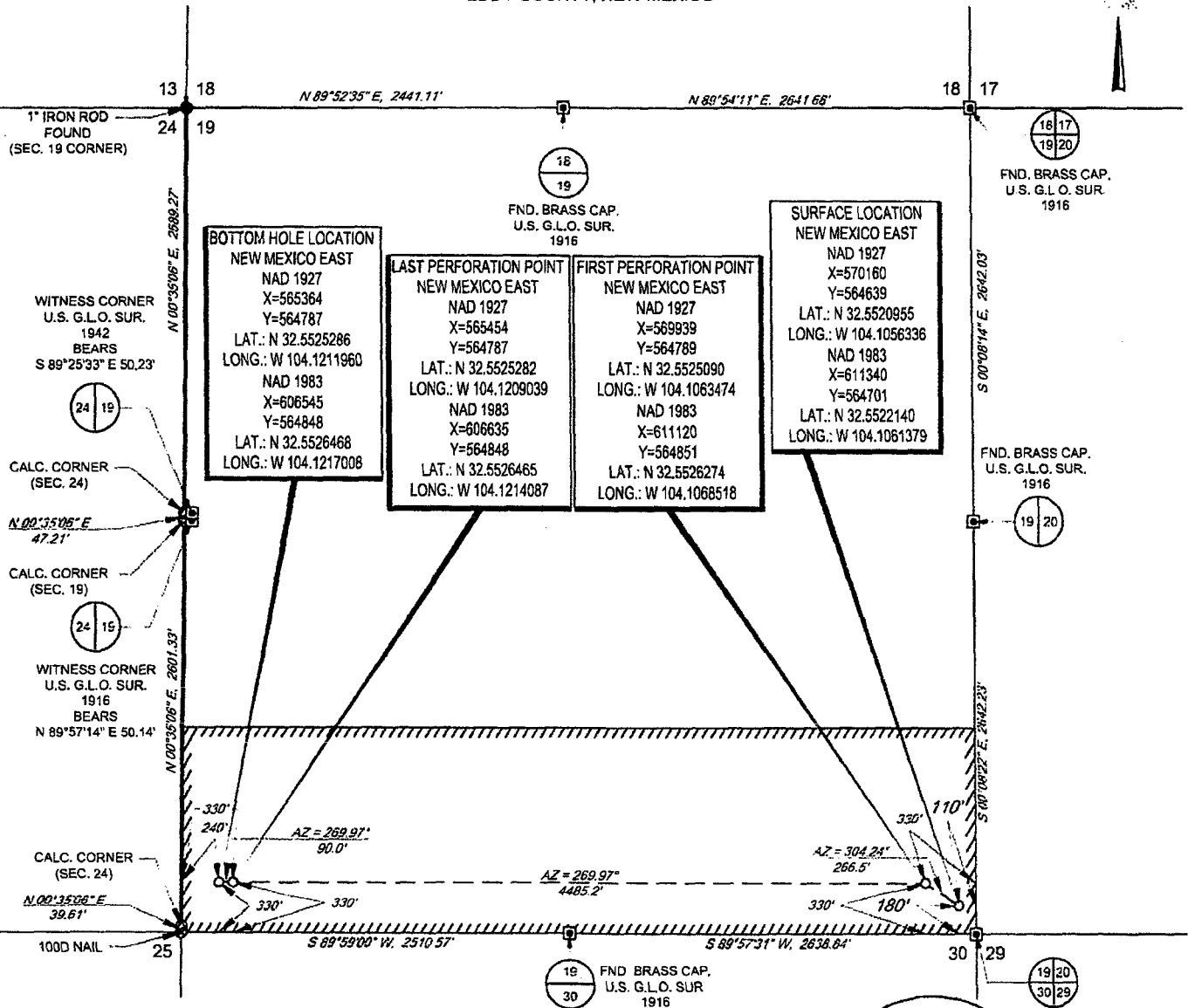
**TOPOGRAPHIC**  
 QUALITY INNOVATION LEGACY

1400 EVERMAN PARKWAY, Ste. 197 • FT. WORTH, TEXAS 76140  
 TELEPHONE: (817) 744-7512 • FAX: (817) 744-7548  
 2503 NORTH BIG SPRING • MIDLAND, TEXAS 79705  
 TELEPHONE: (432) 682-1653 OR (800) 767-1653 • FAX: (432) 682-1743  
 WWW.TOPOGRAPHIC.COM

SCALE: 1" = 1000'  
0 500' 1000'



SECTION 19, TOWNSHIP 20-S, RANGE 29-E, N.M.P.M.  
EDDY COUNTY, NEW MEXICO




LEASE NAME & WELL NO.: STEBBINS 19 FED #124H  
SECTION 19 TWP 20-S RGE 29-E SURVEY N.M.P.M.  
COUNTY EDDY STATE NM  
DESCRIPTION 180' FSL & 110' FEL

**DISTANCE & DIRECTION**  
FROM INT. OF US-285 AND US-180/US-62 E/W GREENE ST. GO EAST ON  
US-180 E/US-62 E/W ±8.3 MILES. THENCE NORTH (LEFT) ON MAGNUM  
RD. ±5.9 MILES. THENCE SOUTHEAST ON BURTON FLATS RD. ±1.0  
MILES, THENCE SOUTH (RIGHT) ON A PROPOSED RD. ±4701 FEET TO A  
POINT ±350 FEET NORTH OF THE LOCATION

ALL BEARINGS, DISTANCES, AND COORDINATE VALUES CONTAINED HEREON ARE GRID BASED UPON THE NEW MEXICO STATE PLANE COORDINATE SYSTEM, EAST ZONE OF THE NORTH AMERICAN DATUM 1983, U.S. SURVEY FEET. THIS EASEMENT/SERVITUDE LOCATION SHOWN HEREON HAS BEEN SURVEYED ON THE GROUND UNDER MY SUPERVISION AND PREPARED ACCORDING TO THE EVIDENCE FOUND AT THE TIME OF SURVEY, AND DATA PROVIDED BY MATADOR PRODUCTION COMPANY. THIS CERTIFICATION IS MADE AND LIMITED TO THOSE PERSONS OR ENTITIES SHOWN ON THE FACE OF THIS PLAT AND IS NON-TRANSFERABLE. THIS SURVEY IS CERTIFIED FOR THIS TRANSACTION ONLY.

AS OF THE DATE OF SURVEY, ALL ABOVE GROUND APPURTENANCES WITHIN 300' OF THE STAKED LOCATION ARE SHOWN HEREON.



Michael Blake Brown, P.S. No. 18329  
AUGUST 07, 2017



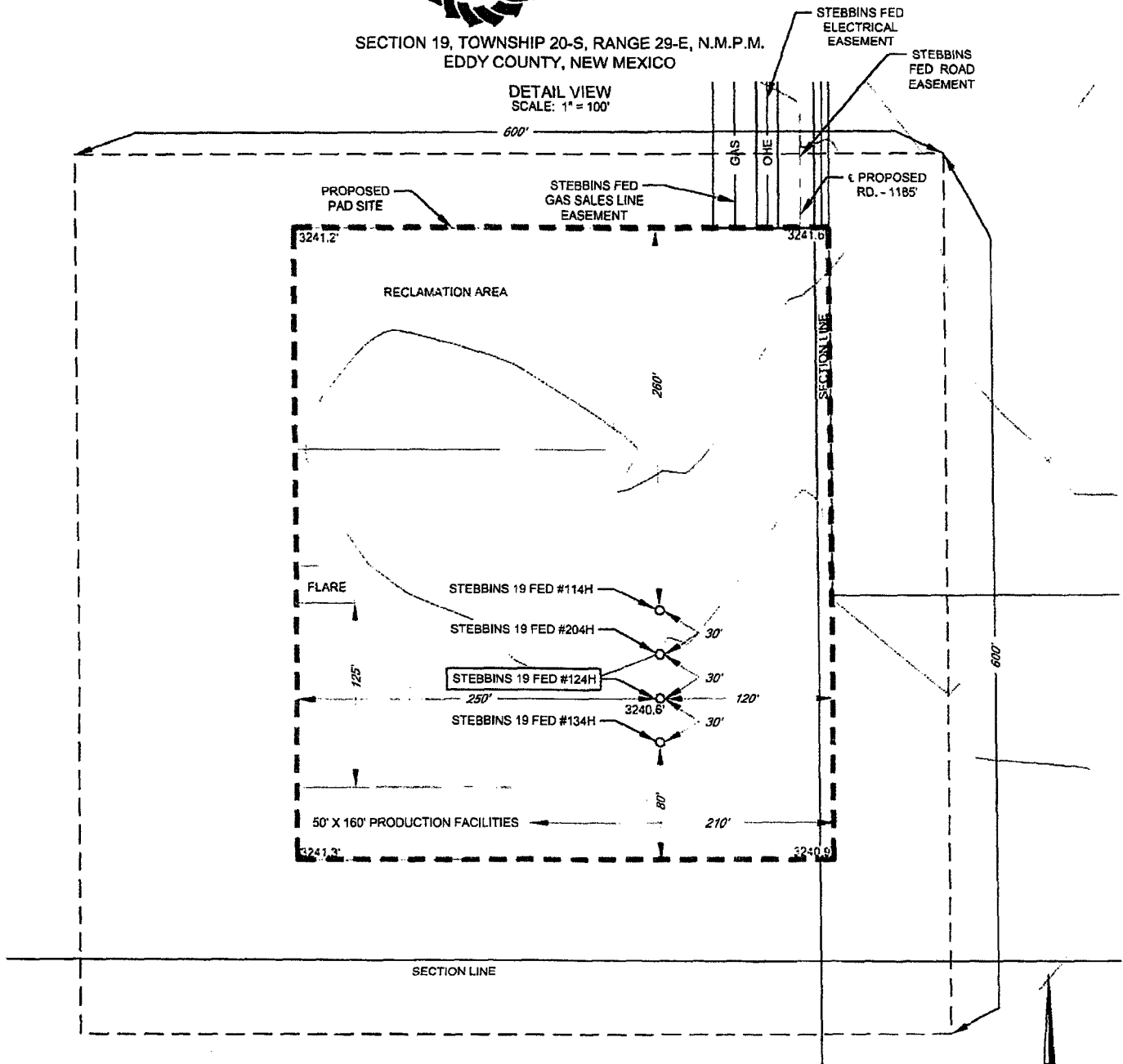
**TOPOGRAPHIC**  
LOYALTY INNOVATION ECACY

1400 EVERMAN PARKWAY, Ste. 197 • FT. WORTH, TEXAS 76140  
TELEPHONE: (817) 744-7512 • FAX (817) 744-7548  
2803 NORTH BIG SPRING • MIDLAND, TEXAS 79705  
TELEPHONE: (432) 682-1653 OR (800) 767-1653 • FAX (432) 682-1743  
WWW.TOPOGRAPHIC.COM



SECTION 19, TOWNSHIP 20-S, RANGE 29-E, N.M.P.M.  
EDDY COUNTY, NEW MEXICO

DETAIL VIEW  
SCALE: 1" = 100'



# LEGEND

- == == == == EXISTING ROAD
- --- --- ARCH SURVEY
- --- --- GAS LINE
- --- --- OVERHEAD ELECTRIC
- --- --- PROPOSED ROAD
- --- --- PROPOSED SITE

LEASE NAME & WELL NO.: STEBBINS 19 FED #124H

#124H LATITUDE N 32.5522140

STEBBINS 19 FED #124H

#124H LONGITUDE W 104.1061379

ALL BEARINGS, DISTANCES, AND COORDINATE VALUES CONTAINED HEREON ARE GRID  
BASED UPON THE NEW MEXICO STATE PLANE COORDINATE SYSTEM, EAST ZONE OF THE  
NORTH AMERICAN DATUM 1983, U.S. SURVEY FEET

THIS PROPOSED PAD SITE LOCATION SHOWN HEREON HAS BEEN SURVEYED ON THE GROUND UNDER  
MY SUPERVISION AND PREPARED ACCORDING TO THE EVIDENCE FOUND AT THE TIME OF SURVEY,  
AND DATA PROVIDED BY MATADOR PRODUCTION COMPANY. THIS CERTIFICATION IS MADE AND  
LIMITED TO THOSE PERSONS OR ENTITIES SHOWN ON THE FACE OF THIS PLAT AND IS  
NON-TRANSFERABLE. THIS SURVEY IS CERTIFIED FOR THIS TRANSACTION ONLY.

SCALE: 1" = 100'  
0' 50' 100'



**TOPOGRAPHIC**  
LOYALTY INNOVATION LEGACY

1400 EVERMAN PARKWAY, Ste. 197 • FT. WORTH, TEXAS 76140  
TELEPHONE: (817) 744-7512 • FAX (817) 744-7548  
2903 NORTH BIG SPRING • MIDLAND, TEXAS 79705  
TELEPHONE: (432) 682-1653 OR (800) 767-1653 • FAX (432) 682-1743  
WWW.TOPOGRAPHIC.COM

ORIGINAL DOCUMENT SIZE: 8.5" X 11"

SCALE: 1" = 300'

0 150' 300'

SECTION 19, TOWNSHIP 20-S, RANGE 29-E, N.M.P.M.  
EDDY COUNTY, NEW MEXICO



500' OFFSET AREA

STEBBINS FED  
ROAD EASEMENT  
STEBBINS FED  
ELECTRICAL EASEMENT  
STEBBINS FED  
GAS SALES LINE EASEMENT

GAS  
TIRE

LEASE RD.

LEGEND

- PROPOSED SITE
- 500' PROXIMITY
- SURVEY/SECTION LINE
- ROAD WAY
- GAS
- GAS LINE
- OHE
- OVERHEAD ELECTRIC
- PROPOSED ROAD
- MONUMENT
- IRON ROD SET

STEBBINS FED 19 #114H  
STEBBINS FED 19 #204H  
STEBBINS FED 19 #124H  
STEBBINS FED 19 #134H

PROPOSED  
3.65 ACRE  
SURFACE  
PAD SITE

STEBBINS 20 FED #114H  
STEBBINS 20 FED #204H  
STEBBINS 20 FED #134H  
STEBBINS 20 FED #124H

3241.2'

3241.6'

3240.9'


3241.3'

19 20  
30 29  
FND. BRASS CAP.  
U.S. G.L.O. SUR.  
1916



**TOPOGRAPHIC**  
LOYALTY · INNOVATION · LEGACY

1400 EVERMAN PARKWAY, Ste. 187 • FT. WORTH, TEXAS 76140  
TELEPHONE: (817) 744-7512 • FAX (817) 744-7548  
2903 NORTH BIG SPRING • MIDLAND, TEXAS 79705  
TELEPHONE: (432) 682-1653 OR (800) 767-1653 • FAX (432) 682-1743  
WWW.TOPOGRAPHIC.COM

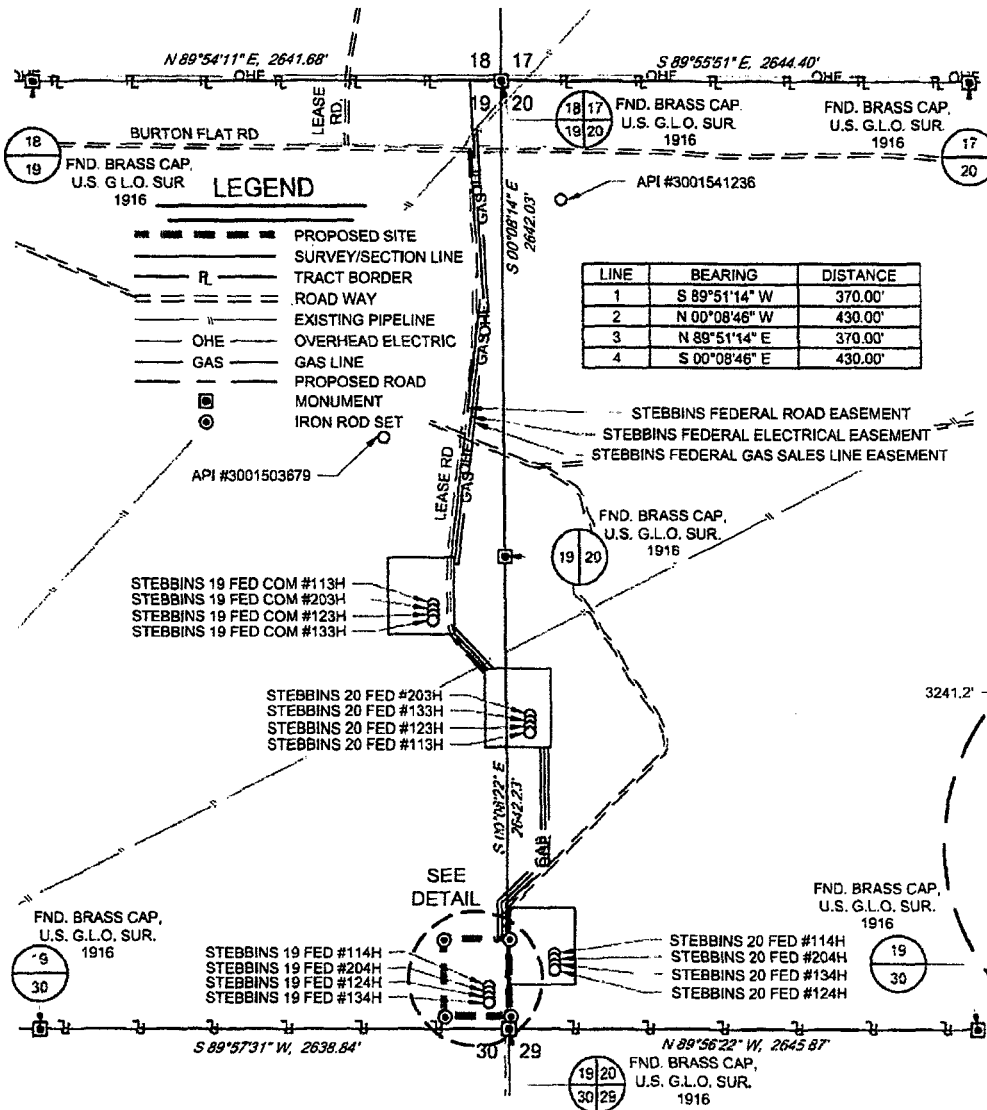


Michael Blake Brown, P.S. No. 18329  
AUGUST 10, 2017

STEBBINS 19 FED #124H PROXIMITY	REVISION:		NOTES:
	INT	DATE	
DATE: 08/07/2017			1 ORIGINAL DOCUMENT SIZE: 8 5/8" X 11" 2 ALL BEARINGS, DISTANCES, AND COORDINATE VALUES CONTAINED HEREIN ARE GRID BASED UPON THE NEW MEXICO STATE PLANE COORDINATE SYSTEM, EAST ZONE, U.S. SURVEY FEET, NORTH AMERICAN DATUM 1983. 3 CERTIFICATION IS MADE ONLY TO THE LOCATION OF THIS EASEMENT, IN RELATION TO THE EVIDENCE FOUND DURING A FIELD SURVEY, MADE ON THE GROUND, UNDER MY SUPERVISION, AND USING DOCUMENTATION PROVIDED BY MATADOR PRODUCTION COMPANY. ONLY UTILITIES/EASEMENTS THAT WERE VISIBLE ON THE DATE OF THIS SURVEY, WITHIN ADJOINING THIS EASEMENT, HAVE BEEN LOCATED AS SHOWN HEREON OF WHICH I HAVE KNOWLEDGE. THIS CERTIFICATION IS LIMITED TO THOSE PERSONS OR ENTITIES SHOWN ON THE FACE OF THIS PLAN AND IS NON-TRANSFERABLE, AND MADE FOR THIS TRANSACTION ONLY.
FILE: LO_STEBBINS_19_FED_124H_REV3			
DRAWN BY: MML			
SHEET: 7 OF 7			

SCALE: 1" = 1000'  
0 500' 1000'

SECTIONS 19 & 20, TOWNSHIP 20-S, RANGE 29-E, N.M.P.M.  
EDDY COUNTY, NEW MEXICO



STEBBINS 19 FED #114H  
SURFACE PAD SITE

Mets and Bounds Description of a proposed 3.65 acre surface pad site located within Sections 19 & 20, Township 20 South, Range 29 East, N.M.P.M., in Eddy County, New Mexico.

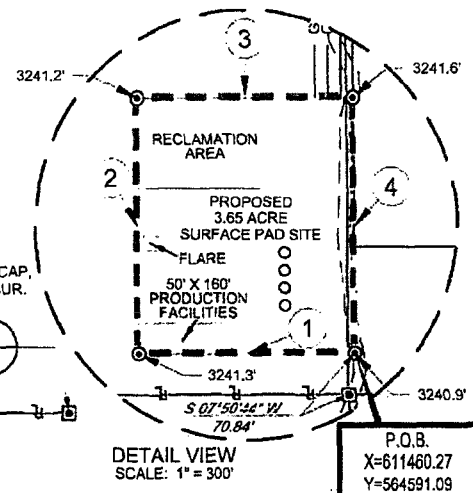
BEGINNING at a 1/2" iron rod with cap set for the Southeast corner of this tract, from whence a brass cap found for the Southeast corner of said Section 19 and the Southwest corner of said Section 20, bears: S 07°50'44" W, a distance of 70.84 feet;

Thence S 89°51'14" W, a distance of 370.00 feet to a 1/2" iron rod with cap marked "TOPOGRAPHIC" set for the Southwest corner of this tract;


Thence N 00°08'46" W, a distance of 430.00 feet to a 1/2" iron rod with cap marked "TOPOGRAPHIC" set for the Northwest corner of this tract;

Thence N 89°51'14" E, a distance of 370.00 feet to a 1/2" iron rod with cap marked "TOPOGRAPHIC" set for the Northeast corner of this tract;

Thence S 00°08'46" E, a distance of 430.00 feet to the Point of Beginning.



**TOPOGRAPHIC**  
LOYALTY INNOVATION LEGACY  
1400 EVERMAN PARKWAY, Ste. 197 • FT. WORTH, TEXAS 76140  
TELEPHONE: (817) 744-7512 • FAX: (817) 744-7548  
2903 NORTH BIG SPRING • MIDLAND, TEXAS 79705  
TELEPHONE: (432) 682-1653 OR (800) 767-1653 • FAX: (432) 682-1743  
WWW.TOPOGRAPHIC.COM



Michael Blake Brown, P.S. No. 18329  
AUGUST 10, 2017

STEBBINS 19 FED #114H SURFACE PAD SITE	REVISION:		NOTES:
	MML	06/23/16	
	R.M.	08/23/16	<p>1 ORIGINAL DOCUMENT SIZE: 8.5" X 11"</p> <p>2 ALL BEARINGS, DISTANCES, AND COORDINATE VALUES CONTAINED HEREIN ARE GRID BASED UPON THE NEW MEXICO STATE PLANE COORDINATE SYSTEM, EAST ZONE, U.S. SURVEY FEET, NORTH AMERICAN DATUM 1983</p> <p>3 CERTIFICATION IS MADE ONLY TO THE LOCATION OF THIS EASEMENT, IN RELATION TO THE EVIDENCE FOUND DURING A FIELD SURVEY, MADE ON THE GROUND, UNDER MY SUPERVISION, AND USING DOCUMENTATION PROVIDED BY MATADOR PRODUCTION CO. ONLY UTILITIES/EASEMENTS THAT WERE VISIBLE ON THE DATE OF THIS SURVEY, WITHIN/ADJOINING THIS EASEMENT, HAVE BEEN LOCATED AS SHOWN HEREON OF WHICH I HAVE KNOWLEDGE. THIS CERTIFICATION IS LIMITED TO THOSE PERSONS OR ENTITIES SHOWN ON THE FACE OF THIS PLAT AND IS NON-TRANSFERABLE, AND MADE FOR THIS TRANSACTION ONLY.</p> <p>4 P.O.B. = POINT OF BEGINNING</p>
DATE: 04/14/16	MML	08/08/17	
FILE: BO STEBBINS 19 FED #114H SURFACE PAD SITE REV3			
DRAWN BY: GLH			
SHEET: 1 OF 2			



SCALE: 1" = 300'

0 150' 300'

SECTIONS 19 & 20, TOWNSHIP 20-S, RANGE 29-E, N.M.P.M.  
EDDY COUNTY, NEW MEXICO



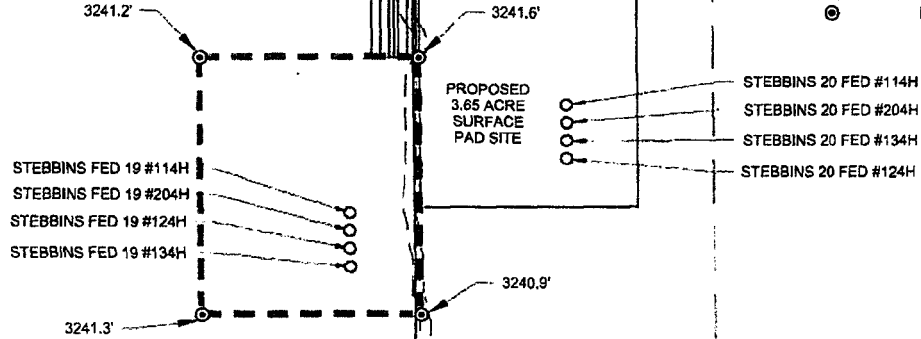
500' OFFSET AREA

STEBBINS FED  
ROAD EASEMENT  
STEBBINS FED -  
ELECTRICAL EASEMENT  
STEBBINS FED  
GAS SALES LINE EASEMENT

LEASE RD

LEGEND


- PROPOSED SITE
- 500' PROXIMITY SURVEY/SECTION LINE
- == ROAD WAY
- GAS LINE
- OHE OVERHEAD ELECTRIC
- PROPOSED ROAD
- ⊕ MONUMENT
- ⊙ IRON ROD SET



19/20  
30/29  
FND. BRASS CAP.  
U.S. G.L.O. SUR.  
1916



**TOPOGRAPHIC**  
LOYALTY INNOVATION LEGACY  
1400 EVERMAN PARKWAY, Ste. 197 • FT. WORTH, TEXAS 76140  
TELEPHONE: (817) 744-7512 • FAX (817) 744-7548  
2803 NORTH BIG SPRING • MIDLAND, TEXAS 79705  
TELEPHONE: (432) 682-1653 OR (800) 767-1653 • FAX (432) 682-1743  
WWW.TOPOGRAPHIC.COM



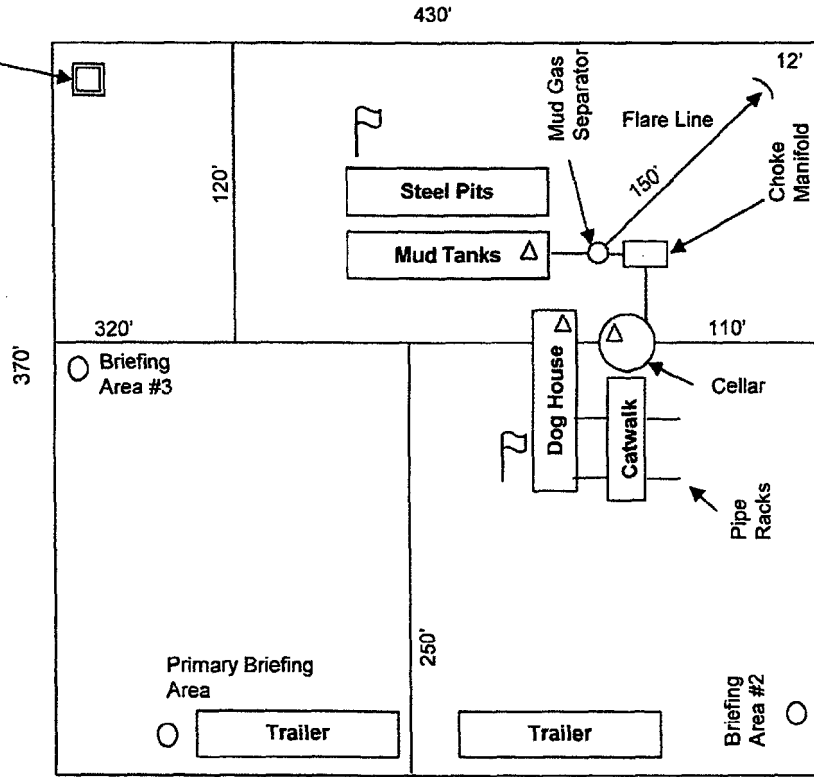
Michael Blake Brown, P.S. No. 18329  
AUGUST 10, 2017

STEBBINS 19 FED #114H SURFACE PAD SITE	REVISION:		<b>NOTES:</b> 1. ORIGINAL DOCUMENT SIZE: 8 1/2" X 11" 2. ALL BEARINGS, DISTANCES, AND COORDINATE VALUES CONTAINED HEREIN ARE GRID BASED UPON THE NEW MEXICO STATE PLANE COORDINATE SYSTEM, EAST ZONE, U.S. SURVEY FEET, NORTH AMERICAN DATUM 1983. 3. CERTIFICATION IS MADE ONLY TO THE LOCATION OF THIS EASEMENT, IN RELATION TO THE EVIDENCE FOUND DURING A FIELD SURVEY, MADE ON THE GROUND, UNDER MY SUPERVISION, AND USING DOCUMENTATION PROVIDED BY MATADOR PRODUCTION COMPANY. ONLY UTILITIES/EASEMENTS THAT WERE VISIBLE ON THE DATE OF THIS SURVEY, WITHIN/ADJOINING THIS EASEMENT, HAVE BEEN LOCATED AS SHOWN HEREON OF WHICH I HAVE KNOWLEDGE. THIS CERTIFICATION IS LIMITED TO THOSE PERSONS OR ENTITIES SHOWN ON THE FACE OF THIS PLAT AND IS NON-TRANSFERABLE, AND MADE FOR THIS TRANSACTION ONLY.
	MML	06/23/16	
	R.M.	08/23/16	
DATE: 04/14/16	MML	08/08/17	
FILE: 19_STEBBINS_19_FED_114H_SURFACE_PAD_SITE_REV3			
DRAWN BY: GLH			
SHEET: 2 OF 2			

# Rig Diagram



Condition Warning Sign



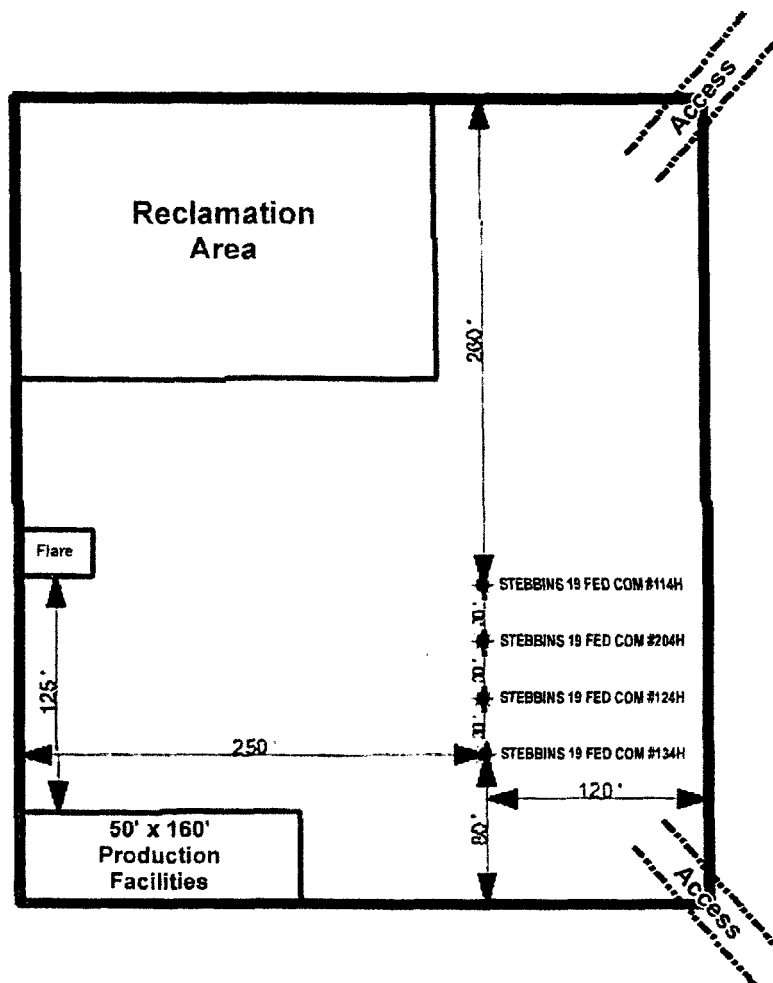
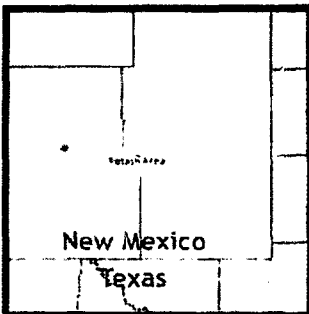
Wind Direction Indicator

H2S Monitors

Briefing Areas

Exhibit E-3: Rig Diagram  
Stebbins 19 Fed #124H  
Matador Resources Company  
19-20S-29E  
Eddy County, NM






Sources:



GIS Standard Map Disclaimer:  
This cartographic product is for informational purposes only and may not have been prepared for, or be suitable for, legal, engineering, or surveying purposes. Users of this information should review or consult the primary data and information sources to ascertain the quality of the information.

1:1,200  
1 inch = 100 feet



Southeast New Mexico

Map Prepared by: AGreen

Date: August 11, 2017

Filename: Stebbins124HSundryPlat

Coordinate System: NAD 1927 StatePlane New Mexico East FIPS 3001  
Projection: Transverse Mercator; Datum: North American 1927; Units: Foot US  
Sources: IHS; ESRI;