

UNITED STATES  
DEPARTMENT OF THE INTERIOR  
BUREAU OF LAND MANAGEMENT

OCD Artesia

FORM APPROVED  
OMB NO. 1004-0137  
Expires: January 31, 2018**SUNDRY NOTICES AND REPORTS ON WELLS**  
*Do not use this form for proposals to drill or to re-enter an abandoned well. Use form 3160-3 (APD) for such proposals.*5. Lease Serial No.  
NMNM6026

6. If Indian, Allottee or Tribe Name

**SUBMIT IN TRIPLICATE - Other Instructions on page 2**7. If Unit or CA/Agreement, Name and/or No.  
SW892

## 1. Type of Well

☐ Oil Well ☒ Gas Well ☐ Other8. Well Name and No.  
FEDERAL CM 12. Name of Operator  
EOG Y RESOURCES INCContact: TINA HUERTA  
E-Mail: tina\_huerta@eogresources.com9. API Well No.  
30-015-20800-00-S13a. Address  
105 S 4TH STREET  
ARTESIA, NM 882103b. Phone No. (include area code)  
Ph: 575-748-4168  
Fx: 575-748-458510. Field and Pool or Exploratory Area  
PENASCO DRAW4. Location of Well (Footage, Sec., T., R., M., or Survey Description)  
Sec 12 T19S R24E SWSW 990FNL 400FEL**NM OIL CONSERVATION**

ARTESIA DISTRICT

DEC 01 2017

11. County or Parish, State  
EDDY COUNTY, NM

## 12. CHECK THE APPROPRIATE BOX(ES) TO INDICATE NATURE OF NOTICE, REPORT, OR OTHER DATA

**RECEIVED**

## TYPE OF SUBMISSION

## TYPE OF ACTION

- ☒
- Notice of Intent
- 
- ☐
- Subsequent Report
- 
- ☐
- Final Abandonment Notice

- |   |  |  |   |
|---|--|--|---|
| <input type="checkbox"/> Acidize              | <input type="checkbox"/> Deepen                      | <input type="checkbox"/> Production (Start/Resume) | <input type="checkbox"/> Water Shut-Off |
| <input type="checkbox"/> Alter Casing         | <input type="checkbox"/> Hydraulic Fracturing        | <input type="checkbox"/> Reclamation               | <input type="checkbox"/> Well Integrity |
| <input type="checkbox"/> Casing Repair        | <input type="checkbox"/> New Construction            | <input type="checkbox"/> Recomplete                | <input type="checkbox"/> Other          |
| <input type="checkbox"/> Change Plans         | <input checked="" type="checkbox"/> Plug and Abandon | <input type="checkbox"/> Temporarily Abandon       |   |
| <input type="checkbox"/> Convert to Injection | <input type="checkbox"/> Plug Back                   | <input type="checkbox"/> Water Disposal            |   |

13. Describe Proposed or Completed Operation: Clearly state all pertinent details, including estimated starting date of any proposed work and approximate duration thereof. If the proposal is to deepen directionally or recompleat horizontally, give subsurface locations and measured and true vertical depths of all pertinent markers and zones. Attach the Bond under which the work will be performed or provide the Bond No. on file with BLM/BIA. Required subsequent reports must be filed within 30 days following completion of the involved operations. If the operation results in a multiple completion or recompletion in a new interval, a Form 3160-4 must be filed once testing has been completed. Final Abandonment Notices must be filed only after all requirements, including reclamation, have been completed and the operator has determined that the site is ready for final inspection.

EOG Y Resources, Inc. plans to plug and abandon this well as follows:

1. MIRU all safety equipment as needed. ND WH, NU BOP. Pull production equipment.
2. RIH with GR/JB to 990 ft.
3. Run Gyro Survey.
4. Set a 4-1/2 inch CIBP at 970 ft.
5. Perforate at 850 ft.
6. RIH to 970 ft and test for circulation.
7. Load the hole with plugging mud and spot a 25 sx Class C cement plug from 970 ft - 650 ft. This will place a plug over the open perforations and across 7 inch casing shoe. WOC and tag. Reset plug if necessary.
8. Perforate at 350 ft and test for circulation.

Drill out CIBP's @ 1150 and 1350.  
Set CIBP @ 1833, cap w/ 25 SX.  
Set CIBP @ 1180

ROC 12-1-17  
Accepted for record - NMOCD

RECLAMATION PROCEDURE  
ATTACHED

ATTACHED FOR  
CONDITIONS OF APPROV.

Touch base w/ Jim Amos 575-361-2648 Sep 5-7.

14. I hereby certify that the foregoing is true and correct.

Electronic Submission #393662 verified by the BLM Well Information System

For EOG Y RESOURCES INC, sent to the Carlsbad

Committed to AFMSS for processing by JAMES AMOS on 11/07/2017 (18JA0058SE)

Name (Printed/Typed) TINA HUERTA

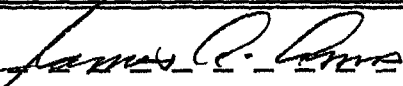
Title REGULATORY SPECIALIST

Signature (Electronic Submission)

Date 10/31/2017

**THIS SPACE FOR FEDERAL OR STATE OFFICE USE**

Approved By



Title

Supv. AET

Date

11-21-17

Conditions of approval, if any, are attached. Approval of this notice does not warrant or certify that the applicant holds legal or equitable title to those rights in the subject lease which would entitle the applicant to conduct operations thereon.

Office

KCO

Title 18 U.S.C. Section 1001 and Title 43 U.S.C. Section 1212, make it a crime for any person knowingly and willfully to make to any department or agency of the United States any false, fictitious or fraudulent statements or representations as to any matter within its jurisdiction.

(Instructions on page 2)

**\*\* BLM REVISED \*\* BLM REVISED \*\* BLM REVISED \*\* BLM REVISED \*\* BLM REVISED \*\***

**Additional data for EC transaction #393662 that would not fit on the form**

**32. Additional remarks, continued**

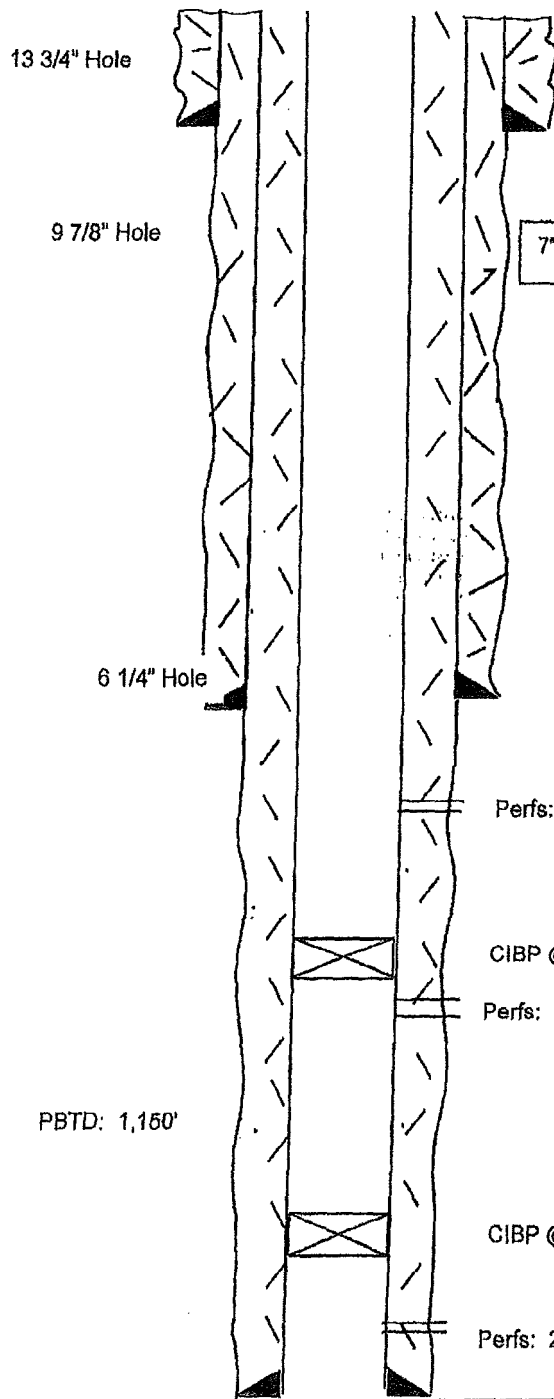
9. Spot a 44 sx Class C cement plug from 430 ft up to surface. This will place a plug over the San Andres across the surface casing shoe and to surface.
10. Cut off wellhead and install dry hole marker. Clean up location.

Wellbore schematics attached

WELL NAME: Federal CM Com #1 FIELD: \_\_\_\_\_  
 LOCATION: 810' FSL & 660' FWL Section 12-19S-24E Eddy Co., NM  
 GL: 3,640' ZERO: \_\_\_\_\_ KB: 3,658'  
 SPUD DATE: 1/20/73 COMPLETION DATE: 5/1/73  
 COMMENTS: API No.: 30-015-20800

# CASING PROGRAM

10 3/4" 40.5#	304'
7" 23# J-55	801'
Tapered Production String:	
5 1/2" 15.5# J-55	0'-750'
4 1/2" 9.5# J-55	750'-2,002'



**Before**

## TOPS

San Adres 429' ✓  
 Glorieta 1818' ✓

Yeso 1880

4 1/2" 9.5# & 5 1/2" 15.5# J-55 @ 2,002' Cmt w/ 160 sx T.C. ?

Not to Scale  
 10/31/17  
 JDE

WELL NAME: Federal CM Com #1 FIELD: \_\_\_\_\_

LOCATION: 810' FSL & 660' FWL Section 12-19S-24E Eddy Co., NM

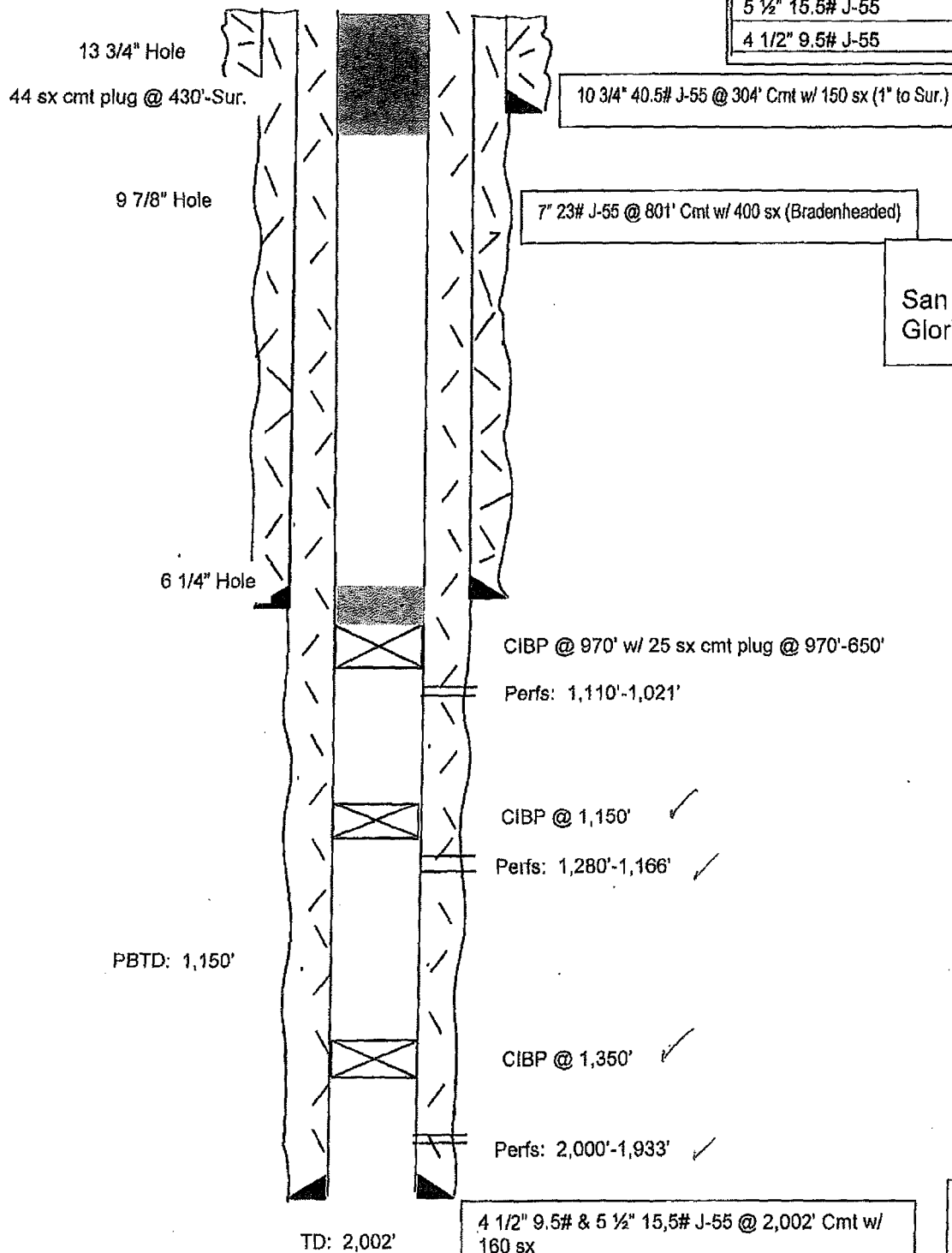
GL: 3,640' ZERO: \_\_\_\_\_ KB: 3,658'

SPUD DATE: 1/20/73 COMPLETION DATE: 5/1/73

COMMENTS: API No.: 30-015-20800

#### CASING PROGRAM

10 3/4" 40.5#	304'
7" 23# J-55	801'
Tapered Production String:	
5 1/2" 15.5# J-55	0'-750'
4 1/2" 9.5# J-55	750'-2,002'



**After**

#### TOPS

San Adres 429'  
Glorieta 1818'

Not to Scale  
10/31/17  
JDE

**BUREAU OF LAND MANAGEMENT**  
**Carlsbad Field Office**  
**620 East Greene Street**  
**Carlsbad, New Mexico 88220**  
**575-234-5972**

**Permanent Abandonment of Federal Wells**  
**Conditions of Approval**

Failure to comply with the following Conditions of Approval may result in a Notice of Incidents of Noncompliance (INC) in accordance with 43 CFR 3163.1.

1. Plugging operations shall commence within **ninety (90)** days from the approval date of this Notice of Intent to Abandon.

**If you are unable to plug the well by the 90<sup>th</sup> day provide this office, prior to the 90<sup>th</sup> day, with the reason for not meeting the deadline and a date when we can expect the well to be plugged. Failure to do so will result in enforcement action.**

**The rig used for the plugging procedure cannot be released and moved off without the prior approval of the authorized officer. Failure to do so may result in enforcement action.**

2. **Notification:** Contact the appropriate BLM office at least 24 hours prior to the commencing of any plugging operations. For wells in Chaves and Roosevelt County, call 575-627-0272; Eddy County, call 575-361-2822; Lea County, call 575-393-3612.

3. **Blowout Preventers:** A blowout preventer (BOP), as appropriate, shall be installed before commencing any plugging operation. The BOP must be installed and maintained as per API and manufacturer recommendations. The minimum BOP requirement is a 2M system for a well not deeper than 9,090 feet; a 3M system for a well not deeper than 13,636 feet; and a 5M system for a well not deeper than 22,727 feet.

4. **Mud Requirement:** Mud shall be placed between all plugs. Minimum consistency of plugging mud shall be obtained by mixing at the rate of 25 sacks (50 pounds each) of gel per 100 barrels of brine water. Minimum nine (9) pounds per gallon.

5. **Cement Requirement:** Sufficient cement shall be used to bring any required plug to the specified depth and length. Any given cement volumes on the proposed plugging procedure are merely estimates and are not final. Unless specific approval is received, no plug except the surface plug shall be less than 25 sacks of cement. Any plug that requires a tag will have a minimum WOC time of 4 hours.

In lieu of a cement plug across perforations in a cased hole (not for any other plugs), a bridge plug set within 50 feet to 100 feet above the perforations shall be capped with 25 sacks of cement. If a bailer is used to cap this plug, 35 feet of cement shall be sufficient. **Before pumping or bailing cement on top of CIBP, tag will be required to verify depth. Based on depth, a tag of the cement may be deemed necessary.**

Unless otherwise specified in the approved procedure, the cement plug shall consist of either Neat Class "C", for up to 7,500 feet of depth or Neat Class "H", for deeper than 7,500 feet plugs.

6. Dry Hole Marker: All casing shall be cut-off at the base of the cellar or 3 feet below final restored ground level (whichever is deeper). **The BLM is to be notified a minimum of 4 hours prior to the wellhead being cut off to verify that cement is to surface in the casing and all annuluses. Wellhead cut off shall commence within ten (10) calendar days of the well being plugged. If the cut off cannot be done by the 10<sup>th</sup> day, the BLM is to be contacted with justification to receive an extension for completing the cut off.**

The well bore shall then be capped with a 4-inch pipe, 10-feet in length, 4 feet above ground and embedded in cement, unless otherwise noted in COA (requirements will be attached). The following information shall be permanently inscribed on the dry hole marker: well name and number, name of the operator, lease serial number, surveyed location (quarter-quarter section, section, township and range or other authorized survey designation acceptable to the authorized officer such as metes and bounds).

7. Subsequent Plugging Reporting: Within 30 days after plugging work is completed, file one original and three copies of the Subsequent Report of Abandonment, Form 3160-5 to BLM. The report should give in detail the manner in which the plugging work was carried out, the extent (by depths) of cement plugs placed, and the size and location (by depths) of casing left in the well. **Show date well was plugged.**

8. Trash: All trash, junk and other waste material shall be contained in trash cages or bins to prevent scattering and will be removed and deposited in an approved sanitary landfill. Burial on site is not permitted.

Following the submission and approval of the Subsequent Report of Abandonment, surface restoration will be required. See attached reclamation objectives.



# United States Department of the Interior

## BUREAU OF LAND MANAGEMENT

Carlsbad Field Office  
620 E. Greene St.  
Carlsbad, New Mexico 88220-6292  
www.blm.gov/nm



In Reply Refer To: 1310

### Reclamation Objectives and Procedures

**Reclamation Objective:** Oil and gas development is one of many uses of the public lands and resources. While development may have a short- or long-term effect on the land, successful reclamation can ensure the effect is not permanent. During the life of the development, all disturbed areas not needed for active support of production operations should undergo "interim" reclamation in order to minimize the environmental impacts of development on other resources and uses. At final abandonment, well locations, production facilities, and access roads must undergo "final" reclamation so that the character and productivity of the land and water are restored.

The long-term objective of final reclamation is to set the course for eventual ecosystem restoration, including the restoration of the natural vegetation community, hydrology, and wildlife habitats. In most cases this means returning the land to a condition approximating or equal to that which existed prior to the disturbance. The final goal of reclamation is to restore the character of the land and water to its pre-disturbance condition. The operator is generally not responsible for achieving full ecological restoration of the site. Instead, the operator must achieve the short-term stability, visual, hydrological, and productivity objectives of the surface management agency and take steps necessary to ensure that long-term objectives will be reached through natural processes.

To achieve these objectives, remove any and all contaminants, scrap/trash, equipment, pipelines and powerlines (**Contact service companies, allowing plenty of time to have the risers and power lines and poles removed prior to reclamation, don't wait till the last day and try to get them to remove infrastructure**). Strip and remove caliche, contour the location to blend with the surrounding landscape, re-distribute the native soils, provide erosion control as needed, rip and seed as specified in the original APD COA. This will apply to well pads, facilities, and access roads. Barricade access road at the starting point. If reserve pits have not reclaimed due to salts or other contaminants, submit a plan for approval, as to how you propose to provide adequate restoration of the pit area.

1. The Application for Permit to Drill or Reenter (APD, Form 3160-3), Surface Use Plan of Operations must include adequate measures for stabilization and reclamation of disturbed lands. Oil and Gas operators must plan for reclamation, both interim and final, up front in the APD process as per Onshore Oil and Gas Order No. 1.
2. For wells and/or access roads not having an approved plan, or an inadequate plan for surface reclamation (either interim or final reclamation), the operator must submit a proposal describing the procedures for reclamation. For interim reclamation, the appropriate time for submittal would be when filing the Well Completion or Recompletion Report and Log (Form 3160-4). For final reclamation, the appropriate time for submittal would be when filing the Notice of Intent, or the Subsequent Report of Abandonment, Sundry Notices and Reports on Wells (Form 3160-5). Interim reclamation is to be completed within 6 months of well completion, and final reclamation is to be completed within 6 months of well abandonment.
3. The operator must file a Subsequent Report Plug and Abandonment (Form 3160-5) following the plugging of a well.
4. Previous instruction had you waiting for a BLM specialist to inspect the location and provide you with reclamation requirements. If you have an approved Surface Use Plan of Operation and/or an approved Sundry Notice, you are free to proceed with reclamation as per approved APD. If you

have issues or concerns, contact a BLM specialist to assist you. It would be in your interest to have a BLM specialist look at the location and access road prior to the removal of reclamation equipment to ensure that it meets BLM objectives. Upon conclusion submit a Form 3160-5, Subsequent Report of Reclamation. This will prompt a specialist to inspect the location to verify work was completed as per approved plans.

5. The approved Subsequent Report of Reclamation will be your notice that the native soils, contour and seedbed have been reestablished. If the BLM objectives have not been met the operator will be notified and corrective actions may be required.
6. It is the responsibility of the operator to monitor these locations and/or access roads until such time as the operator feels that the BLM objective has been met. If after two growing seasons the location and/or access roads are not showing the potential for successful revegetation, additional actions may be needed. When you feel the BLM objectives have been met submit a Final Abandonment Notice (FAN), Form 3160-5, stating that all reclamation requirements have been achieved and the location and/or access road is ready for a final abandonment inspection.
7. At this time the BLM specialist will inspect the location and/or access road. If the native soils and contour have been restored, and the revegetation is successful, the FAN will be approved, releasing the operator of any further liability of the location and/or access road. If the location and/or access road have not achieved the objective, you will be notified as to additional work needed or additional time being needed to achieve the objective.

If there are any questions, please feel free to contact any of the following specialists:

Jim Amos  
Supervisory Petroleum Engineering Tech  
575-234-5909, 575-361-2648 (Cell)

Arthur Arias  
Environmental Protection Specialist  
575-234-6230

Henryetta Price  
Environmental Protection Specialist  
575-234-5951

Shelly Tucker  
Environmental Protection Specialist  
575-234-5979

Trishia Bad Bear, Hobbs Field Station  
Natural Resource Specialist  
575-393-3612