

District I
1625 N. French Dr., Hobbs, NM 88240
District II
811 S. First St., Artesia, NM 88210
District III
1000 Rio Brazos Rd., Aztec, NM 87410
District IV
1220 S. St. Francis Dr., Santa Fe, NM 87505

State of New Mexico
Energy, Minerals & Natural Resources

Form C-104
Revised August 1, 2011

Oil Conservation Division
1220 South St. Francis Dr.
Santa Fe, NM 87505

Submit one copy to appropriate District Office

☐ AMENDED REPORT

I. REQUEST FOR ALLOWABLE AND AUTHORIZATION TO TRANSPORT

¹ Operator name and Address MATADOR PRODUCTION COMPANY 5400 LBJ FREEWAY, STE. 1500, DALLAS, TX 75240		² OGRID Number 228937
		³ Reason for Filing Code/ Effective Date RT 12/2017
⁴ API Number 30 - 015-44421	⁵ Pool Name PURPLE SAGE; WOLFCAMP (GAS)	⁶ Pool Code 98220
⁷ Property Code 316766	⁸ Property Name ANNE COM 15 24S 28E RB	⁹ Well Number 222H

II. ¹⁰ Surface Location

UL or lot no.	Section	Township	Range	Lot Idn	Feet from the	North/South Line	Feet from the	East/West line	County
E	15	24S	28E		2346	N	877	W	EDDY

¹¹ Bottom Hole Location

UL or lot no.	Section	Township	Range	Lot Idn	Feet from the	North/South line	Feet from the	East/West line	County
H	15	24S	28E		2330	N	240	E	EDDY
¹² Lse Code P	¹³ Producing Method Code	¹⁴ Gas Connection Date 12/14/17	¹⁵ C-129 Permit Number	¹⁶ C-129 Effective Date	¹⁷ C-129 Expiration Date				

III. Oil and Gas Transporters


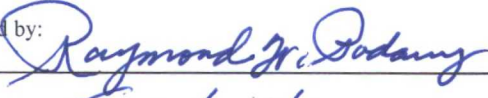

¹⁸ Transporter OGRID	¹⁹ Transporter Name and Address	²⁰ O/G/W
371242	LONGWOOD RB PIPELINE, LLC 5400 LBJ FREEWAY, STE. 1500 DALLAS, TX 75240	G
248440	WESTERN REFINING COMPANY, L.P. 6500 TROWBRIDGE DRIVE EL PASO, TX 79905	O
	NM OIL CONSERVATION ARTESIA DISTRICT DEC 19 2017 RECEIVED	

IV. Well Completion Data *CEMENT IN HOLE 15333' - 15307'

²¹ Spud Date 10/02/2017	²² Ready Date 12/12/17	²³ TD 10686'/15333'	²⁴ PBTB 15307'	²⁵ Perforations 10771' - 15168'	²⁶ DHC, MC -----
²⁷ Hole Size 17 1/2" 12 1/4"	²⁸ Casing & Tubing Size 13 3/8"/J55/54.50# 9 5/8"/J55/40.00#	²⁹ Depth Set 598' 2702'	³⁰ Sacks Cement 637/C 860/C		
8 3/4"	7 5/8"/P110/29.70#	2635'	766/C		
8 3/4"	7 5/8"/P110/29.70#	9921'	----		
8 3/4"	7"/P110/29.00#	10717'	---		
6 1/8"	5 1/2"/P110/20.00#	9814'	507/H		
6 1/8"	4 1/2"/P110/13.50#	15307'	---		

V. Well Test Data

³¹ Date New Oil 12/12/17	³² Gas Delivery Date 12/14/17	³³ Test Date	³⁴ Test Length	³⁵ Tbg. Pressure	³⁶ Csg. Pressure
³⁷ Choke Size	³⁸ Oil	³⁹ Water	⁴⁰ Gas		⁴¹ Test Method

⁴² I hereby certify that the rules of the Oil Conservation Division have been complied with and that the information given above is true and complete to the best of my knowledge and belief. Signature: 		OIL CONSERVATION DIVISION Approved by: 	
Printed name: Ava Monroe		Title: 	
Title: Sr. Engineering Technician		Approval Date: 12.22.2017	
E-mail Address: amonroe@matadorresources.com			
Date: 12/18/17	Phone: 972-371-5218		