





State of New Mexico
Eddy County

I, **James Dowdell**, certify that: I am employed by Accel Directional; that I did on the day(s) of 12/06/2017 through 12/12/2017 conduct or supervise the taking of MWD survey(s) from a depth of 246' feet to a depth of 4451' feet; that the data is true, correct, complete and within the limitations of the tool set forth by Accel Directional; that I am authorized and qualified to make this report; that this report was conducted at the request of **Limerock Resources** for the **Brainard 12L No.1**, in **Eddy County, New Mexico**; and that I have reviewed this report and find that it conforms to the principles and procedures as set forth by Accel Directional.


James Dowdell
Supervisor



Chris Shipp
President




Enclosed, please find the original and one copy of the survey performed on the referenced well by Accel Directional. (Operator No. 301287) supervised by James Dowdell. Other information required by your office is as follows:

Name & Title of Supervisor	Drainhole Number	Surveyed Depths	Dates Performed	Type of Survey
James Dowdell		246' - 4451'	12/06/17 - 12/12/17	MWD

If any other information is required, please contact the undersigned.



James Dowdell
Supervisor
jdowdell@acceldirectional.com
832-401-3400



Chris Shipp
President
Cshipp@acceldirectional.com
936-900-6204