

District I
1625 N. French Dr., Hobbs, NM 88240
District II
811 S. First St., Artesia, NM 88210
District III
1000 Rio Brazos Road, Aztec, NM 87410
District IV
1220 S. St. Francis Dr., Santa Fe, NM 87505

State of New Mexico
Energy, Minerals and Natural Resources Department
Oil Conservation Division
1220 South St. Francis Dr.
Santa Fe, NM 87505

Submit Original
to Appropriate
District Office

NM OIL CONSERVATION

ARTESIA DISTRICT

GAS CAPTURE PLAN

Date: 12/5/2017

APR 05 2018

☒ Original

RECEIVED

Operator & OGRID No.: **COG Operating LLC, OGRID 229137**

☐ Amended - Reason for Amendment: _____

This Gas Capture Plan outlines actions to be taken by the Operator to reduce well/production facility flaring/venting for new completion (new drill, recomple to new zone, re-frac) activity.

Note: Form C-129 must be submitted and approved prior to exceeding 60 days allowed by Rule (Subsection A of 19.15.18.12 NMAC).

Well(s)/Production Facility – Name of facility

The well(s) that will be located at the production facility are shown in the table below.

Well Name	API	Well Location (ULSTR)	Footages	Expected MCF/D	Flared or Vented	Comments
Roadrunner Com #3H	Federal 30-015- 44862	N-25-25S-26E	210' FSL & 1995' FWL	3149 MMCFD		Gas will connect on proposed CTB.

Gathering System and Pipeline Notification

Well(s) will be connected to a production facility after flowback operations are complete, if gas transporter system is in place. The gas produced from production facility is dedicated to **Lucid**, and will be connected to **South Carlsbad low/high** pressure gathering system located in **Lea** County, New Mexico. It will require **0' to an undetermined amount of feet** of pipeline to connect the facility to **low/high** pressure gathering system. **COG Operating LLC** provides (periodically) to **Lucid**, a drilling, completion and estimated first production date for wells that are scheduled to be drilled in the foreseeable future. In addition, **COG Operating LLC** and **Lucid** have periodic conference calls to discuss changes to drilling and completion schedules. Gas from these wells will be processed at **Red Hills** Processing Plant located in Sec 13 Twn, 24S Rng, 33 E, **Lea** County, New Mexico. The actual flow of the gas will be based on compression operating parameters and gathering system pressures.

Flowback Strategy

After the fracture treatment/completion operations, well(s) will be produced to temporary production tanks and gas will be flared or vented. During flowback, the fluids and sand content will be monitored. When the produced fluids contain minimal sand, the wells will be turned to production facilities. Gas sales should start as soon as the wells start flowing through the production facilities, unless there are operational issues on Gas Transporter system at that time. Based on current information, it is **Operator's** belief the system can take this gas upon completion of the well(s).


Safety requirements during cleanout operations from the use of underbalanced air cleanout systems may necessitate that sand and non-pipeline quality gas be vented and/or flared rather than sold on a temporary basis.

Alternatives to Reduce Flaring

Below are alternatives considered from a conceptual standpoint to reduce the amount of gas flared.

- Power Generation – On lease
 - Only a portion of gas is consumed operating the generator, remainder of gas will be flared
- Compressed Natural Gas – On lease
 - Gas flared would be minimal, but might be uneconomical to operate when gas volume declines
- NGL Removal – On lease
 - Plants are expensive, residue gas is still flared, and uneconomical to operate when gas volume declines







**Roadrunner Fed Com #3H
To Malaga I Brine**

Date: 11/14/2017
Author: Whitney McDonald
State: New Mexico
County: Eddy
Disclaimer: This is not a legal survey document

Map Legend

 Route



0 0.75 1.5 3 4.5 6 Miles