

UNITED STATES  
DEPARTMENT OF THE INTERIOR  
BUREAU OF LAND MANAGEMENT

Carlsbad Field Office

FORM APPROVED  
OMB NO. 1004-0137  
Expires: January 31, 2018**SUNDRY NOTICES AND REPORTS ON WELLS**  
*Do not use this form for proposals to drill or to re-enter an abandoned well. Use form 3160-3 (APD) for such proposals.*Lease Serial No.  
NMNM112907

6. If Indian, Allottee or Tribe Name

7. If Unit or CA/Agreement, Name and/or No.

8. Well Name and No.  
ROADRUNNER FEDERAL COM 13Y9. API Well No.  
**30-015-44993**10. Field and Pool or Exploratory Area  
COTTONWOOD DRAW; BS

11. County or Parish, State

EDDY COUNTY, NM

**SUBMIT IN TRIPLICATE - Other instructions on page 2**

1. Type of Well

☒ Oil Well ☐ Gas Well ☐ Other2. Name of Operator  
COG OPERATING LLCContact: MAYTE X REYES  
E-Mail: mreyes1@concho.com3a. Address  
2208 WEST MAIN STREET  
ARTESIA, NM 882103b. Phone No. (include area code)  
Ph: 575-748-6945

4. Location of Well (Footage, Sec., T., R., M., or Survey Description)

Sec 25 T25S R26E SESW 180FSL 2025FWL

**12. CHECK THE APPROPRIATE BOX(ES) TO INDICATE NATURE OF NOTICE, REPORT, OR OTHER DATA**

TYPE OF SUBMISSION	TYPE OF ACTION			
<input checked="" type="checkbox"/> Notice of Intent	<input type="checkbox"/> Acidize	<input type="checkbox"/> Deepen	<input type="checkbox"/> Production (Start/Resume)	<input type="checkbox"/> Water Shut-Off
<input type="checkbox"/> Subsequent Report	<input type="checkbox"/> Alter Casing	<input type="checkbox"/> Hydraulic Fracturing	<input type="checkbox"/> Reclamation	<input type="checkbox"/> Well Integrity
<input type="checkbox"/> Final Abandonment Notice	<input type="checkbox"/> Casing Repair	<input type="checkbox"/> New Construction	<input type="checkbox"/> Recomplete	<input checked="" type="checkbox"/> Other
	<input type="checkbox"/> Change Plans	<input type="checkbox"/> Plug and Abandon	<input type="checkbox"/> Temporarily Abandon	
	<input type="checkbox"/> Convert to Injection	<input type="checkbox"/> Plug Back	<input type="checkbox"/> Water Disposal	

13. Describe Proposed or Completed Operation: Clearly state all pertinent details, including estimated starting date of any proposed work and approximate duration thereof. If the proposal is to deepen directionally or recompleat horizontally, give subsurface locations and measured and true vertical depths of all pertinent markers and zones. Attach the Bond under which the work will be performed or provide the Bond No. on file with BLM/BIA. Required subsequent reports must be filed within 30 days following completion of the involved operations. If the operation results in a multiple completion or recompletion in a new interval, a Form 3160-4 must be filed once testing has been completed. Final Abandonment Notices must be filed only after all requirements, including reclamation, have been completed and the operator has determined that the site is ready for final inspection.

COG Operating LLC, respectfully requests approval to skid the Roadrunner Federal Com 13H thirty feet to the south; which will become the new Roadrunner Federal Com 13Y.

Attached you will find the 3160-3 and the C102 for the Roadrunner Federal Com 13Y.

5/22/2018: Engineering review completed by M. Haque. All previous COAs still apply.  
5-22-18 NRS JIB USE EXISTING COAs

**#13H-30-015-44863**

RECEIVED

MAY 23 2018

14. I hereby certify that the foregoing is true and correct.

Electronic Submission #420875 verified by the BLM Well Information System  
For COG OPERATING LLC, sent to the Carlsbad  
Committed to AFMSS for processing by MUSTAFA HAQUE on 05/22/2018 ()

DISTRICT II-ARTESIA O.C.D.

Name (Printed/Typed) MAYTE X REYES

Title SENIOR REGULATORY ANALYST

Signature (Electronic Submission)

Date 05/21/2018

**THIS SPACE FOR FEDERAL OR STATE OFFICE USE**

Approved By

Title

Date

Conditions of approval, if any, are attached. Approval of this notice does not warrant or certify that the applicant holds legal or equitable title to those rights in the subject lease which would entitle the applicant to conduct operations thereon.

Office

Title 18 U.S.C. Section 1001 and Title 43 U.S.C. Section 1212, make it a crime for any person knowingly and willfully to make to any department or agency of the United States any false, fictitious or fraudulent statements or representations as to any matter within its jurisdiction.

(Instructions on page 2)

**\*\* OPERATOR-SUBMITTED \*\* OPERATOR-SUBMITTED \*\* OPERATOR-SUBMITTED \*\***


UNITED STATES  
DEPARTMENT OF THE INTERIOR  
BUREAU OF LAND MANAGEMENT  
APPLICATION FOR PERMIT TO DRILL OR REENTER


1a. Type of Work: <input checked="" type="checkbox"/> DRILL <input type="checkbox"/> REENTER		5. Lease Serial No. <b>NMMN112907</b>
1b. Type of Well: <input checked="" type="checkbox"/> Oil Well <input type="checkbox"/> Gas Well <input type="checkbox"/> Other <input type="checkbox"/> Single Zone <input type="checkbox"/> Multiple Zone		6. If Indian, Allottee or Tribe Name
2. Name of Operator <b>COG Operating LLC.</b>		7. If Unit or CA Agreement, Name and No.
3a. Address <b>2208 West Main Street Artesia, NM 88210</b>	3b. Phone No. (include area code) <b>575-748-6940</b>	8. Lease Name and Well No. <b>Roadrunner Federal Com 13V</b>
4. Location of Well (Report location clearly and in accordance with any State requirements *) At surface <b>180' FSL &amp; 2025' FWL Unit Letter N (SESW) Sec 25. T25S. R26E</b> At proposed prod. Zone <b>200' FNL &amp; 1850' FWL Unit Letter C (NENW) Sec 24. T25S. R26E</b>		9. API Well No.
14. Distance in miles and direction from nearest town or post office* <b>10 Miles</b>		10. Field and Pool, or Exploratory <b>Cottonwood Draw; Bone Spring</b>
15. Distance from proposed* location to nearest property or lease line, ft. (Also to nearest drlg. Unit line, if any) <b>180'</b>	16. No. of acres in lease <b>440</b>	11. Sec., T.R.M. or Blk and Survey or Area <b>Sec. 25 - T25S - R26E</b>
18. Distance from location* to nearest well, drilling, completed, applied for, on this lease, ft. <b>526'</b>	19. Proposed Depth <b>TVD: 7,650' MD: 17,638'</b>	12. County or Parish <b>Eddy</b>
21. Elevations (Show whether DF, KDB, RT, GL, etc.) <b>3242.1'</b>	22. Approximate date work will start* <b>6/1/2018</b>	13. State <b>NM</b>
17. Spacing Unit dedicated to this well <b>320</b>		
20. BLM/BIA Bond No. on file <b>NMB000215</b>		
23. Estimated duration <b>30 days</b>		

24. Attachments

The following, completed in accordance with the requirements of Onshore Oil and Gas Order No. 1, shall be attached to this form:

- |   |  |
|---|--|
| 1. Well plat certified by a registered surveyor.  | 4. Bond to cover the operations unless covered by an existing bond on file (see Item 20 above).    |
| 2. A Drilling Plan  | 5. Operator certification  |
| 3. A Surface Use Plan (if the location is on National Forest System Lands, the SUPO shall be filed with the appropriate Forest Service Office). | 6. Such other site specific information and/or plans as may be required by the authorized officer. |

25. Signature 	Name (Printed/Typed) <b>Mayte Reyes</b>	Date <b>5/21/2018</b>
---	--	--------------------------

Regulatory Analyst		
Approved by (Signature) 	Name (Printed/Typed) <b>Cory D. Layman</b>	Date <b>05/22/2018</b>
Title <b>Field Manager</b>	Office <b>CFO</b>	

Application approval does not warrant or certify that the applicant holds legal or equitable title to those rights in the subject lease which would entitle the applicant to conduct operations thereon.

Conditions of approval, if any, are attached.

Title 18 U.S.C. Section 1001 and Title 43 U.S.C. Section 1212, make it a crime for any person knowingly and willfully to make to any department or agency of the United States any false, fictitious or fraudulent statements or representations as to any matter within its jurisdiction.

DISTRICT I  
1625 N. FRENCH DR., BOBBY, NM 88240  
Phone: (505) 303-0181 Fax: (505) 303-0720

DISTRICT II  
811 S. FIRST ST., ARTESIA, NM 88210  
Phone: (505) 748-1283 Fax: (505) 748-0720

DISTRICT III  
1000 RIO BRAZOS RD., AZTEC, NM 87410  
Phone: (505) 334-8178 Fax: (505) 334-8170

DISTRICT IV  
1820 S. ST. FRANCIS DR., SANTA FE, NM 87503  
Phone: (505) 476-3480 Fax: (505) 476-3482

State of New Mexico  
Energy, Minerals & Natural Resources Department  
**OIL CONSERVATION DIVISION**  
1220 SOUTH ST. FRANCIS DR.  
Santa Fe, New Mexico 87505

Form C-102  
Revised August 1, 2011  
Submit one copy to appropriate  
District Office

☐ AMENDED REPORT

**WELL LOCATION AND ACREAGE DEDICATION PLAT**

API Number <b>30-015-</b>	Pool Code <b>97494</b>	Pool Name <b>Cottonwood Draw, Bone Spring</b>
Property Code	Property Name <b>ROADRUNNER FEDERAL COM</b>	Well Number <b>13Y</b>
OGRID No. <b>229137</b>	Operator Name <b>COG OPERATING, LLC</b>	Elevation <b>3242.1'</b>

**Surface Location**

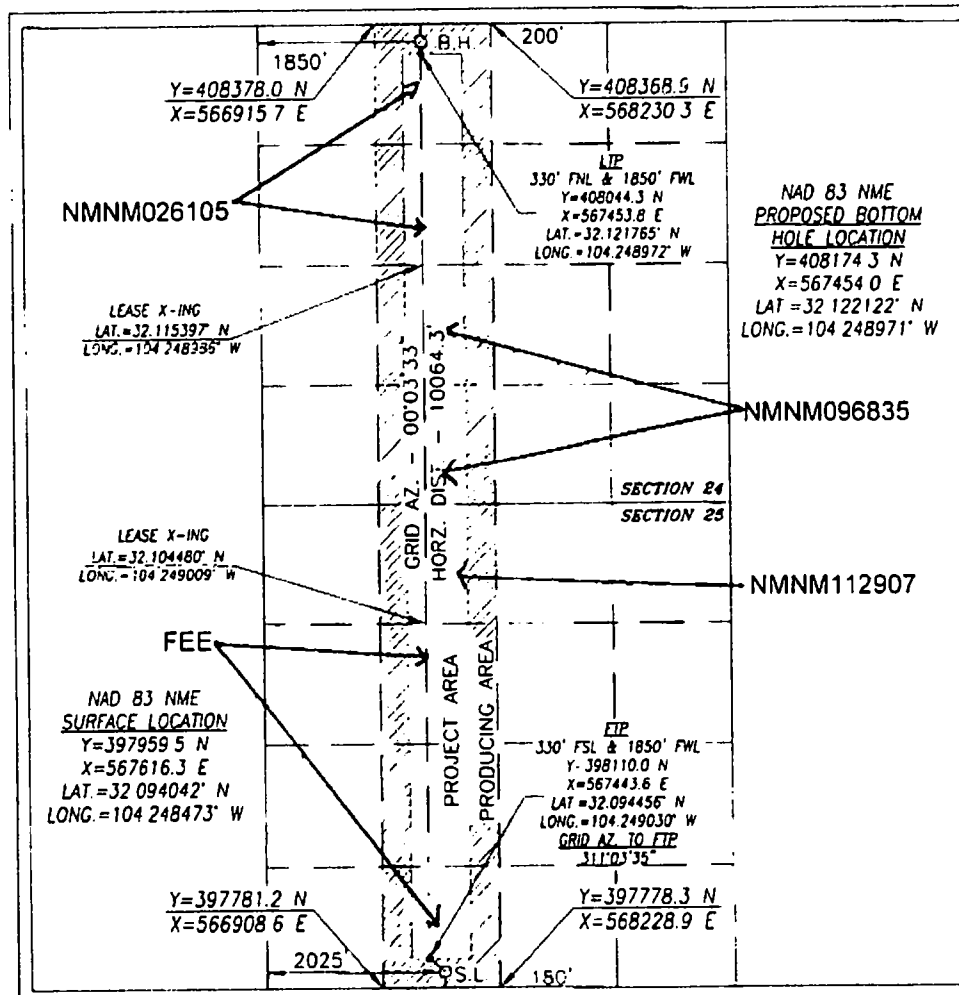
UL or lot No.	Section	Township	Range	Lot Idn	Feet from the	North/South line	Feet from the	East/West line	County
N	25	25-S	26-E		180	SOUTH	2025	WEST	EDDY

**Bottom Hole Location If Different From Surface**

UL or lot No.	Section	Township	Range	Lot Idn	Feet from the	North/South line	Feet from the	East/West line	County
C	24	25-S	26-E		200	NORTH	1850	WEST	EDDY

Dedicated Acres	Joint or Infill	Consolidation Code	Order No.
320			

NO ALLOWABLE WILL BE ASSIGNED TO THIS COMPLETION UNTIL ALL INTERESTS HAVE BEEN CONSOLIDATED  
OR A NON-STANDARD UNIT HAS BEEN APPROVED BY THE DIVISION



**OPERATOR CERTIFICATION**

I hereby certify that the information herein is true and complete to the best of my knowledge and belief, and that this organization either owns a working interest or unleased mineral interest in the land including the proposed bottom hole location or has a right to drill this well at this location pursuant to a contract with an owner of such mineral or working interest, or to a voluntary pooling agreement or a compulsory pooling order heretofore entered by the division.

Signature: Mayte Reyes Date: 5-21-18

Printed Name

mreyes1@concho.com

E-mail Address

**SURVEYOR CERTIFICATION**

I hereby certify that the well location shown on this plat was plotted from field notes of actual surveys made by me or under my supervision, and that the same is true and correct to the best of my belief.

MAY 16, 2018

Date of Survey

Signature & Seal of Professional Surveyor



Signature: Chad Hargrow Date: 5/17/18  
Certificate No. CHAD HARGROW 17777  
W.O. # 18-548 DRAWN BY: JH