

District I
1625 N. French Dr., Hobbs, NM 88240
Phone: (575) 393-6161 Fax: (575) 393-0720
District II
811 S. First St., Artesia, NM 88210
Phone: (575) 748-1283 Fax: (575) 748-9720
District III
1000 Rio Brazos Road, Aztec, NM 87410
Phone: (505) 334-6178 Fax: (505) 334-6170
District IV
1220 S. St. Francis Dr., Santa Fe, NM 87505
Phone: (505) 476-3460 Fax: (505) 476-3462

State of New Mexico
Energy, Minerals & Natural Resources Department
OIL CONSERVATION DIVISION
1220 South St. Francis Dr.
Santa Fe, NM 87505

RECEIVED

JUL 13 2018

Form C-102
Revised August 1, 2011

Submit original to appropriate
District Office

DISTRICT II-ARTESIA

☐ AMENDED REPORT

WELL LOCATION AND ACREAGE DEDICATION PLAT

API Number 30-015-45112	Pool Code 98220	Pool Name Purple Sage Wolfcamp
Property Code 318942	Property Name SUNRISE MDP1 "8-5" FEDERAL COM	Well Number 174H
OGRID No. 16696	Operator Name OXY USA INC.	Elevation 3546.9'

Surface Location

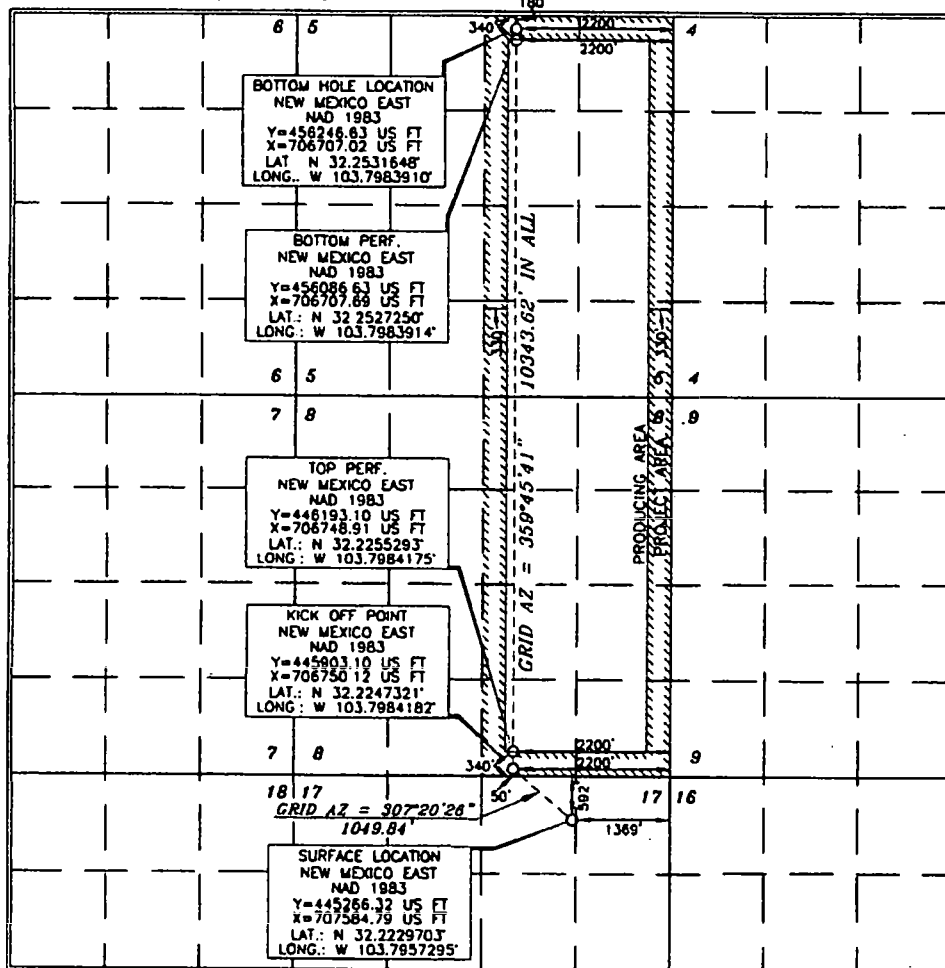
UL or lot no.	Section	Township	Range	Lot Idn	Feet from the	North/South line	Feet from the	East/West line	County
B	17	24 SOUTH	31 EAST, N.M.P.M.		592'	NORTH	1369'	EAST	EDDY

Bottom Hole Location If Different From Surface

UL or lot no.	Section	Township	Range	Lot Idn	Feet from the	North/South line	Feet from the	East/West line	County
2	5	24 SOUTH	31 EAST, N.M.P.M.		180'	NORTH	2200'	EAST	EDDY
Dedicated Acres 640		Joint or Infill Y	Consolidation Code	Order No.					

No allowable will be assigned to this completion until all interests have been consolidated or a non-standard unit has been approved by the division.

640.569



OPERATOR CERTIFICATION

I hereby certify that the information contained herein is true and complete to the best of my knowledge and belief, and that this organization either owns a working interest or undivided mineral interest in the land including the proposed bottom hole location or has a right to drill this well at this location pursuant to a contract with an owner of such a mineral or working interest, or to a voluntary pooling agreement or a compulsory pooling order heretofore entered by the division.

Signature: **David Stewart** Date: **3/21/18**
Printed Name: **David Stewart**
E-mail Address: **david_stewart@oxy.com**

SURVEYOR CERTIFICATION

I hereby certify that the well location shown on this plat was located from the best of my knowledge and belief, and that the same is true and correct to the best of my belief.

Signature and Seal of Professional Surveyor: **Terry J. Paul** Date of Survey: **2/6/2018**
Certificate Number: **15079**

WOF 171107WL-a (K4)

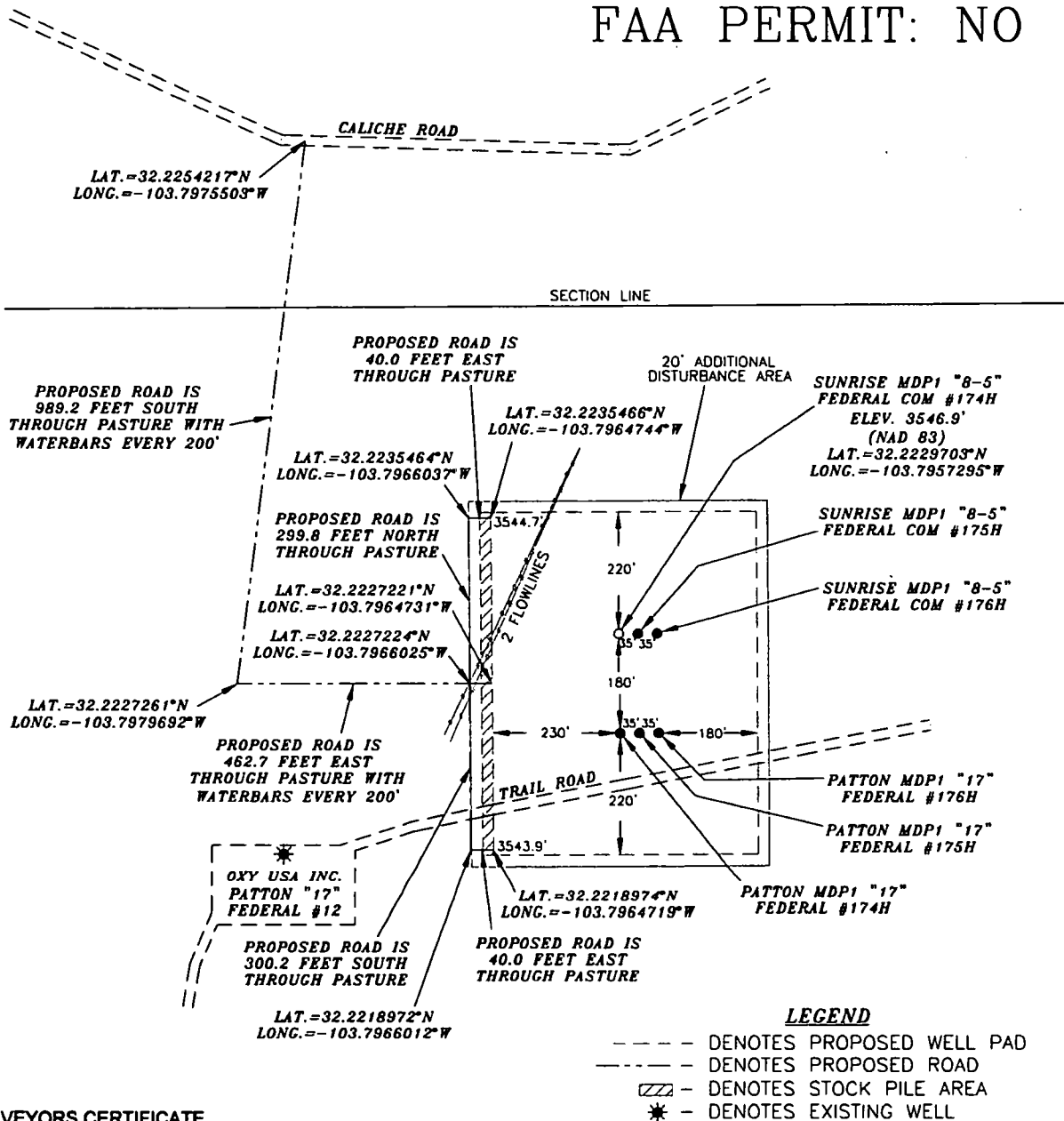
RWP 7-16-18

OXY USA INC.

SUNRISE MDP1 "8-5" FEDERAL COM #174H

SITE PLAN

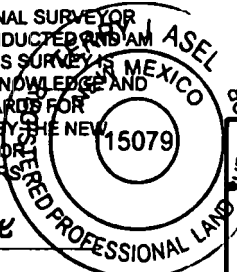
FAA PERMIT: NO



SURVEYORS CERTIFICATE

I, TERRY J. ASEL, NEW MEXICO PROFESSIONAL SURVEYOR NO. 15079, DO HEREBY CERTIFY THAT I CONDUCTED AND AM RESPONSIBLE FOR THIS SURVEY, THAT THIS SURVEY IS TRUE AND CORRECT TO THE BEST OF MY KNOWLEDGE AND BELIEF, AND MEETS THE "MINIMUM STANDARDS FOR SURVEYING IN NEW MEXICO" AS ADOPTED BY THE NEW MEXICO STATE BOARD OF REGISTRATION FOR PROFESSIONAL ENGINEERS AND SURVEYORS.

Terry J. Asel 2/7/2018
Terry J. Asel N.M. R.P.L.S. No. 15079



Asel Surveying

P.O. BOX 393 - 310 W. TAYLOR
HOBBS, NEW MEXICO - 575-393-9146



OXY USA INC.

SUNRISE MDP1 "8-5" FEDERAL COM #174H
LOCATED AT 592' FNL & 1369' FEL IN
SECTION 17, TOWNSHIP 24 SOUTH, RANGE 31
EAST, N.M.P.M., EDDY COUNTY, NEW MEXICO

Survey Date: 11/07/17	Sheet 1 of 1 Sheets
W.O. Number: 171107WL-a (Rev. A)	Drawn By: KA Rev: A
Date: 02/06/18	171107WL-a Scale: 1"=300'