

District I
 1623 N. French Dr., Hobbs, NM 88240
 Phone: (505) 393-6161 Fax: (505) 393-0720
 District II
 811 S. Ford St., Artesia, NM 88210
 Phone: (505) 748-1283 Fax: (505) 748-9720
 District III
 1000 Rio Brazos Road, Aztec, NM 87410
 Phone: (505) 334-6178 Fax: (505) 334-6170
 District IV
 1220 S. St. Francis Dr., Santa Fe, NM 87505
 Phone: (505) 476-3460 Fax: (505) 476-3462

State of New Mexico
 Energy, Minerals & Natural Resources Department
 OIL CONSERVATION DIVISION
 1220 South St. Francis Dr.
 Santa Fe, NM 87505

NM OIL CONSERVATION Form C-102
 ARTESIA DISTRICT
 August 1, 2011
 Submit one copy to appropriate
 AUG 07 2018 District Office

RECEIVED AMENDED REPORT

WELL LOCATION AND ACREAGE DEDICATION PLAT

API Number 30-015-45152	Pool Code 98220	Pool Name Purple Sage Wolfcamp
Property Code 318942	Property Name SUNRISE MDP1 "8-5" FEDERAL COM	Well Number 175H
OGRID No. 16696	Operator Name OXY USA INC.	Elevation 3548.0'

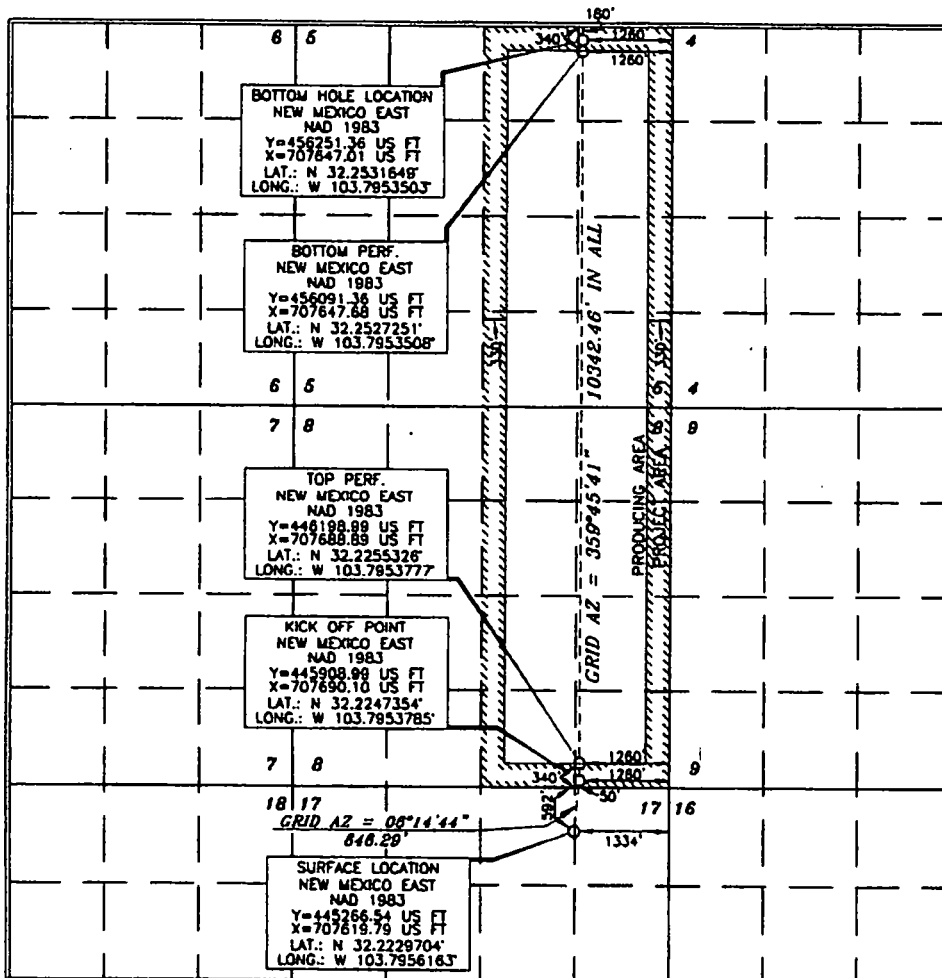
Surface Location

UL or lot no.	Section	Township	Range	Lot Idn	Feet from the	North/South line	Feet from the	East/West line	County
B	17	24 SOUTH	31 EAST, N.M.P.M.		592'	NORTH	1334'	EAST	EDDY

Bottom Hole Location If Different From Surface

UL or lot no.	Section	Township	Range	Lot Idn	Feet from the	North/South line	Feet from the	East/West line	County
1	5	24 SOUTH	31 EAST, N.M.P.M.		180'	NORTH	1260'	EAST	EDDY
Dedicated Acres 640		Joint or Infill Y	Consolidation Code	Order No.					

No allowable will be assigned to this completion until all interests have been consolidated or a non-standard unit has been approved by the division.



OPERATOR CERTIFICATION

I hereby certify that the information contained herein is true and complete to the best of my knowledge and belief, and that this organization either owns a working interest or undivided mineral interest in the land including the proposed bottom hole location or has a right to drill this well at this location pursuant to a contract with an owner of such a mineral or working interest, or to a voluntary pooling agreement or a compulsory pooling order heretofore entered by the division.

Signature: **David Stewart**
 Printed Name: **David Stewart**
 E-mail Address: **david.stewart@oxy.com**

SURVEYOR CERTIFICATION

I hereby certify that the information shown on this plat was obtained from reliable sources and that the same is true and correct to the best of my belief.

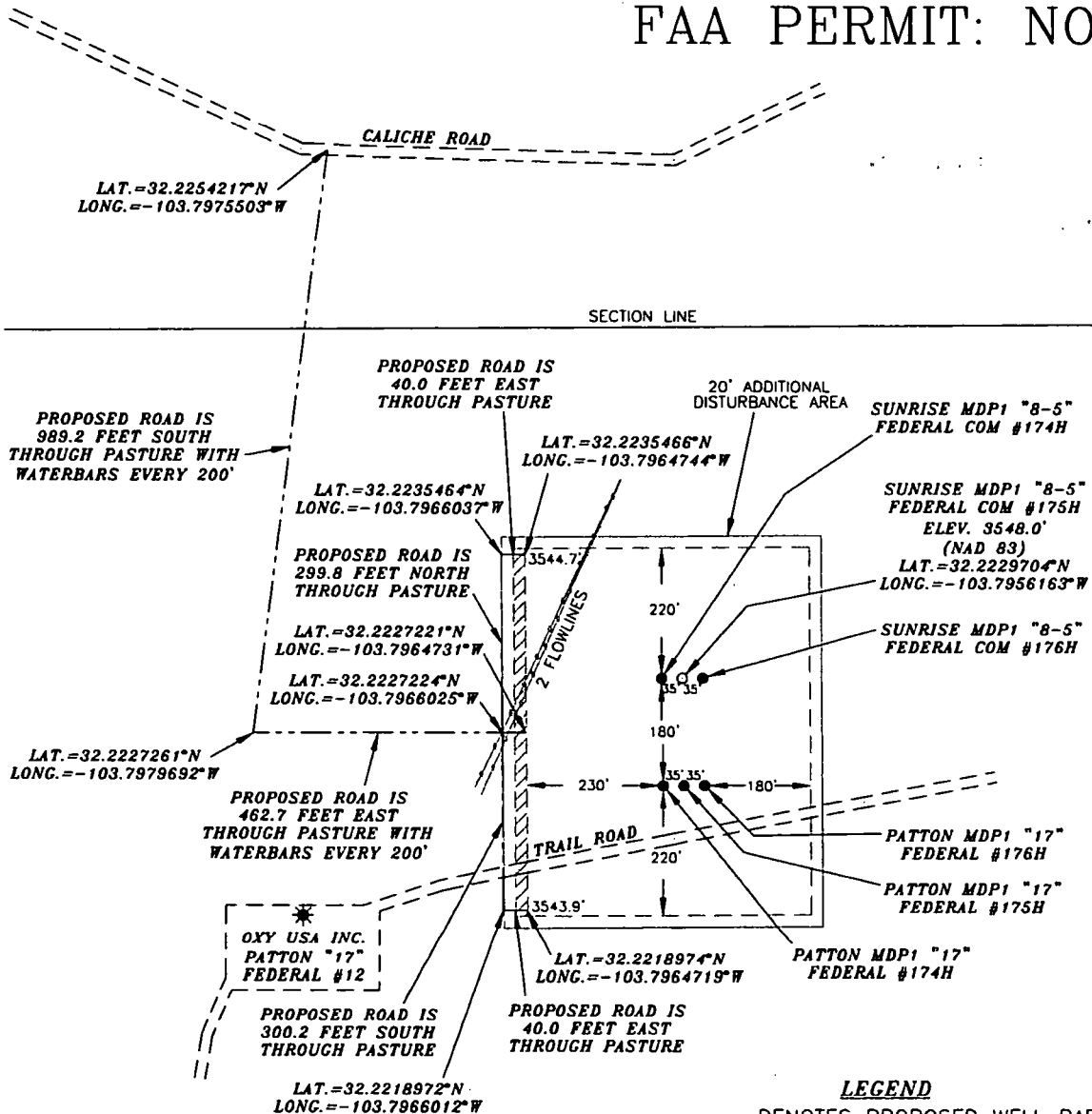
Date of Survey: **NOVEMBER 2, 2018**
 Signature and Seal: **Terry J. Asch**
 Professional Surveyor
 Certificate Number: **15079**

WO# 171107WL-b (KA)

RW 8-9-18

OXY USA INC. SUNRISE MDP1 "8-5" FEDERAL COM #175H SITE PLAN

FAA PERMIT: NO



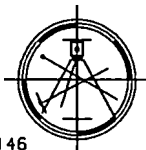
SURVEYORS CERTIFICATE

I, TERRY J. ASEL, NEW MEXICO PROFESSIONAL SURVEYOR NO. 15079, DO HEREBY CERTIFY THAT I CONDUCTED AND AM RESPONSIBLE FOR THIS SURVEY, THAT THIS SURVEY IS TRUE AND CORRECT TO THE BEST OF MY KNOWLEDGE AND BELIEF, AND MEETS THE "MINIMUM STANDARD FOR SURVEYING IN NEW MEXICO" AS ADOPTED BY THE NEW MEXICO STATE BOARD OF REGISTRATION FOR PROFESSIONAL ENGINEERS AND SURVEYORS.

Terry J. Asel 2/7/2018
Terry J. Asel N.M. R.P.L.S. No. 15079

Asel Surveying

P.O. BOX 393 - 310 W. TAYLOR
HOBBS, NEW MEXICO - 575-393-9146



OXY USA INC.

SUNRISE MDP1 "8-5" FEDERAL COM #175H
LOCATED AT 592' FNL & 1334' FEL IN
SECTION 17, TOWNSHIP 24 SOUTH, RANGE 31
EAST, N.M.P.M., EDDY COUNTY, NEW MEXICO

Survey Date: 11/07/17	Sheet 1 of 1 Sheets
W.O. Number: 171107WL-b (Rev. A)	Drawn By: KA Rev: A
Date: 02/06/18	171107WL-b Scale: 1"=300'