

UNITED STATES
DEPARTMENT OF THE INTERIOR
BUREAU OF LAND MANAGEMENT

oed Artesia

FORM APPROVED
OMB NO. 1004-0137
Expires: January 31, 2018

SUNDRY NOTICES AND REPORTS ON WELLS
Do not use this form for proposals to drill or to re-enter an abandoned well. Use form 3160-3 (APD) for such proposals.

5. Lease Serial No.
NMNM0522A

6. If Indian, Allottee or Tribe Name

SUBMIT IN TRIPLICATE - Other instructions on page 2

7. If Unit or CA/Agreement, Name and/or No.
891000303X

8. Well Name and No.
POKER LAKE UNIT 199

9. API Well No.
30-015-36506-00-S1

10. Field and Pool or Exploratory Area
WILDCAT

11. County or Parish, State
EDDY COUNTY, NM

1. Type of Well

☐ Oil Well ☒ Gas Well ☐ Other

2. Name of Operator
BOPCO LP

Contact: TRACIE J CHERRY
E-Mail: tracie_cherry@xtoenergy.com

3a. Address
6401 HOLIDAY HILL RD BLDG 5 SUITE 200
MIDLAND, TX 79707

3b. Phone No. (include area code)
Ph: 432-221-7379

4. Location of Well (Footage, Sec., T., R., M., or Survey Description)

Sec 28 T24S R31E SESW 1000FSL 1685FWL
32.183766 N Lat, 103.785756 W Lon

12. CHECK THE APPROPRIATE BOX(ES) TO INDICATE NATURE OF NOTICE, REPORT, OR OTHER DATA

| TYPE OF SUBMISSION | TYPE OF ACTION | | | |
|--|---|---|--|---|
| <input checked="" type="checkbox"/> Notice of Intent | <input type="checkbox"/> Acidize | <input type="checkbox"/> Deepen | <input type="checkbox"/> Production (Start/Resume) | <input type="checkbox"/> Water Shut-Off |
| <input type="checkbox"/> Subsequent Report | <input type="checkbox"/> Alter Casing | <input type="checkbox"/> Hydraulic Fracturing | <input type="checkbox"/> Reclamation | <input type="checkbox"/> Well Integrity |
| <input type="checkbox"/> Final Abandonment Notice | <input type="checkbox"/> Casing Repair | <input type="checkbox"/> New Construction | <input type="checkbox"/> Recomplete | <input checked="" type="checkbox"/> Other |
| | <input type="checkbox"/> Change Plans | <input type="checkbox"/> Plug and Abandon | <input type="checkbox"/> Temporarily Abandon | Site Facility Diagram/Security Plan |
| | <input type="checkbox"/> Convert to Injection | <input type="checkbox"/> Plug Back | <input type="checkbox"/> Water Disposal | |

13. Describe Proposed or Completed Operation: Clearly state all pertinent details, including estimated starting date of any proposed work and approximate duration thereof. If the proposal is to deepen directionally or recompleat horizontally, give subsurface locations and measured and true vertical depths of all pertinent markers and zones. Attach the Bond under which the work will be performed or provide the Bond No. on file with BLM/BIA. Required subsequent reports must be filed within 30 days following completion of the involved operations. If the operation results in a multiple completion or recompleat in a new interval, a Form 3160-4 must be filed once testing has been completed. Final Abandonment Notices must be filed only after all requirements, including reclamation, have been completed and the operator has determined that the site is ready for final inspection.

BOPCO, LP respectfully submits the site facility diagram for the Poker Lake Unit 199 Battery.

The FMP for oil will be located at tank #27034540001. Oil will be sold by tank gauge.

The FMP for gas will be check meter #DBPL0104G

RECEIVED

AUG 07 2018

GC 8-10-18
Accepted for record - NMOCD

DISTRICT II-ARTESIA O.C.D.

14. I hereby certify that the foregoing is true and correct.

Electronic Submission #429953 verified by the BLM Well Information System

For BOPCO LP, sent to the Carlsbad

Committed to AFMSS for processing by DEBORAH MCKINNEY on 08/06/2018 (18DLM0525SE)

Name (Printed/Typed) TRACIE J CHERRY

Title REGULATORY ANALYST

Signature (Electronic Submission)

Date 08/03/2018

THIS SPACE FOR FEDERAL OR STATE OFFICE USE

ACCEPTED FOR RECORD

Approved By

Title

AUG - 6 2018

Date

Conditions of approval, if any, are attached. Approval of this notice does not warrant or certify that the applicant holds legal or equitable title to those rights in the subject lease which would entitle the applicant to conduct operations thereon.

Office

Title 18 U.S.C. Section 1001 and Title 43 U.S.C. Section 1212, make it a crime for any person knowingly and willfully to make any false, fictitious or fraudulent statements or representations as to any matter within its jurisdiction.

(Instructions on page 2)

** BLM REVISED ** BLM REVISED ** BLM REVISED ** BLM REVISED ** BLM REVISED **



TO ENTERPRISE SALES GAS
METER #68462 AT
32.15683, -103.77481
LOCATED IN SEC.4,T25S,R31E
FMP #: TBA

| Valve Phase Details | | | |
|---------------------|------|---------|-------------|
| Valve ID | Fill | Recycle | Sales/Drain |
| F1 | O/C | N/A | O/C |
| F2 | O/C | S/C | S/C |
| S1-2 | S/C | S/C | O/C |
| D1-2 | S/C | O/C | S/C |
| D3 | S/C | O/C | S/C |
| R1-2 | S/C | O/C | S/C |

O=Open, S/O=Sealed Open, C=Closed, S/C=Sealed
Closed, O/C=Opened or Closed

| DRAWING ID | METER DESCRIPTION | TYPE | METER ID # | PURPOSE |
|------------|--------------------------------|------|------------|-------------|
| GM 1 | BATTERY CHECK METER | GAS | DBPL0104G | CHECK METER |
| OM 1 | HORIZONTAL SEPARATOR OIL METER | OIL | N/A | TOTAL FLOW |

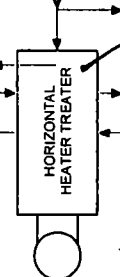
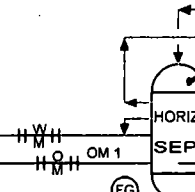
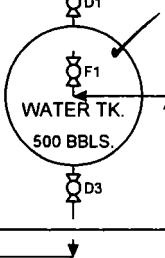
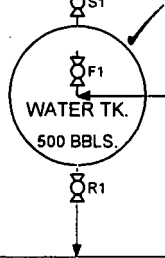
| TED IN WELLS | |
|----------------------|--------------|
| NAME | AP# |
| POKER LAKE UNIT #199 | 30-015-36508 |

GM 1
FMP #: TBA

TRUCK BOTTOMS
TRUCK
LOADING

OIL TRUCK
LOADING
FMP #: TBA

WATER TRUCK
LOADING



Facility Gas Usage

| Equipment | Usage |
|----------------------|------------|
| HEATER TREATER | 42.86 MCFD |
| PNEUMATIC CONTROLLER | 144 SCFD |

EMULSION _____
WATER _____
OIL _____
GAS _____

| Revision | Description of Change | Date | By | BOPCO L.P. |
|----------|-----------------------|-----------|-----|------------|
| 0 | ORIGINAL DRAWING | 8/12/2019 | CDR | |
| | | | | |
| | | | | |
| | | | | |
| | | | | |

PLU #199
CENTRAL TANK BATTERY
EDDY COUNTY, NEW MEXICO

SEC.28-T24S-R31E, API#30-015-31690, FED LEASE ID:NMNM71016X

SITE FACILITY DIAGRAM

XTO-DB-00PLU-199TB-SFD-000-0038

0