

District I
1635 N. French Dr., Hobbs, NM 88240
Phone: (575) 393-6161 Fax: (575) 393-0720
District II
811 S. First St., Artesia, NM 88210
Phone: (575) 748-1283 Fax: (575) 748-0720
District III
1000 Rio Brazos Road, Aztec, NM 87410
Phone: (505) 334-6178 Fax: (505) 334-6170
District IV
1220 S. St. Francis Dr., Santa Fe, NM 87505
Phone: (505) 476-3460 Fax: (505) 476-3462

State of New Mexico
Energy, Minerals & Natural Resources Department
OIL CONSERVATION DIVISION
1220 South St. Francis Dr.
Santa Fe, NM 87505

RECEIVED

SEP 12 2018

Form C-102
Revised August 1, 2011
Submit one copy to appropriate
District Office

AMENDED REPORT
DISTRICT II-ARTESIA O.C.D.

WELL LOCATION AND ACREAGE DEDICATION PLAT

API Number 30-015-45246	Pool Code 33740	Pool Name Tugle Wells Bone Springs
Property Code 321632	Property Name IRIDIUM MDP1 "28-21" FEDERAL COM	Well Number 5H
OGRID No. 16696	Operator Name OXY USA INC.	Elevation 3403.0'

Surface Location

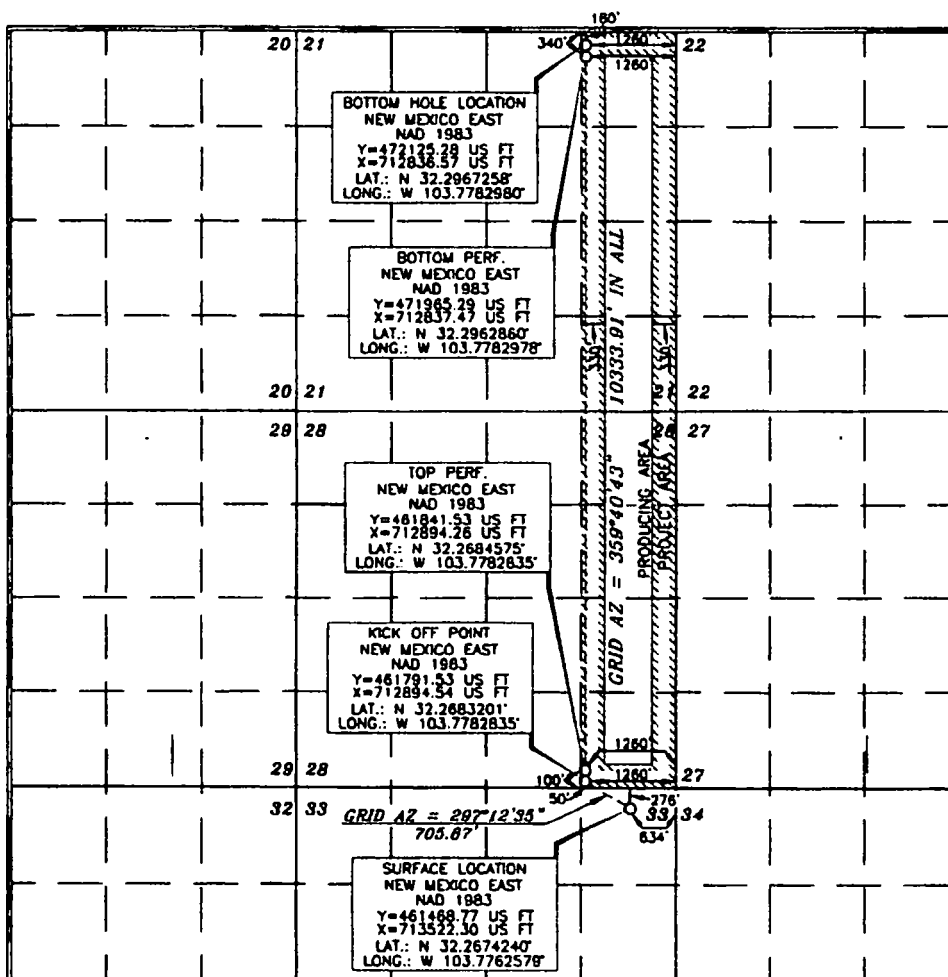
UL or lot no.	Section	Township	Range	Lot Idn	Feet from the	North/South line	Feet from the	East/West line	County
A	33	23 SOUTH	31 EAST, N.M.P.M.		276'	NORTH	634'	EAST	EDDY

Bottom Hole Location If Different From Surface

UL or lot no.	Section	Township	Range	Lot Idn	Feet from the	North/South line	Feet from the	East/West line	County
A	21	23 SOUTH	31 EAST, N.M.P.M.		180'	NORTH	1260'	EAST	EDDY

Dedicated Acres	Joint or Infill	Consolidation Code	Order No.
320	Y		NSL will be filed

No allowable will be assigned to this completion until all interests have been consolidated or a non-standard unit has been approved by the division.



OPERATOR CERTIFICATION

I hereby certify that the information contained herein is true and complete to the best of my knowledge and belief, and that this organization either owns a working interest or undivided mineral interest in the land including the proposed bottom hole location or has a right to drill this well at this location pursuant to a contract with an owner of such a mineral or working interest, or to a voluntary pooling agreement or a compulsory pooling order heretofore entered by the division.

Signature: David Stewart Date: 5/16/18
Printed Name: David Stewart
E-mail Address: david_stewart@oxy.com

SURVEYOR CERTIFICATION

I hereby certify that the survey shown on this plat was planned from reliable and accurate surveys made by me or under my supervision and that the same is true and correct to the best of my belief.

Date of Survey: JANUARY 31, 2018
Signature and Seal of Professional Surveyor: Terry J. Asch
Certificate Number: 15079

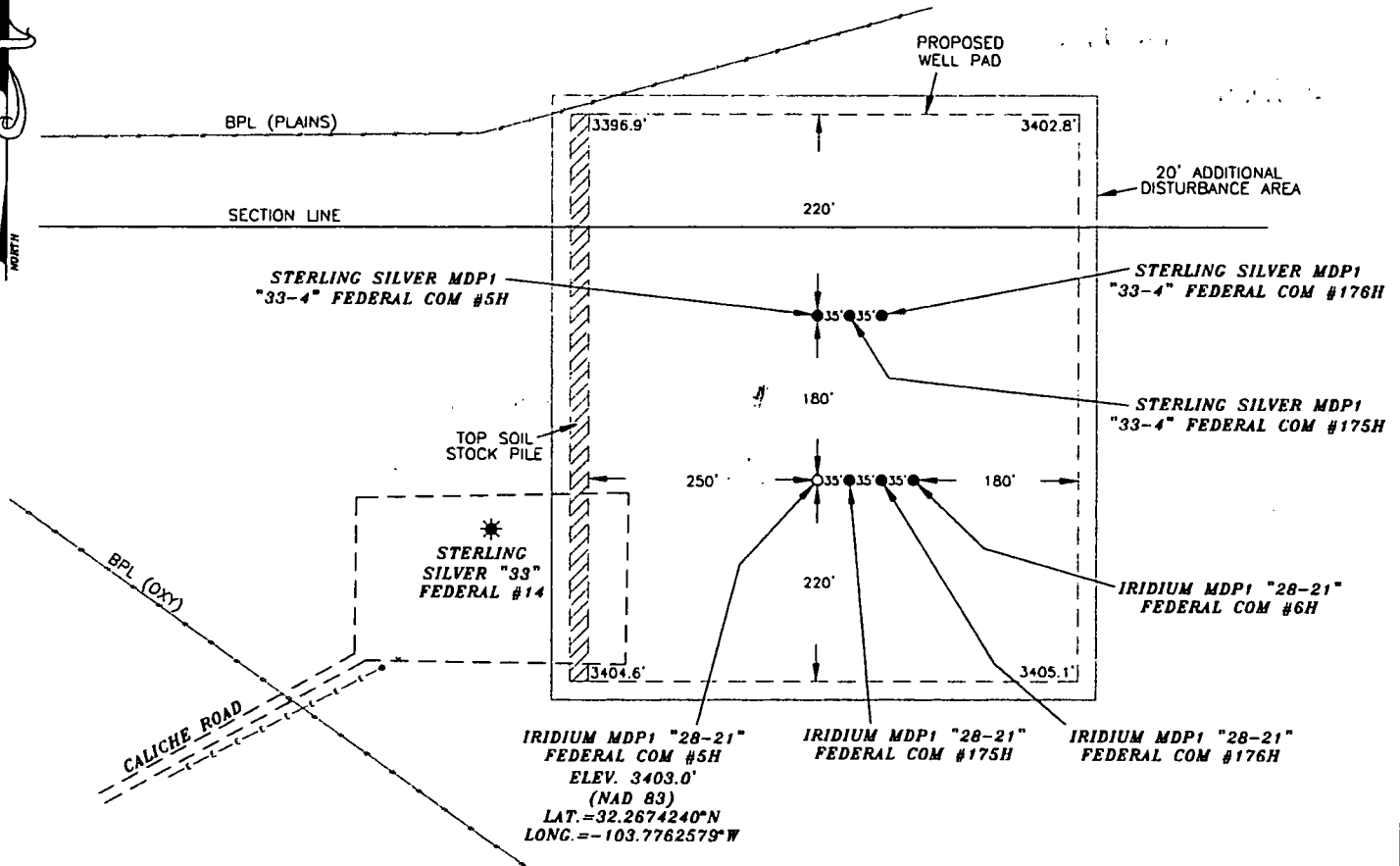
WOF 180131WL-C (NA)

RUP 9-14-18

OXY USA INC.

IRIDIUM MDP1 "28-21" FEDERAL COM #5H SITE PLAN

FAA PERMIT: NO



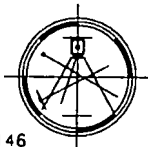
SURVEYORS CERTIFICATE

I, TERRY J. ASEL, NEW MEXICO PROFESSIONAL SURVEYOR NO. 15079, DO HEREBY CERTIFY THAT I CONDUCTED AND AM RESPONSIBLE FOR THIS SURVEY, THAT THIS SURVEY IS TRUE AND CORRECT TO THE BEST OF MY KNOWLEDGE AND BELIEF, AND MEETS THE "MINIMUM STANDARDS FOR SURVEYING IN NEW MEXICO" AS ADOPTED BY THE NEW MEXICO STATE BOARD OF REGISTRATION FOR PROFESSIONAL ENGINEERS AND SURVEYORS.

Terry J. Asel 4/2/2016
Terry J. Asel, N.M. R.P.L.S. No. 15079

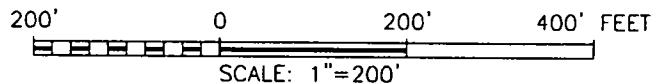
Asel Surveying

P.O. BOX 393 - 310 W. TAYLOR
HOBBS, NEW MEXICO - 575-393-9146



LEGEND

- DENOTES PROPOSED WELL PAD
- DENOTES PROPOSED ROAD
- ███ DENOTES STOCK PILE AREA
- * DENOTES EXISTING WELL



OXY USA INC.

IRIDIUM MDP1 "28-21" FEDERAL COM #5H
LOCATED AT 276' FNL & 634' FEL IN SECTION
33, TOWNSHIP 23 SOUTH, RANGE 31 EAST,
N.M.P.M., EDDY COUNTY, NEW MEXICO

Survey Date: 01/31/18	Sheet 1 of 1 Sheets
W.O. Number: 180131WL-c	Drawn By: KA Rev:
Date: 03/09/18	180131WL-c Scale: 1"=200'