

District I
1623 N. French Dr., Hobbs, NM 88240
Phone: (575) 393-6161 Fax: (575) 393-0720
District II
811 S. First St., Artesia, NM 88210
Phone: (575) 748-1283 Fax: (575) 748-9720
District III
1000 Rio Brazos Road, Aztec, NM 87410
Phone: (505) 334-6179 Fax: (505) 334-6170
District IV
1220 S. St. Francis Dr., Santa Fe, NM 87503
Phone: (505) 476-3460 Fax: (505) 476-3462

Form C-102
Revised August 1, 2011
Submit one copy to appropriate
District Office

NM OIL CONSERVATION
ARTESIA DISTRICT
State of New Mexico
Energy, Minerals & Natural Resources Department
OIL CONSERVATION DIVISION
1220 South St. Francis Dr.
Santa Fe, NM 87505

OCT 12 2018
RECEIVED ☐ AMENDED REPORT

WELL LOCATION AND ACREAGE DEDICATION PLAT

API Number 30-015-45332	Pool Code 98236	Well Name WC-015-G085233135D WOLF CAMP. Wildcat Wolfcamp
Property Code 321632	Property Name IRIDIUM MDP1 "28-21" FEDERAL COM	
OGRID No. 16696	Operator Name OXY USA INC.	
		Well Number 174H
		Elevation 3386.0'

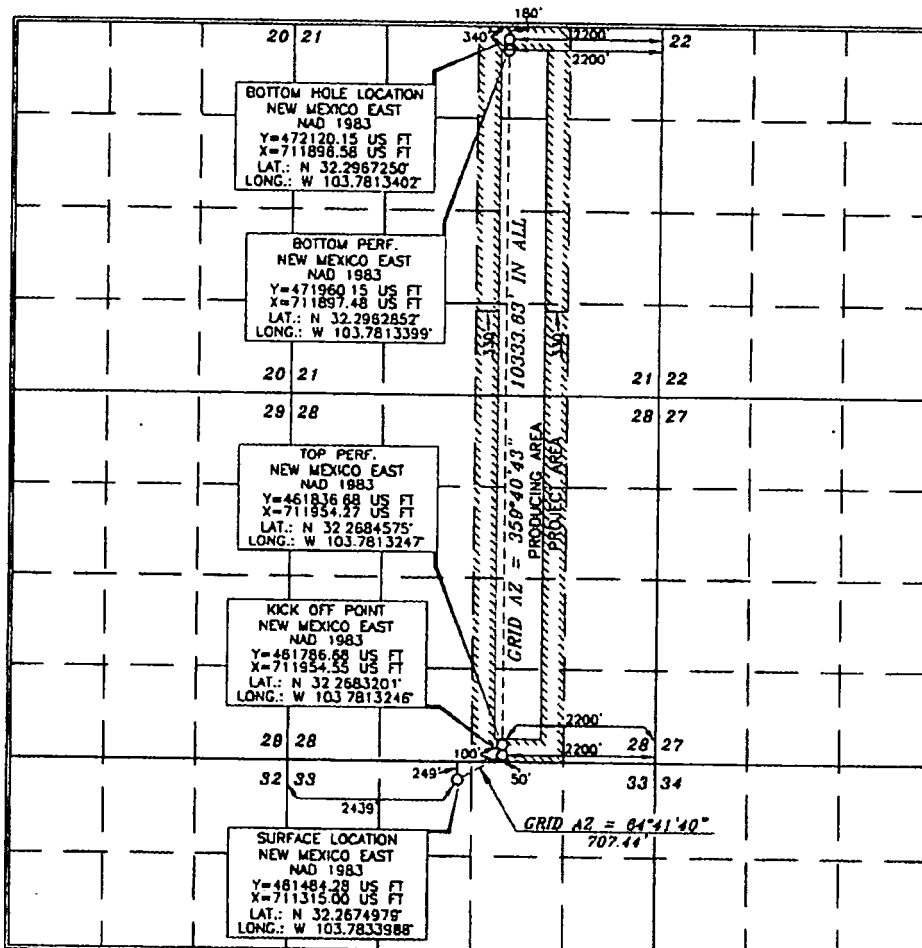
Surface Location

UL or lot no.	Section	Township	Range	Lot Idn	Feet from the	North/South line	Feet from the	East/West line	County
C	33	23 SOUTH	31 EAST, N.M.P.M		249'	NORTH	2439'	WEST	EDDY

Bottom Hole Location If Different From Surface

UL or lot no.	Section	Township	Range	Lot Idn	Feet from the	North/South line	Feet from the	East/West line	County
B	21	23 SOUTH	31 EAST, N.M.P.M.		180'	NORTH	2200'	EAST	EDDY
Dedicated Acres 320		Joint or Infill Y	Consolidation Code		Order No				

No allowable will be assigned to this completion until all interests have been consolidated or a non-standard unit has been approved by the division.



OPERATOR CERTIFICATION

I hereby certify that the information contained herein is true and complete to the best of my knowledge and belief, and that this organization either owns a working interest or undivided mineral interest in the land including the proposed bottom hole location or has a right to drill this well at this location pursuant to a contract with an owner of such a mineral or working interest, or to a voluntary pooling agreement or a compulsory pooling order heretofore approved by the division.

Signature: David Stewart Date: 6/11/18
Printed Name: David Stewart
E-mail Address: david_stewart@oxy.com

SURVEYOR CERTIFICATION

I hereby certify that the well location shown on this plat was plotted from the best of my knowledge and belief, and that the same is true and correct to the best of my belief.

Signature and Seal: ERRY J. AS...
Professional Surveyor
Date of Survey: FEBRUARY 1, 2018

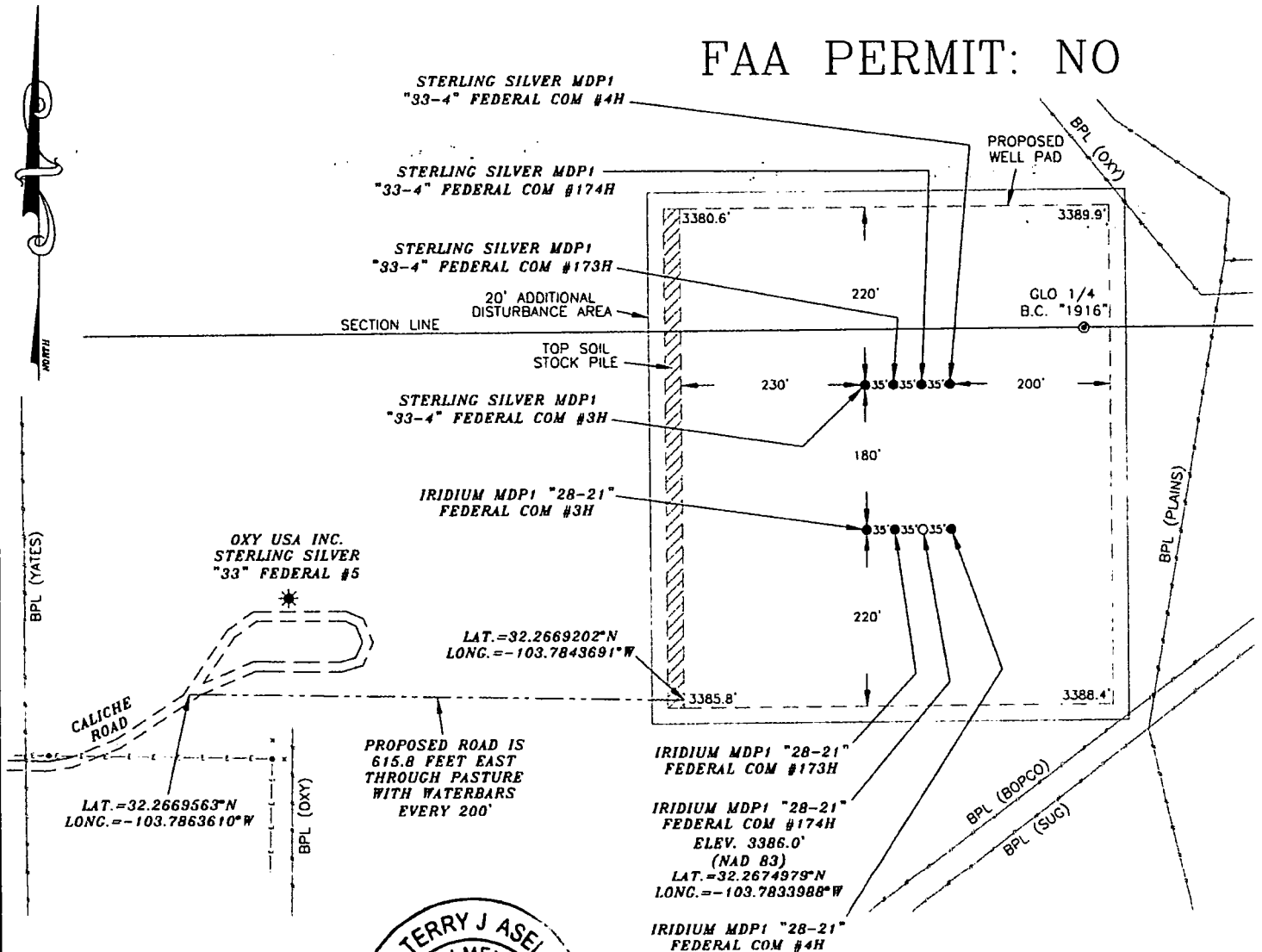
Signature: Tommy G. As... Date: 9/1/2018
Certificate Number: 15079

WO# 180201WL-a (NA)

RUP 10-16-18

OXY USA INC. IRIDIUM MDP1 "28-21" FEDERAL COM #174H SITE PLAN

FAA PERMIT: NO



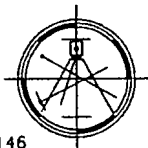
SURVEYORS CERTIFICATE

I, TERRY J. ASEL, NEW MEXICO PROFESSIONAL SURVEYOR NO. 15079, DO HEREBY CERTIFY THAT I CONDUCTED AND AM RESPONSIBLE FOR THIS SURVEY, THAT THIS SURVEY IS TRUE AND CORRECT TO THE BEST OF MY KNOWLEDGE AND BELIEF, AND MEETS THE "MINIMUM STANDARDS FOR SURVEYING IN NEW MEXICO" AS ADOPTED BY THE NEW MEXICO STATE BOARD OF REGISTRATION FOR PROFESSIONAL ENGINEERS AND SURVEYORS.

Terry J. Asel 5/1/2018
Terry J. Asel N.M. R.P.L.S. No. 15079

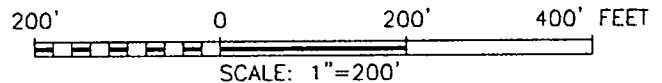
Asel Surveying

P.O. BOX 393 - 310 W. TAYLOR
HOBBS, NEW MEXICO - 575-393-9146



LEGEND

- DENOTES PROPOSED WELL PAD
- DENOTES PROPOSED ROAD
- DENOTES STOCK PILE AREA
- * DENOTES EXISTING WELL



OXY USA INC.

IRIDIUM MDP1 "28-21" FEDERAL COM #174H
LOCATED AT 249' FNL & 2439' FWL IN SECTION
33, TOWNSHIP 23 SOUTH, RANGE 31 EAST,
N.M.P.M., EDDY COUNTY, NEW MEXICO

Survey Date: 02/01/18	Sheet 1 of 1 Sheets
W.O. Number: 180201WL-a	Drawn By: KA Rev:
Date: 04/02/18	180201WL-a Scale: 1"=200'