

UNITED STATES
DEPARTMENT OF THE INTERIOR
BUREAU OF LAND MANAGEMENT
Field OfficeFORM APPROVED
OMB NO. 1004-0137
Expires: January 31, 2018**SUNDRY NOTICES AND REPORTS ON WELLS**
Do not use this form for proposals to drill or to re-enter an abandoned well. Use form 3160-3 (APD) for such proposals.5. Lease Serial No.
NMLC029339A

6. If Indian, Allottee or Tribe Name

7. If Unit or CA/Agreement, Name and/or No.

SUBMIT IN TRIPLICATE - Other instructions on page 2

1. Type of Well

☒ Oil Well ☐ Gas Well ☐ Other8. Well Name and No.
JACKSON A 532. Name of Operator
BURNETT OIL COMPANY INCContact: LESLIE GARVIS
E-Mail: lgarvis@burnettoil.com9. API Well No.
30-015-43532-00-X13a. Address
801 CHERRY STREET UNIT 9
FORT WORTH, TX 76102-68813b. Phone No. (include area code)
Ph: 817.583.873010. Field and Pool or Exploratory Area
CEDAR LAKE

4. Location of Well (Footage, Sec., T., R., M., or Survey Description)

Sec 13 T17S R30E NWNE 430FNL 1650FEL

11. County or Parish, State

EDDY COUNTY, NM

12. CHECK THE APPROPRIATE BOX(ES) TO INDICATE NATURE OF NOTICE, REPORT, OR OTHER DATA

TYPE OF SUBMISSION	TYPE OF ACTION			
<input checked="" type="checkbox"/> Notice of Intent	<input type="checkbox"/> Acidize	<input type="checkbox"/> Deepen	<input type="checkbox"/> Production (Start/Resume)	<input type="checkbox"/> Water Shut-Off
<input type="checkbox"/> Subsequent Report	<input type="checkbox"/> Alter Casing	<input type="checkbox"/> Hydraulic Fracturing	<input type="checkbox"/> Reclamation	<input type="checkbox"/> Well Integrity
<input type="checkbox"/> Final Abandonment Notice	<input type="checkbox"/> Casing Repair	<input type="checkbox"/> New Construction	<input type="checkbox"/> Recomplete	<input checked="" type="checkbox"/> Other
	<input type="checkbox"/> Change Plans	<input type="checkbox"/> Plug and Abandon	<input type="checkbox"/> Temporarily Abandon	Change to Original A
	<input type="checkbox"/> Convert to Injection	<input type="checkbox"/> Plug Back	<input type="checkbox"/> Water Disposal	PD

13. Describe Proposed or Completed Operation: Clearly state all pertinent details, including estimated starting date of any proposed work and approximate duration thereof. If the proposal is to deepen directionally or recompleat horizontally, give subsurface locations and measured and true vertical depths of all pertinent markers and zones. Attach the Bond under which the work will be performed or provide the Bond No. on file with BLM/BIA. Required subsequent reports must be filed within 30 days following completion of the involved operations. If the operation results in a multiple completion or recompleat in a new interval, a Form 3160-4 must be filed once testing has been completed. Final Abandonment Notices must be filed only after all requirements, including reclamation, have been completed and the operator has determined that the site is ready for final inspection.

Burnett is requesting a chance to the original APD on this location. The following changes are requested:

1. SHL changing (See attached Plat)

GC 10-16-18
Accepted for record - NMOC

RECEIVED

FROM: 430' FNL, 1650' FEL, Unit B, Sec.13 T17S, R30E
TO: 274' FNL, 2335' FEL, Unit B, Sec. 13, T17S, R 30E

OCT 16 2018

2. The SHL & BHL is now the same. This well will no longer be a directional well.

DISTRICT II-ARTESIA O.C.D.

Approved MW 10/11/18 DOI-BLM NM-PO20-2018-0039-EA stipulations attached

14. I hereby certify that the foregoing is true and correct.

Electronic Submission #435357 verified by the BLM Well Information System
For BURNETT OIL COMPANY INC, sent to the Carlsbad
Committed to AFMSS for processing by PRISCILLA PEREZ on 09/20/2018 (18PP2707SE)

Name (Printed/Typed) LESLIE GARVIS

Title REGULATORY MANAGER

Signature (Electronic Submission)

Date 09/14/2018

THIS SPACE FOR FEDERAL OR STATE OFFICE USE

Approved By

Title

Date

Conditions of approval, if any, are attached. Approval of this notice does not warrant or certify that the applicant holds legal or equitable title to those rights in the subject lease which would entitle the applicant to conduct operations thereon.

Office

Title 18 U.S.C. Section 1001 and Title 43 U.S.C. Section 1212, make it a crime for any person knowingly and willfully to make to any department or agency of the United States any false, fictitious or fraudulent statements or representations as to any matter within its jurisdiction.

(Instructions on page 2)

** BLM REVISED ** BLM REVISED ** BLM REVISED ** BLM REVISED ** BLM REVISED **

RUP 11-3-18

Additional data for EC transaction #435357 that would not fit on the form

32. Additional remarks, continued

NOTE: New location approved on 5/30/18 onsite by M.Wirth.

DISTRICT I
1825 N. French Dr., Hobbs, NM 88240
Phone (505) 535-8101 Fax: (505) 535-0720

DISTRICT II
811 S. First St., Artesia, NM 88210
Phone (505) 748-1289 Fax: (505) 748-0720

DISTRICT III
1000 Rio Brazos Rd., Aztec, NM 87410
Phone (505) 334-6176 Fax: (505) 334-6170

DISTRICT IV
1220 S. St. Francis Dr., Santa Fe, NM 87506
Phone (505) 478-3400 Fax: (505) 478-3402

State of New Mexico
Energy, Minerals and Natural Resources Department

Form C-102
Revised August 13, 2011
Submit one copy to appropriate
District Office

OIL CONSERVATION DIVISION
1220 South St. Francis Dr.
Santa Fe, New Mexico 87505

WELL LOCATION AND ACREAGE DEDICATION PLAT

☐ AMENDED REPORT

API Number 30-015-43532	Pool Code 96831	Pool Name Cedar Lake Glorieta Yeso
Property Code 20767	Property Name JACKSON A	Well Number 53
OGRID No. 03080	Operator Name BURNETT OIL COMPANY, INC.	Elevation 3756'

Surface Location

UL or lot No.	Section	Township	Range	Lot Idn	FEET from the	SOUTH/South line	FEET from the	East/EAST line	County
B	13	17 S	30 E		274	NORTH	2335	EAST	EDDY

Bottom Hole Location If Different From Surface

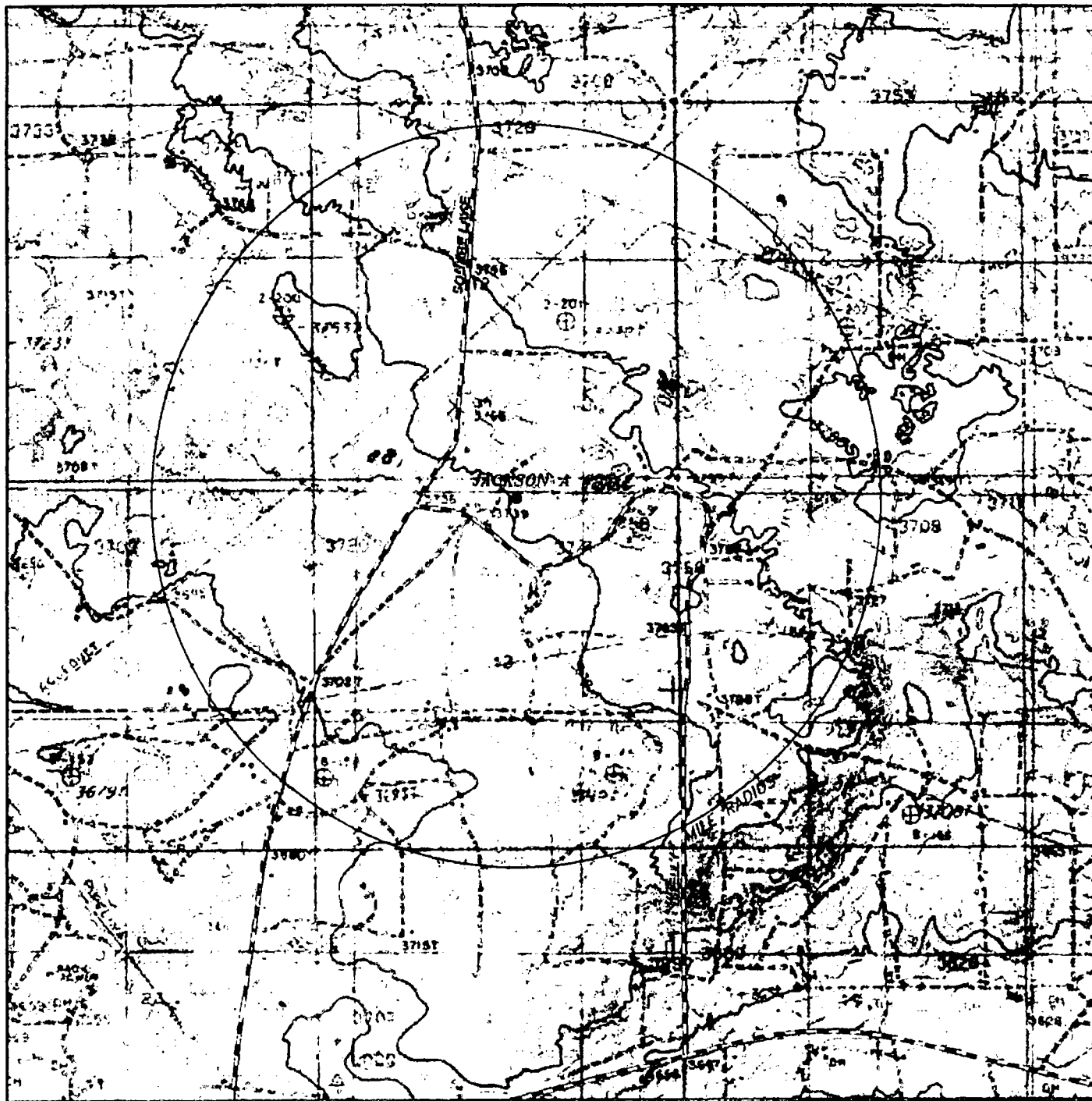
UL or lot No.	Section	Township	Range	Lot Idn	FEET from the	SOUTH/South line	FEET from the	East/EAST line	County

Dedicated Acres	Joint or Infill	Consolidation Code	Order No.

NO ALLOWABLE WILL BE ASSIGNED TO THIS COMPLETION UNTIL ALL INTERESTS HAVE BEEN CONSOLIDATED
OR A NON-STANDARD UNIT HAS BEEN APPROVED BY THE DIVISION

<p>N: 870194.4 E: 863987.2 (NAD 83)</p> <p>N: 670204.8 E: 868628.8 (NAD 83)</p> <p>N: 670208.4 E: 869267.4 (NAD 83)</p> <p>N: 667556.4 E: 664012.7 (NAD 83)</p> <p>N: 664913.9 E: 664004.4 (NAD 83)</p> <p>N: 664928.2 E: 869284.4 (NAD 83)</p>	<p>SURFACE LOCATION Lat - N 32.841119° Long - W 103.924314° NMSPEC - N 669975.2 E 666958.0 (NAD-83)</p>	<p>OPERATOR CERTIFICATION I hereby certify that the information contained herein is true and complete to the best of my knowledge and belief, and that this organization either owns a working interest or unleased mineral interest in the land including the proposed bottom hole location or has a right to drill this well at this location pursuant to a contract with an owner of such a mineral or working interest, or to a voluntary pooling agreement or a compulsory pooling order heretofore entered by the division.</p> <p><i>Leslie Garvis</i> 9/14/18 Signature Date Printed Name Lgarvis@burnettoil.com Email Address</p> <p>SURVEYOR CERTIFICATION I hereby certify that the well location shown on this plat was plotted from field notes of actual surveys made by me or under my supervision, and that the same is true and correct to the best of my belief.</p> <p>Date Surveyed Signature & Seal of Professional Surveyor 7977 Certificate No. 7977 Bureau of Land Management</p> <p>0' 500' 1000' 1500' 2000' SCALE: 1" = 1000' WO Num.: 33751</p>
---	--	---

RWP 11-2-18



JACKSON A #53

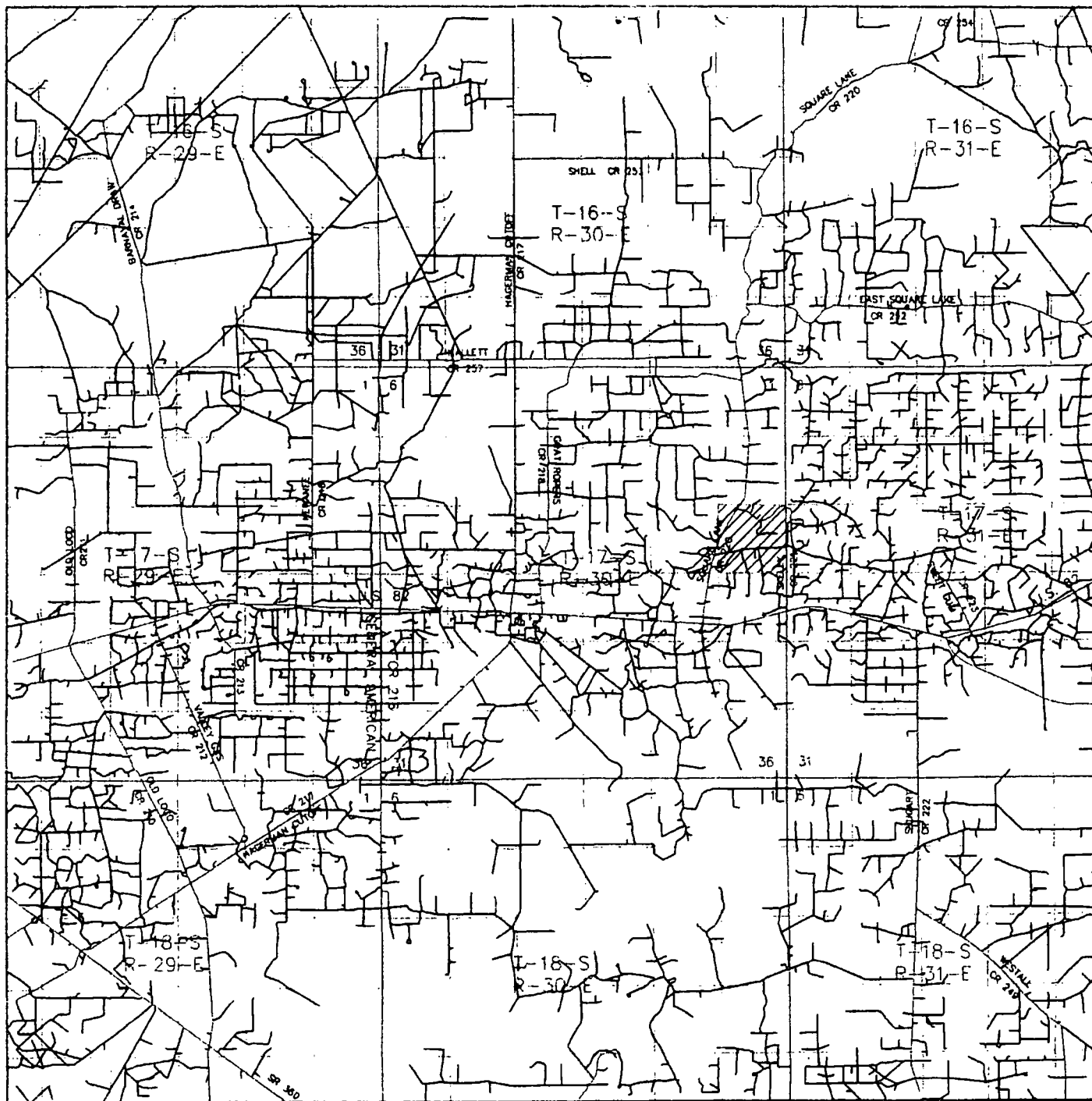
Located 274' FNL and 2335' FEL
 Section 13, Township 17 South, Range 30 East,
 N.M.P.M., Eddy County, New Mexico.

basin
surveys
 focused on excellence
 in the oilfield

P.O. Box 1766
 1120 N. West County Rd.
 Hobbs, New Mexico 88241
 (575) 393-7316 -- Office
 (575) 392-2206 -- Fax
 basin surveys.com

0' 1000' 2000' 3000' 4000'
 SCALE: 1" = 2000'
 W.O. Number: KJG 33751
 Survey Date: 05-30-2018
 YELLOW TINT -- USA LAND
 BLUE TINT -- STATE LAND
 NATURAL COLOR -- FEE LAND

Burnett Oil Co., Inc.
6666



JACKSON A #53

Located 274' FNL and 2335' FEL
Section 13, Township 17 South, Range 30 East,
N.M.P.M., Eddy County, New Mexico.

basin
surveys
focused on excellence
in the oilfield

P.O. Box 1786
1120 N. West County Rd.
Hobbs, New Mexico 88241
(575) 393-7316 - Office
(575) 392-2206 - Fax
basinsurveys.com

0 1 MI 2 MI 3 MI 4 MI
SCALE: 1" = 2 MILES
W.O. Number: KJG 33751
Survey Date: 05-30-2018
YELLOW TINT - USA LAND
BLUE TINT - STATE LAND
NATURAL COLOR - FEE LAND

Burnett Oil Co., Inc.
6666

3756.7'

600'

3767.1'

3760.9'

TOP SOIL

200'

150'

Well Bore

100'

Well Pad

3748.8'

123'

Prop. Lease Rd.

3748.6'

600'

3755.3'

20'

Frontier BP

Arch Area

600'

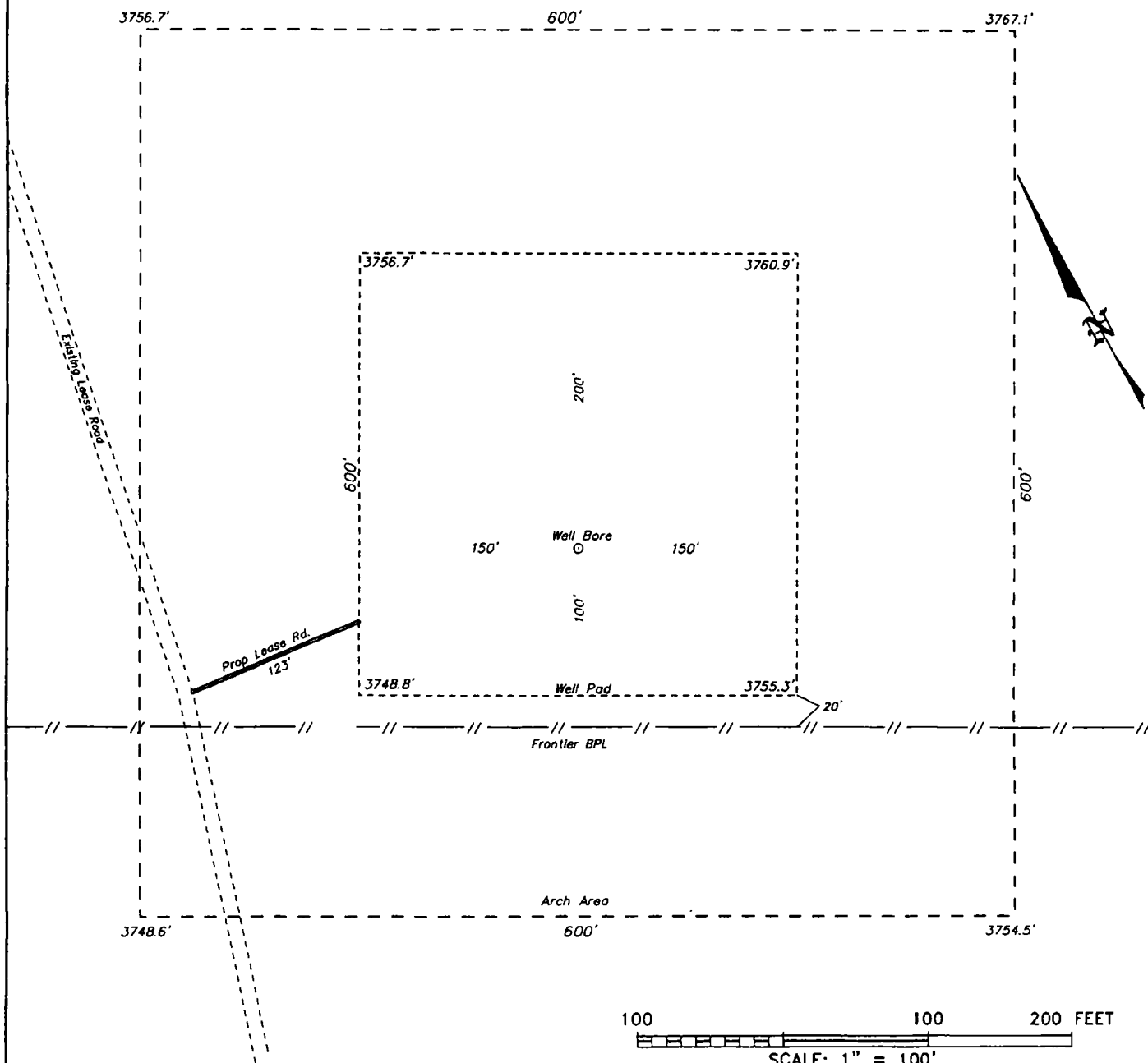
3754.5'

Existing Lease Road

600'

Sheet 1 of 1 Sheets

**SECTION 13, TOWNSHIP 17 SOUTH, RANGE 30 EAST, N.M.P.M.,
EDDY COUNTY, NEW MEXICO.**



100 100 200 FEET
SCALE: 1" = 100'

Burnett Oil Co., Inc. 6666

REF: JACKSON A #53 / WELL PAD TOPO

THE JACKSON A #53 LOCATED 274' FROM
THE NORTH LINE AND 2335' FROM THE EAST LINE OF
SECTION 13, TOWNSHIP 17 SOUTH, RANGE 30 EAST,

N.M.P.M., EDDY COUNTY, NEW MEXICO.

**basin
surveys**

P.O. Box 1785 (575) 393-7316 - Office
1120 N. West County Rd. (575) 392-2206 - Fax
Hobbs, New Mexico 88241 basin-surveys.com

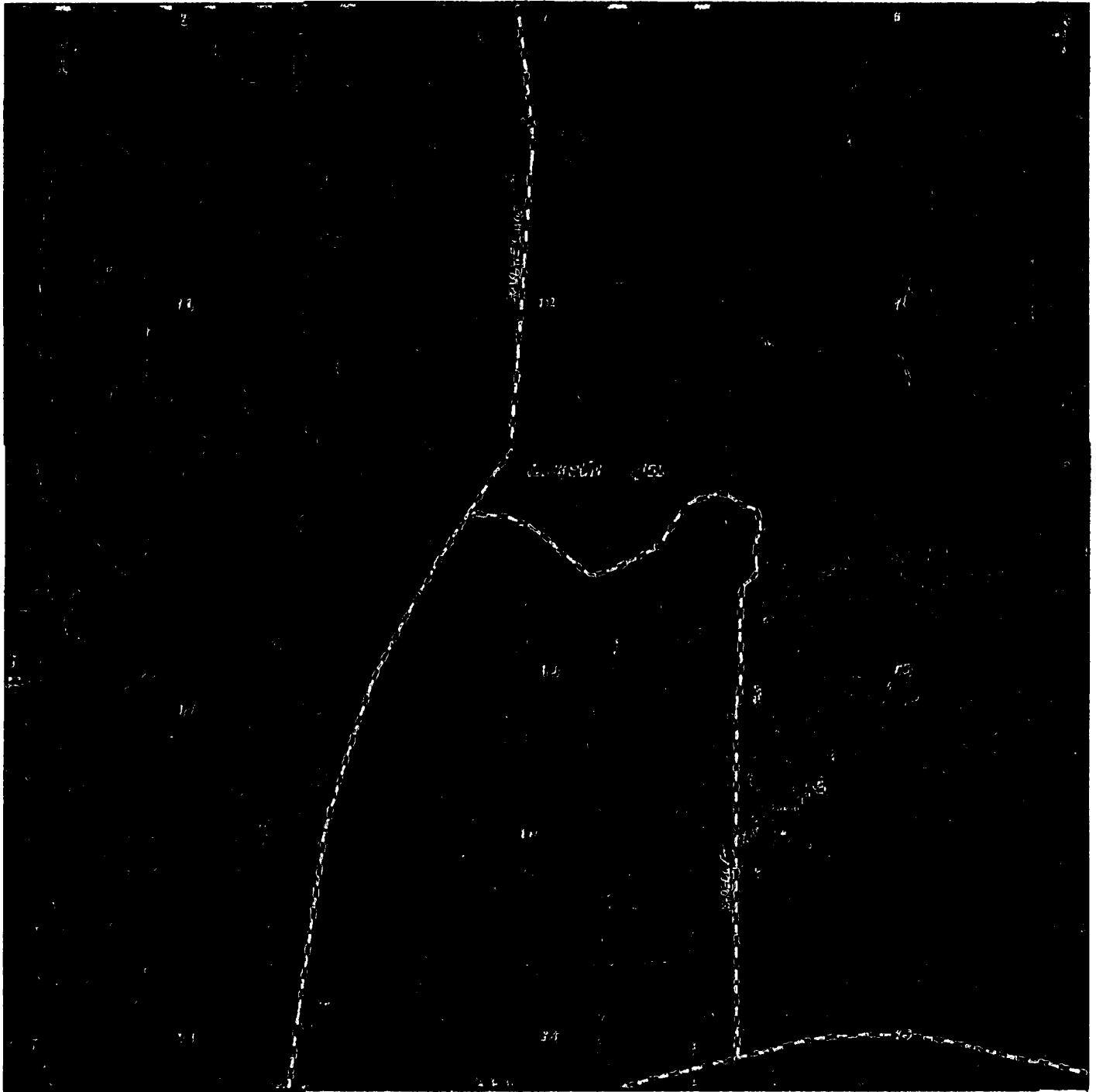
W.O. Number: 33751

Drawn By: K. GOAD

Date: 06-11-2018

Survey Date: 05-30-2018

Sheet 1 of 1 Sheets



JACKSON A #53
 Located 274' FNL and 2335' FEL
 Section 13, Township 17 South, Range 30 East,
 N.M.P.M., Eddy County, New Mexico.

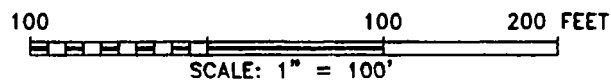
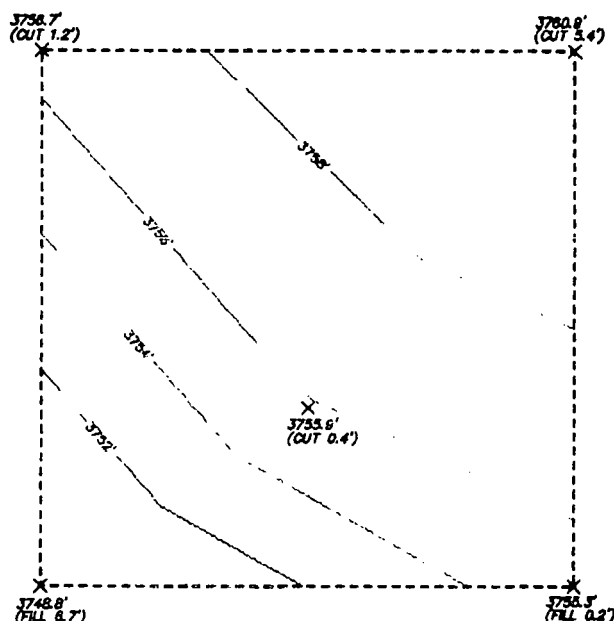
basin
surveys
 focused on excellence
 in the oil & gas industry

P.O. Box 1786
 1120 N. West County Rd.
 Hobbs, New Mexico 88241
 (575) 393-7316 -- Office
 (575) 392-2206 -- Fax
 basin-surveys.com

G	1000'	2000'	3000'	4000'
SCALE 1" = 2000'				
W.O. Number		W.O. 32751		
Date		05-30-2018		
YELLOW TINT - USA LAND				
BLUE TINT - STATE LAND				
NATURAL				

Burnett Oil Co., Inc.
6666

**SECTION 13, TOWNSHIP 17 SOUTH, RANGE 30 EAST, N.M.P.M.,
EDDY COUNTY, NEW MEXICO.**



Burnett Oil Co., Inc. 6666

REF: JACKSON A #53 / CUT & FILL

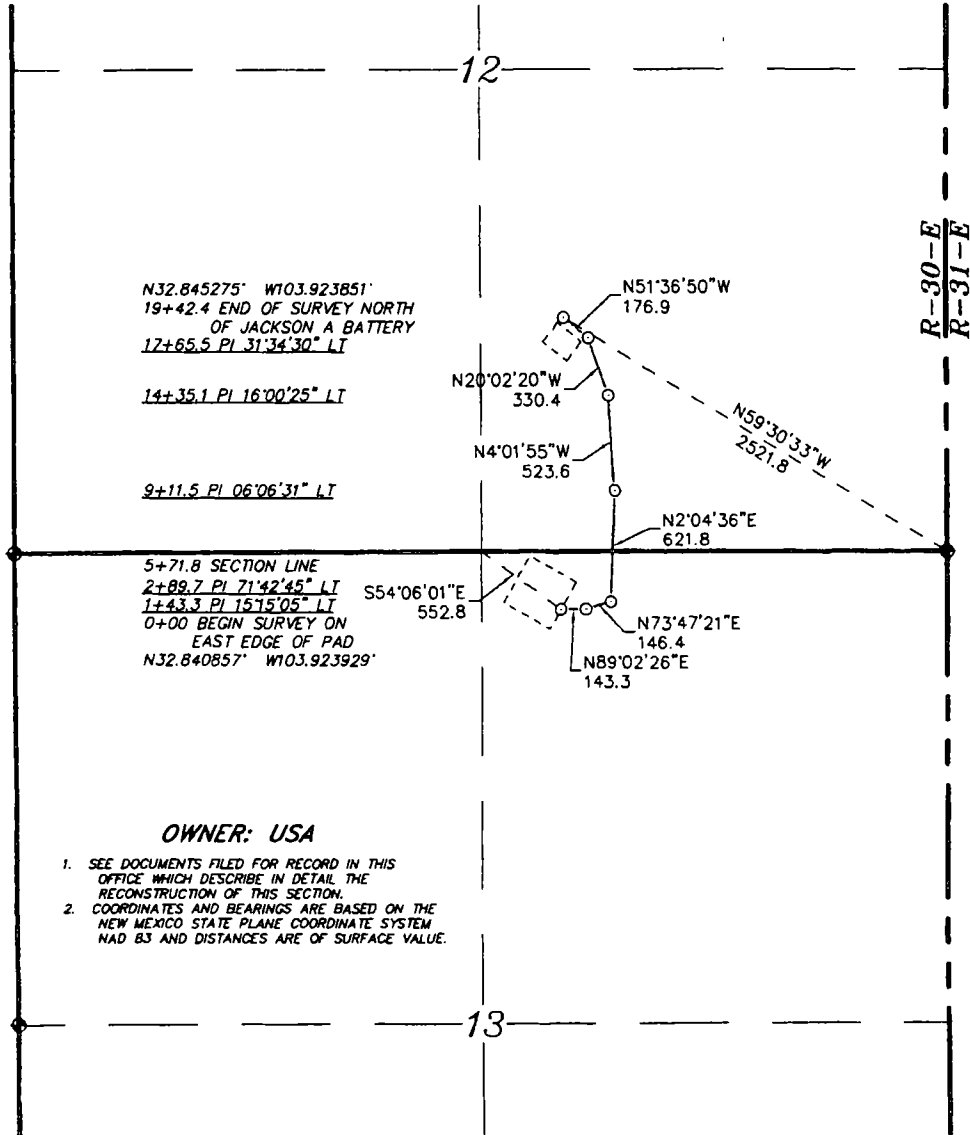
THE JACKSON A #53 LOCATED 274' FROM
THE NORTH LINE AND 2335' FROM THE EAST LINE OF
SECTION 13, TOWNSHIP 17 SOUTH, RANGE 30 EAST,
N.M.P.M., EDDY COUNTY, NEW MEXICO.

**basin
surveys**
focused on excellence
in the oilfield

P.O. Box 1786
1120 N. West County Rd.
Hobbs, New Mexico 88241
(575) 393-7316 - Office
(575) 392-2206 - Fax
basinsurveys.com

W.O. Number: 33751 | Drawn By: K. GOAD | Date: 06-11-2018 | Survey Date: 05-30-2018 | Sheet 1 of 1 Sheets

**SECTIONS 12&13, TOWNSHIP 17 SOUTH, RANGE 30 EAST, N.M.P.M.,
EDDY COUNTY, NEW MEXICO.**



OWNER: USA

1. SEE DOCUMENTS FILED FOR RECORD IN THIS OFFICE WHICH DESCRIBE IN DETAIL THE RECONSTRUCTION OF THIS SECTION.
2. COORDINATES AND BEARINGS ARE BASED ON THE NEW MEXICO STATE PLANE COORDINATE SYSTEM NAD 83 AND DISTANCES ARE OF SURFACE VALUE.

LEGAL DESCRIPTION

A STRIP OF LAND 30.0 FEET WIDE, LOCATED IN SECTIONS 12&13, TOWNSHIP 17 SOUTH, RANGE 30 EAST, N.M.P.M., EDDY COUNTY, NEW MEXICO AND BEING 15.0 FEET LEFT AND RIGHT OF THE ABOVE PLATTED CENTERLINE SURVEY.

SEC. 13 571.8 FEET = 34.65 RODS = 0.11 MILES = 0.39 ACRES
SEC. 12 1370.6 FEET = 83.07 RODS = 0.26 MILES = 0.95 ACRES
TOTAL 1942.4 FEET = 117.72 RODS = 0.37 MILES = 1.34 ACRES

I HEREBY CERTIFY THAT THIS SURVEY WAS PREPARED FROM FIELD NOTES OF AN ACTUAL SURVEY AND MEETS OR EXCEEDS THE REQUIREMENTS FOR LAND SURVEYS AS SPECIFIED BY THIS STATE.

GARY L. JONES, P.S.
TEXAS FIRM
No. 7977
No. 5074
No. 10119700

basin surveys
focused on excellence
in the oilfield

P.O. Box 1786
1120 N. West County Rd.
Hobbs, New Mexico 88241
(575) 393-7316 - Office
(575) 392-2206 - Fax
basinsurveys.com

1000 0 1000 2000 FEET

Burnett Oil Co., Inc. 6666

REF: PROPOSED FLOWLINE TO THE JACKSON A 53

A PIPELINE CROSSING USA LAND IN
SECTIONS 12&13, TOWNSHIP 17 SOUTH, RANGE 30 EAST,
N.M.P.M., EDDY COUNTY, NEW MEXICO.