

District I
1623 N French Dr., Hobbs, NM 88240
Phone: (575) 393-6161 Fax: (575) 393-0720
District II
811 S. First St., Artesia, NM 88210
Phone: (575) 748-1283 Fax: (575) 748-9720
District III
1000 Rio Brazos Road, Aztec, NM 87410
Phone: (505) 334-4178 Fax: (505) 334-6170
District IV
1220 S. St. Francis Dr., Santa Fe, NM 87505
Phone: (505) 476-3460 Fax: (505) 476-3462

State of New Mexico **OIL CONSERVATION**
Energy, Minerals & Natural Resources **ARTESIA DISTRICT**
OIL CONSERVATION DIVISION
1220 South St. Francis Dr. **DEC 14 2018**
Santa Fe, NM 87505

Form C-102
Revised August 1, 2011
Submit one copy to appropriate
District Office

RECEIVED

☐ AMENDED REPORT

WELL LOCATION AND ACREAGE DEDICATION PLAT

API Number 30-015-45554		Pool Code 96220		Pool Name Purple Sage Wolfcand	
Property Code 323 008		Property Name HEIGHT CC "6-7" FEDERAL COM			Well Number 32H
OGRID No. 16696		Operator Name OXY USA INC.			Elevation 2964.6'

Surface Location

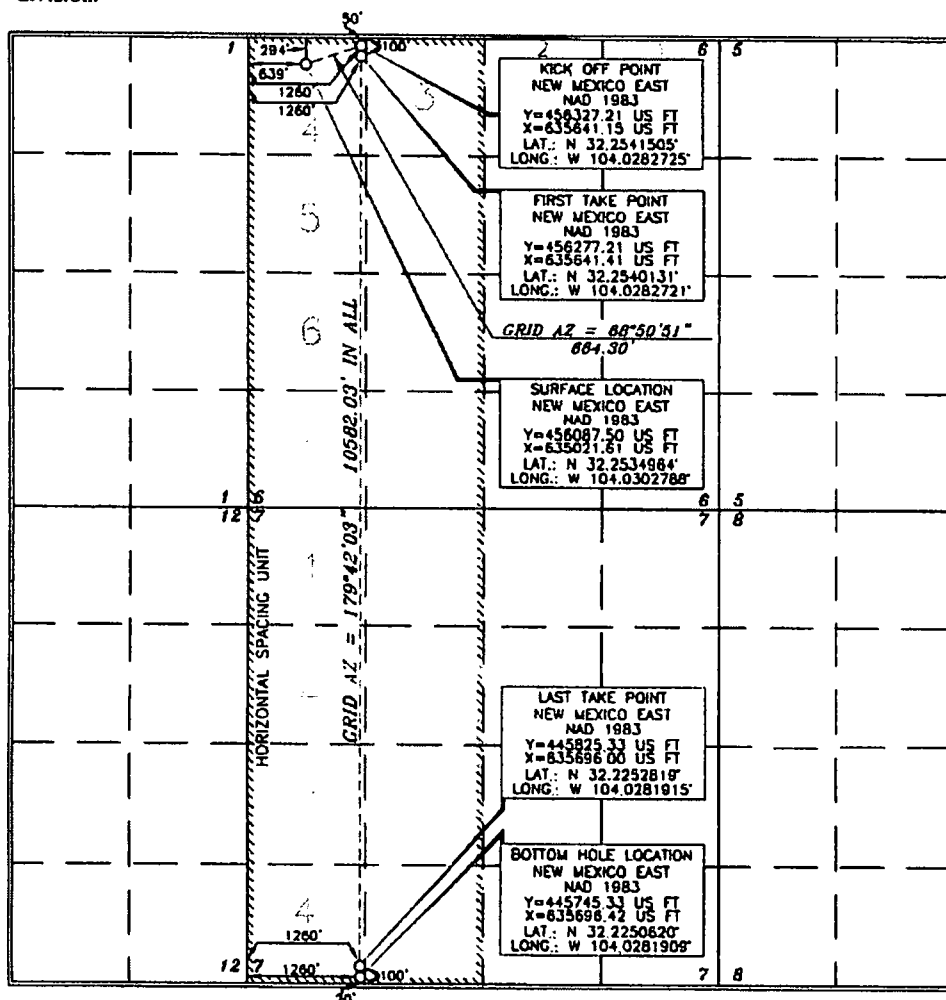
UL or lot no.	Section	Township	Range	Lot Idn	Feet from the	North/South line	Feet from the	East/West line	County
4	6	24 SOUTH	29 EAST, N.M.P.M.		294'	NORTH	639'	WEST	EDDY

Bottom Hole Location If Different From Surface

UL or lot no.	Section	Township	Range	Lot Idn	Feet from the	North/South line	Feet from the	East/West line	County
4	7	24 SOUTH	29 EAST, N.M.P.M.		20'	SOUTH	1260'	WEST	EDDY

Dedicated Acres 640	Joint or Infill Y	Consolidation Code	Order No.
-------------------------------	-----------------------------	--------------------	-----------

No allowable will be assigned to this completion until all interests have been consolidated or a non-standard unit has been approved by the division.



OPERATOR CERTIFICATION

I hereby certify that the information contained herein is true and complete to the best of my knowledge and belief, and that this organization either owns a working interest or undivided mineral interest in the land including the proposed bottom hole location or has a right to drill this well at this location pursuant to a contract with an owner of such a mineral or working interest, or to a voluntary pooling agreement or a compulsory pooling order heretofore entered by the division.

Signature: **David Stewart** Date: **8/14/18**
Printed Name: **David Stewart**
E-mail Address: **david_stewart@oxy.com**

SURVEYOR CERTIFICATION

I hereby certify that the well location shown on this plat was plotted from field notes and original surveys made by me or under my supervision and that the same is true and correct to the best of my belief.

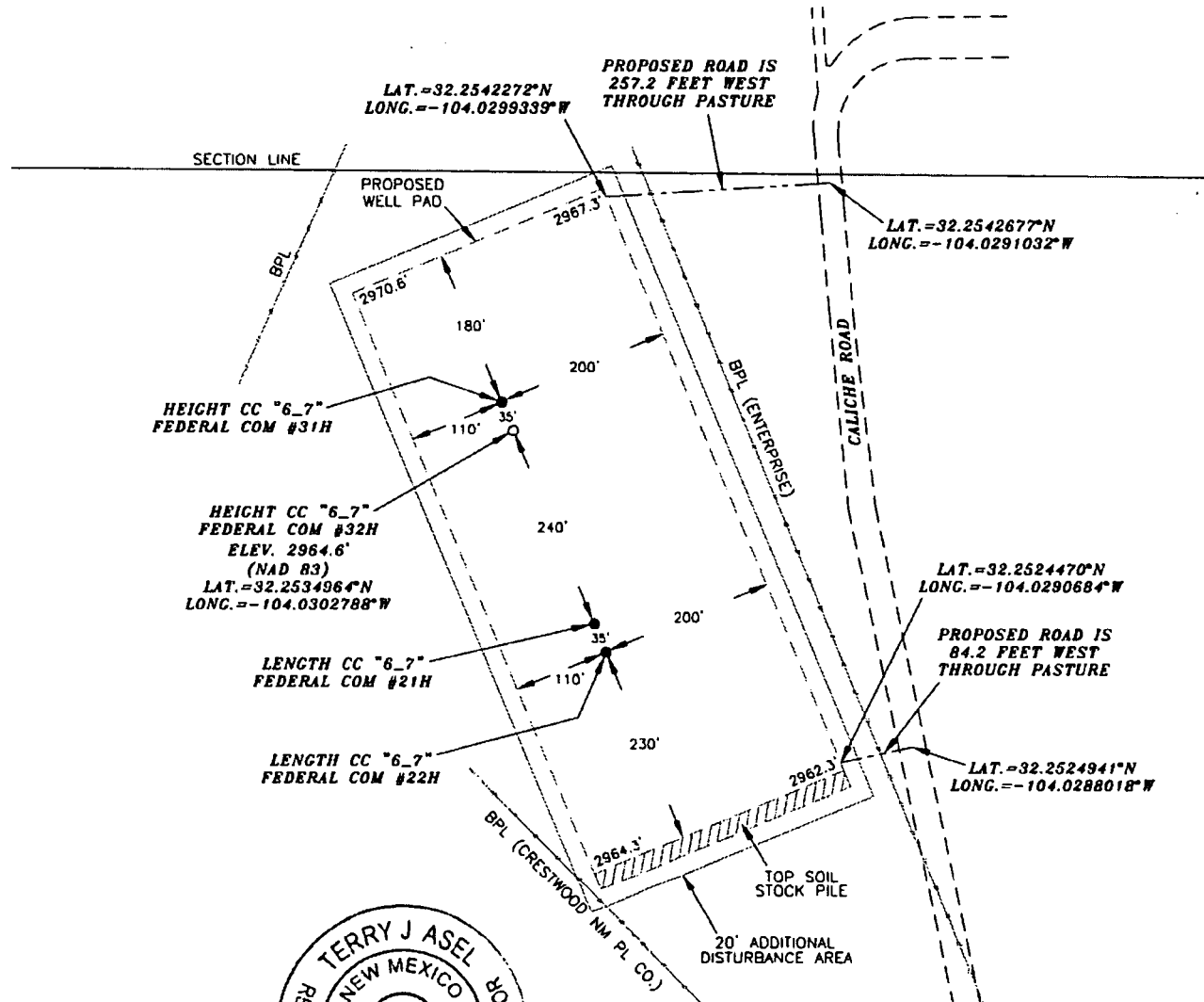
Date of Survey: **JUNE 8, 2018**
Signature and Seal of Professional Land Surveyor: **Terry J. As...**
Certificate Number: **15079**

WOF 18050BWL-c (NA)

R/P 12-17-18

OXY USA INC.
HEIGHT CC "6_7" FEDERAL COM #32H
SITE PLAN

FAA PERMIT: NO



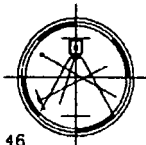
SURVEYORS CERTIFICATE

I, TERRY J. ASEL, NEW MEXICO PROFESSIONAL SURVEYOR NO. 15079, DO HEREBY CERTIFY THAT I CONDUCTED AND AM RESPONSIBLE FOR THIS SURVEY, THAT THIS SURVEY IS TRUE AND CORRECT TO THE BEST OF MY KNOWLEDGE AND BELIEF, AND MEETS THE "MINIMUM STANDARDS FOR SURVEYING IN NEW MEXICO" AS ADOPTED BY THE NEW MEXICO STATE BOARD OF REGISTRATION FOR PROFESSIONAL ENGINEERS AND SURVEYORS.

Terry J. Asel 8/2/2018
Terry J. Asel, N.M. R.P.L.S. No. 15079

Asel Surveying

P.O. BOX 393 - 310 W. TAYLOR
HOBBS, NEW MEXICO - 575-393-9146



LEGEND

- DENOTES PROPOSED WELL PAD
- DENOTES PROPOSED ROAD
- ███ DENOTES STOCK PILE AREA

200' 0 200' 400' FEET
SCALE: 1"=200'

OXY USA INC.

HEIGHT CC "6_7" FEDERAL COM #32H
LOCATED AT 294' FNL & 639' FWL IN
SECTION 6, TOWNSHIP 24 SOUTH, RANGE 29
EAST, N.M.P.M., EDDY COUNTY, NEW MEXICO

Survey Date: 06/08/18	Sheet 1 of 1 Sheets
W.O. Number: 180608WL-c	Drawn By: KA Rev:
Date: 08/07/18	180608WL-c Scale: 1"=200'