

UNITED STATES
DEPARTMENT OF THE INTERIOR
BUREAU OF LAND MANAGEMENT**NMOCD**
ArtesiaFORM APPROVED
OMB NO. 1004-0137
Expires: January 31, 2018**SUNDRY NOTICES AND REPORTS ON WELLS**
*Do not use this form for proposals to drill or to re-enter an abandoned well. Use form 3160-3 (APD) for such proposals.*5. Lease Serial No.
Multiple--See Attached
6. If Indian, Allottee or Tribe Name**SUBMIT IN TRIPLICATE - Other instructions on page 2**7. If Unit or CA/Agreement, Name and/or No.
Multiple--See Attached

1. Type of Well

☒ Oil Well ☐ Gas Well ☐ Other8. Well Name and No.
Multiple--See Attached2. Name of Operator
MACK ENERGY CORPORATIONContact: JERRY SHERRELL
E-Mail: jerrys@mackenergycorp.com9. API Well No.
Multiple--See Attached3a. Address
P.O. BOX 960
ARTESIA, NM 88211-09603b. Phone No. (include area code)
Ph: 505.748.1288
Fx: 505.746.953910. Field and Pool or Exploratory Area
ROUND TANK-SAN ANDRES

4. Location of Well (Footage, Sec., T., R., M., or Survey Description)

Multiple--See Attached

11. County or Parish, State

CHAVES COUNTY, NM

12. CHECK THE APPROPRIATE BOX(ES) TO INDICATE NATURE OF NOTICE, REPORT, OR OTHER DATA

TYPE OF SUBMISSION	TYPE OF ACTION			
<input checked="" type="checkbox"/> Notice of Intent	<input type="checkbox"/> Acidize	<input type="checkbox"/> Deepen	<input type="checkbox"/> Production (Start/Resume)	<input type="checkbox"/> Water Shut-Off
<input type="checkbox"/> Subsequent Report	<input type="checkbox"/> Alter Casing	<input type="checkbox"/> Hydraulic Fracturing	<input type="checkbox"/> Reclamation	<input type="checkbox"/> Well Integrity
<input type="checkbox"/> Final Abandonment Notice	<input type="checkbox"/> Casing Repair	<input type="checkbox"/> New Construction	<input type="checkbox"/> Recomplete	<input checked="" type="checkbox"/> Other
	<input type="checkbox"/> Change Plans	<input type="checkbox"/> Plug and Abandon	<input type="checkbox"/> Temporarily Abandon	
	<input type="checkbox"/> Convert to Injection	<input type="checkbox"/> Plug Back	<input type="checkbox"/> Water Disposal	

13. Describe Proposed or Completed Operation: Clearly state all pertinent details, including estimated starting date of any proposed work and approximate duration thereof. If the proposal is to deepen directionally or recomplate horizontally, give subsurface locations and measured and true vertical depths of all pertinent markers and zones. Attach the Bond under which the work will be performed or provide the Bond No. on file with BLM/BIA. Required subsequent reports must be filed within 30 days following completion of the involved operations. If the operation results in a multiple completion or recompletion in a new interval, a Form 3160-4 must be filed once testing has been completed. Final Abandonment Notices must be filed only after all requirements, including reclamation, have been completed and the operator has determined that the site is ready for final inspection.

Mack Energy Corporation respectfully requests approval for off lease gas productions in various sections in T15S R28E and T15S R29E. Mack Energy Installed a 10" gas line to move production to a sales point on DCP Midstream's gas line. We received approval for this request in April 2018. At this time we are requesting to add additional wells and acreage to this approval.

RECEIVED

MAR 27 2019

GC 3/28/19
Accepted for record - NMOCDSEE ATTACHED FOR
CONDITIONS OF APPROVAL
DISTRICT II-ARTESIA O.C.D.

14. I hereby certify that the foregoing is true and correct.

Electronic Submission #458175 verified by the BLM Well Information System

For MACK ENERGY CORPORATION, sent to the Roswell

Committed to AFMSS for processing by JENNIFER SANCHEZ on 03/18/2019 (19JS0048SE)

Name (Printed/Typed) JERRY SHERRELL

Title PRODUCTION CLERK

Signature (Electronic Submission)

Date 03/15/2019

APPROVED

THIS SPACE FOR FEDERAL OR STATE OFFICE USE

Approved By

Title

MAR 21 2019

Date

Conditions of approval, if any, are attached. Approval of this notice does not warrant or certify that the applicant holds legal or equitable title to those rights in the subject lease which would entitle the applicant to conduct operations thereon.

Office

BUREAU OF LAND MANAGEMENT
ROSWELL FIELD MANAGEMENT

Title 18 U.S.C. Section 1001 and Title 43 U.S.C. Section 1212, make it a crime for any person knowingly and willfully to make to any department or agency of the United States any false, fictitious or fraudulent statements or representations as to any matter within its jurisdiction.

(Instructions on page 2)

** BLM REVISED ** BLM REVISED ** BLM REVISED ** BLM REVISED ** BLM REVISED **

Additional data for EC transaction #458175 that would not fit on the form

5. Lease Serial No., continued

NMNM0284972
 NMNM0390241
 NMNM0560397
 NMNM101106
 NMNM122614
 NMNM130324
 NMNM131580
 NMNM131581
 NMNM131582
 NMNM132939

Wells/Facilities, continued

Agreement	Lease	Well/Fac Name, Number	API Number	Location
NMNM0284972	NMNM0284972	GRAND FORKS FEDERAL COM 2H	30-005-64328-00-S1	Sec 27 T15S R29E NENE 565FNL 900FEL 32.992577 N Lat, 104.010651 W Lon
NMNM131581	NMNM131581	YELLOWKNIFE FEDERAL 2H		Sec 21 T15S R29E SWSW 565FSL 355FWL 32.995728 N Lat, 104.040886 W Lon
NMNM131580	NMNM131580	PRINCE RUPERT FEDERAL 4H	30-005-64320-00-X1	Sec 17 T15S R29E SWSE 565FSL 1675FEL 33.010223 N Lat, 104.047478 W Lon
NMNM0284972	NMNM0284972	GRAND FORKS FEDERAL COM 1H		Sec 27 T15S R29E NWNE 565FNL 2285FEL 32.992462 N Lat, 104.015167 W Lon
NMNM131581	NMNM131581	YELLOWKNIFE FEDERAL 3H		Sec 21 T15S R29E SESW 565FSL 1690FWL 32.995739 N Lat, 104.036530 W Lon
NMNM101106	NMNM101106	SPRUCE GROVE FEDERAL COM 1H		Sec 28 T15S R29E NWNE 565FNL 2285FEL 32.992611 N Lat, 104.032204 W Lon
NMNM132939	NMNM132939	RED DEER FEDERAL COM 1H		Sec 35 T15S R28E NWNW 810FNL 1115FWL 32.977589 N Lat, 104.107567 W Lon
NMNM0560397	NMNM0560397	CRANBROOK STATE COM 1H		Sec 36 T15S R28E NWNE 1020FNL 2450FEL 32.976929 N Lat, 104.084656 W Lon
NMNM130324	NMNM130324	DAWSON CREEK STATE COM 1H		Sec 36 T15S R28E NENW 765FNL 1675FWL 32.977627 N Lat, 104.977623 W Lon
NMNM0390241	NMNM0390241	MEADOW LAKE FEDERAL 1H		Sec 28 T15S R29E NENE 565FNL 990FEL 32.992516 N Lat, 104.027977 W Lon
NMNM122614	NMNM122614	MAPLE RIDGE FEDERAL 1H	30-005-64324-00-S1	Sec 23 T15S R29E NWNE 565FNL 2285FEL 33.007217 N Lat, 103.998070 W Lon

Revisions to Operator-Submitted EC Data for Sundry Notice #458175

	Operator Submitted	BLM Revised (AFMSS)
Sundry Type:	OTHER NOI	OTHER NOI
Lease:	NMNM132673	NMNM0284972 NMNM0390241 NMNM0560397 NMNM101106 NMNM122614 NMNM130324 NMNM131580 NMNM131581 NMNM131582 NMNM132939
Agreement:		
Operator:	MACK ENERGY CORPORATION PO BOX 960 ARTESIA, NM 88211-0960 Ph: 575-748-1288	MACK ENERGY CORPORATION P.O. BOX 960 ARTESIA, NM 88211-0960 Ph: 505-748-1288
Admin Contact:	JERRY SHERRELL PRODUCTION CLERK E-Mail: jerrys@mec.com Ph: 575-748-1288	JERRY SHERRELL PRODUCTION CLERK E-Mail: jerrys@mackenergycorp.com Ph: 505.748.1288 Fx: 505.746.9539
Tech Contact:	JERRY SHERRELL PRODUCTION CLERK E-Mail: jerrys@mec.com Ph: 575-748-1288	JERRY SHERRELL PRODUCTION CLERK E-Mail: jerrys@mackenergycorp.com Ph: 505.748.1288 Fx: 505.746.9539
Location:		
State:	NM	NM
County:	CHAVES	CHAVES
Field/Pool:	ROUND TANK;SAN ANDRES	ROUND TANK-SAN ANDRES
Well/Facility:	MULTIPLE 1H Sec 27 T15S R29E Mer NMP NENE 565FNL 900FEL	GRAND FORKS FEDERAL COM 2H Sec 27 T15S R29E NENE 565FNL 900FEL 32.992577 N Lat, 104.010651 W Lon YELLOWKNIFE FEDERAL 2H Sec 21 T15S R29E SWSW 565FSL 355FWL 32.995728 N Lat, 104.040886 W Lon PRINCE RUPERT FEDERAL 4H Sec 17 T15S R29E SWSE 565FSL 1675FEL 33.010223 N Lat, 104.047478 W Lon GRAND FORKS FEDERAL COM 1H Sec 27 T15S R29E NWNE 565FNL 2285FEL 32.992462 N Lat, 104.015167 W Lon YELLOWKNIFE FEDERAL 3H Sec 21 T15S R29E SESW 565FSL 1690FWL 32.995739 N Lat, 104.036530 W Lon SPRUCE GROVE FEDERAL COM 1H Sec 28 T15S R29E NWNE 565FNL 2285FEL 32.992611 N Lat, 104.032204 W Lon RED DEER FEDERAL COM 1H Sec 35 T15S R28E NWNW 810FNL 1115FWL 32.977589 N Lat, 104.107567 W Lon CRANBROOK STATE COM 1H Sec 36 T15S R28E NWNE 1020FNL 2450FEL 32.976929 N Lat, 104.084656 W Lon DAWSON CREEK STATE COM 1H Sec 36 T15S R28E NENW 765FNL 1675FWL 32.977627 N Lat, 104.977623 W Lon MEADOW LAKE FEDERAL 1H Sec 28 T15S R29E NENE 565FNL 990FEL 32.992516 N Lat, 104.027977 W Lon MAPLE RIDGE FEDERAL 1H Sec 23 T15S R29E NWNE 565FNL 2285FEL 33.007217 N Lat, 103.998070 W Lon


Entity Name	Map County	State	Map Description	Unit	Sec.	Twmsp	Rng	Lat	Long	Leases
Blue Bomber Federal #1	Chaves	NM	2310 FSL 1650 FEL	J	7	15S	29E			NM101106
Blue Bomber Federal TB	Chaves	NM	2310 FSL 1650 FEL	J	7	15S	29E	33.02949	-104.06384	
Calgary Federal #1	Chaves	NM	330 FSL 990 FEL	P	24	15S	28E			NM132673
Calgary Federal #2	Chaves	NM	1650 FSL 990 FEL	I	24	15S	28E			NM132673
Calgary Federal #5	Chaves	NM	2310 FNL 890 FEL	H	24	15S	28E			NM132673
Calgary Federal #6	Chaves	NM	2310 FNL 1945 FEL	G	24	15S	28E			NM132673
Calgary Federal #7	Chaves	NM	2310 FNL 1600 FWL	F	24	15S	28E			NM132673
Calgary Federal TB	Chaves	NM	990 FNL 330 FEL	A	25	15S	28E	32.991289	-104.077209	
Eskimo State #1	Chaves	NM	330 FSL 1650 FWL	N	19	15S	29E			L-0729-2
Eskimo State #2	Chaves	NM	1650 FSL 1650 FWL	K	19	15S	29E			L-0729-2
Eskimo State #3	Chaves	NM	505 FNL 2310 FWL	C	30	15S	29E			L-0729-2
Eskimo State #4	Chaves	NM	1675 FNL 2310 FWL	F	30	15S	29E			L-0729-2
Eskimo State #5	Chaves	NM	2285 FSL 2310 FWL	K	30	15S	29E			L-0729-2
Eskimo State #6	Chaves	NM	965 FSL 2310 FWL	N	30	15S	29E			L-0729-2
Eskimo State #7	Chaves	NM	965 FNL 330 FWL	D	30	15S	29E			L-0729-2
Eskimo State #8	Chaves	NM	2285 FNL 465 FWL	E	30	15S	29E			L-0729-2
Eskimo State #9	Chaves	NM	1650 FSL 300 FWL	L	30	15S	29E			L-0729-2
Eskimo State #10	Chaves	NM	990 FSL 990 FWL	M	30	15S	29E			L-0729-2
Eskimo State TB	Chaves	NM	330 FSL 1650 FWL	N	19	15S	29E	32.9949168	-104.0708215	
Klondike State Com	Chaves	NM	700 FSL 2285 FEL	O	23	15S	28E			VB-2247/VB-2254/V-9382
Medicine Hat State Com #1H	Chaves	NM	200 FSL 900 FWL	M	35	15S	28E			V-9382/Private
Medicine Hat State Com #2H	Chaves	NM	500 FNL 2285 FWL	C	35	15S	28E			V-9382/Private
Markham State Com #1H	Chaves	NM	330 FSL 990 FEL	P	23	15S	28E			V-2293/VB-2247
Duncan State Com #1H	Chaves	NM	765 FNL 355 FWL	D	36	15S	28E			V0-9765/V0-9764/E0-5988/V0-9754
Klondike CTB	Chaves	NM	700 FSL 2285 FEL	O	23	15S	28E	32.9961778	-104.1013408	
Packers Federal #1	Chaves	NM	1675 FNL 330 FEL	H	29	15S	29E			NM101106
Packers Federal TB	Chaves	NM	1675 FNL 330 FEL	H	29	15S	29E	32.98931	-104.04282	
Prince Rupert Federal #1	Chaves	NM	1900 FSL 330 FWL	L	20	15S	29E			NM131580
Prince Rupert Federal #2	Chaves	NM	1650 FSL 1650 FWL	K	20	15S	29E			NM131580
Prince Rupert Federal #3H	Chaves	NM	330 FSL 2160 FEL	O	17	15S	29E			NM131580
Montreal Federal Com #1H	Chaves	NM	530 FSL 990 FEL	P	17	15S	29E			NM101107/NM131580
Chilliwack Federal Com #1H	Chaves	NM	810 FSL 965 FWL	M	17	15S	29E			NM121949/NM121950/NM131580
Ottawa Federal Com #1H	Chaves	NM	660 FSL 355 FWL	M	20	15S	29E			NM131583/NM101106
Windsor Federal Com #1H	Chaves	NM	660 FSL 1675 FWL	N	20	15S	29E			NM131583
Prince Rupert Federal #4H	Chaves	NM	565 FSL 1675 FEL	O	17	15S	29E			NM131580
Prince Rupert Federal TB	Chaves	NM	1900 FSL 330 FWL	L	20	15S	29E	32.9987124	-104.0581481	
Seahawks Federal #1	Chaves	NM	1650 FSL 2310 FEL	I	19	15S	29E			NM132677
Seahawks Federal #2	Chaves	NM	1588 FSL 859 FEL	I	19	15S	29E			NM132677
Seahawks Federal TB	Chaves	NM	1650 FSL 2310 FEL	I	19	15S	29E	32.998537	-104.0663347	
Snow Lake Federal Com #1	Chaves	NM	990 FNL 330 FEL	A	25	15S	28E			NM132673/NM00433
Snow Lake Federal Com TB	Chaves	NM	990 FNL 330 FEL	A	25	15S	28E	32.991289	-104.077209	
Victoria Federal #1Y	Chaves	NM	330 FSL 350 FWL	M	19	15S	29E			NM132674
Victoria Federal #2	Chaves	NM	1650 FSL 330 FWL	I	19	15S	29E			NM132674

Entity Name	Map County	State	Map Description	Unit	Sec.	Twmsp	Rng	Lat	Long	Leases
Victoria Federal #4	Chaves	NM	2310 FNL 2310 FEL	G	30	15S	29E			NM132674
Victoria Federal #5	Chaves	NM	2285 FNL 230 FWL	E	19	15S	29E			NM132674
Victoria Federal #6	Chaves	NM	2160 FNL 1500 FWL	F	19	15S	29E			NM132674
Victoria Federal TB	Chaves	NM	330 FSL 350 EWL	M	19	15S	29E	32.9949111	104.0750292	NM132674
Whitehorse Federal #1	Chaves	NM	1650 FSL 2310 FEL	J	30	15S	29E			NM0560397
Whitehorse Federal TB	Chaves	NM	1650 FSL 2310 FEL	J	30	15S	29E	32.98408	104.06657	
White Rock Federal #1H	Chaves	NM	140 FNL 555 FWL	D	28	15S	29E			NM131581
White Rock Federal #2H	Chaves	NM	140 FNL 1675 FWL	C	28	15S	29E			NM131581
Prince George Federal Com #1H	Chaves	NM	660 FNL 2285 FEL	B	32	15S	29E			NM131583/NM101106
Prince George Federal Com #2H	Chaves	NM	565 FSL 965 FEL	P	20	15S	29E			NM131583/NM101106
Yellowknife Federal #2H	Chaves	NM	565 FSL 355 FWL	M	21	15S	29E			NM131582
Yellowknife Federal #3H	Chaves	NM	565 FSL 1690 FWL	N	21	15S	29E			NM131582
Spruce Grove Federal Com 1H	Chaves	NM	565 FNL 2285 FEL	B	28	15S	29E			NM066484/NM390241
White Rock Federal TB	Chaves	NM	140 FNL 555 FWL	D	28	15S	29E	32.9937934	104.040189	
Ajax State Com #1H	Chaves	NM	736 FNL 464 FEL	A	36	15S	28E			State/NM0560397/NM132673
Red Deer Federal Com #2H	Chaves	NM	350 FNL 2285 FWL	C	35	15S	28E			Private/NM132939
Red Deer Federal Com #1H	Chaves	NM	810 FNL 1115 FWL	D	35	15S	28E			Private/NM132939
Cranbrook State Com 1H	Chaves	NM	1020 FNL 2450 FEL	B	36	15S	28E			State/NM0560397/NM132673
Dawson Creek State Com 1H	Chaves	NM	765 FNL 1675 FWL	C	36	15S	28E			State/NM130324/NM4433
Ajax CTB	Chaves	NM	990 FNL 990 FEL	A	35	15S	28E	32.9768767	104.0965475	
Thunder Bay Federal Com #1H	Chaves	NM	10 FNL 1650 FWL	C	22	15S	29E			NM059038/NM0557563/NM0232568A
Hamilton Federal Com #1H	Chaves	NM	383 FSL 598 FWL	M	15	15S	29E			NM0557563/NM0232568A
Grand Forks Federal Com 1H	Chaves	NM	565 FNL 2285 FEL	B	27	15S	29E			NM066483/NM122614
Grand Forks Federal Com 2H	Chaves	NM	565 FNL 900 FEL	A	27	15S	29E			NM066483/NM122614
Meadow Lake Federal 1H	Chaves	NM	565 FNL 990 FEL	A	28	15S	29E			NM390241
Thunder Bay CTB	Chaves	NM	SW/4 of the SW/4	M	22	15S	29E	32.5947994	104.011931	
Saskatoon Federal Com #1H	Chaves	NM	960 FSL 1675 FEL	O	18	15S	29E			NM131579/NM132677/NM137446
Saskatoon TB	Chaves	NM	960 FSL 1675 FEL	O	18	15S	29E	33.011277	104.0646602	
Maple Ridge Federal 1H	Chaves	NM	565 FNL 2285 FEL	B	23	15S	29E			NM122614
Maple Ridge CTB	Chaves	NM	565 FNL 2285 FEL	B	23	15S	29E	33.0072109	103.9980714	

nmnm 131581
nmnm 101106

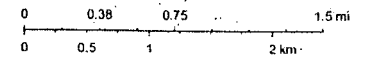
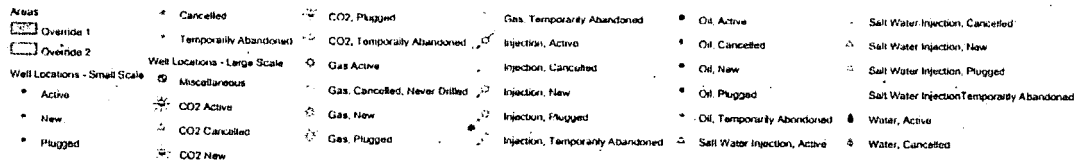
sch 8.

OCD Well Locations



11/29/2018, 11:11:35 AM

1:36,112



Bureau of Land Management, Texas Parks & Wildlife, Esri, HERE,
Garmin, INCREMENT P, USGS, METI/NASA, EPA, USDA, OGD,
HLM

NM OCD Oil and Gas Map. <http://nm-environment.maps.arcgis.com/apps/webappviewer/> New Mexico Oil Conservation Division

Gas Commingle CTB Phase 2

Additional Data

- 1) Statement that if this is not approved your other alternatives such as flare etc. as these wells are oil producers.

If this application is denied, Mack Energy would be forced to either flare 1200mcf per day. The other alternative would be to cancel drilling these leases Oil-2000 barrels per day, Gas-1200 mcf per day, in hopes that DCP would install pipelines.

- 2) We will need more details on the type of meters you will be using as well as the sales meter at the end location.

Allocation and Test Meters are Total Flow Model-6213.

Sales Meter 742674-00 Total Flow Brand-Canalta, Model-G4 6213, 6"

- 3) We also spoke bout 7 day testing if that is part of your allocation process please provide it.

Mack Energy will conduct tests for a 7 day interval for each well, to be tested at least once every 3 months. CTB is designed to individually test wells for proper allocation. Wells will be produced into individual tanks and total flow test meters during this test period.

Production Phase

Tank 1	Tank 2
F-1 Open	F-1 Closed
F-2 Closed	F-2 Open
E-1 Open	E-1 Open
D-1 Open	D-1 Closed
D-2 Closed	D-2 Open
S-1 Closed	S-1 Closed
S-2 Closed	S-2 Closed

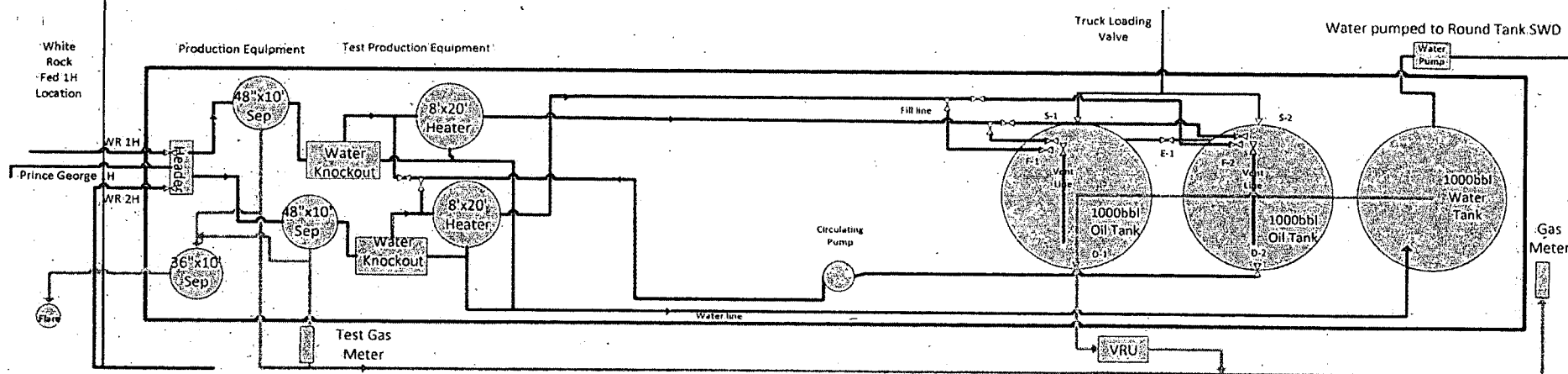
Sales Phase

Tank 1	Tank 2
F-1 Closed	F-1 Open
F-2 Open	F-2 Closed
E-1 Closed	E-1 Closed
D-1 Closed	D-1 Open
D-2 Open	D-2 Closed
S-1 Open	S-1 Closed
S-2 Closed	S-2 Open

Mack Energy Corporation
PO Box 960 Artesia, NM 88211-0960
White Rock Federal CTB
NWNW Sec. 28 T15S R29E



White Rock Federal 1H 30-005-64300
White Rock Federal 2H 30-005-64301
Prince George Fed Com 1H 30-005-64310
Prince George Fed Com 2H 30-005-64321
Yellowknife Federal 2H 30-005-64322
Yellowknife Federal 3H 30-005-64325



Gas Pipelined to Sales Meter Canada CDP meter #742674-00

Prince Rupert Federal #1

Prince Rupert Federal Wells

NMM-131580

#1 30-005-64222

#2 30-005-64223

3H 30-005-64241

4H 30-005-64320

Mack Energy
Corporation
11344 Lovington Hwy
Artesia, NM 88210

Prince Rupert TB
NWSW Sec. 20 T15S
R29E

NORTH



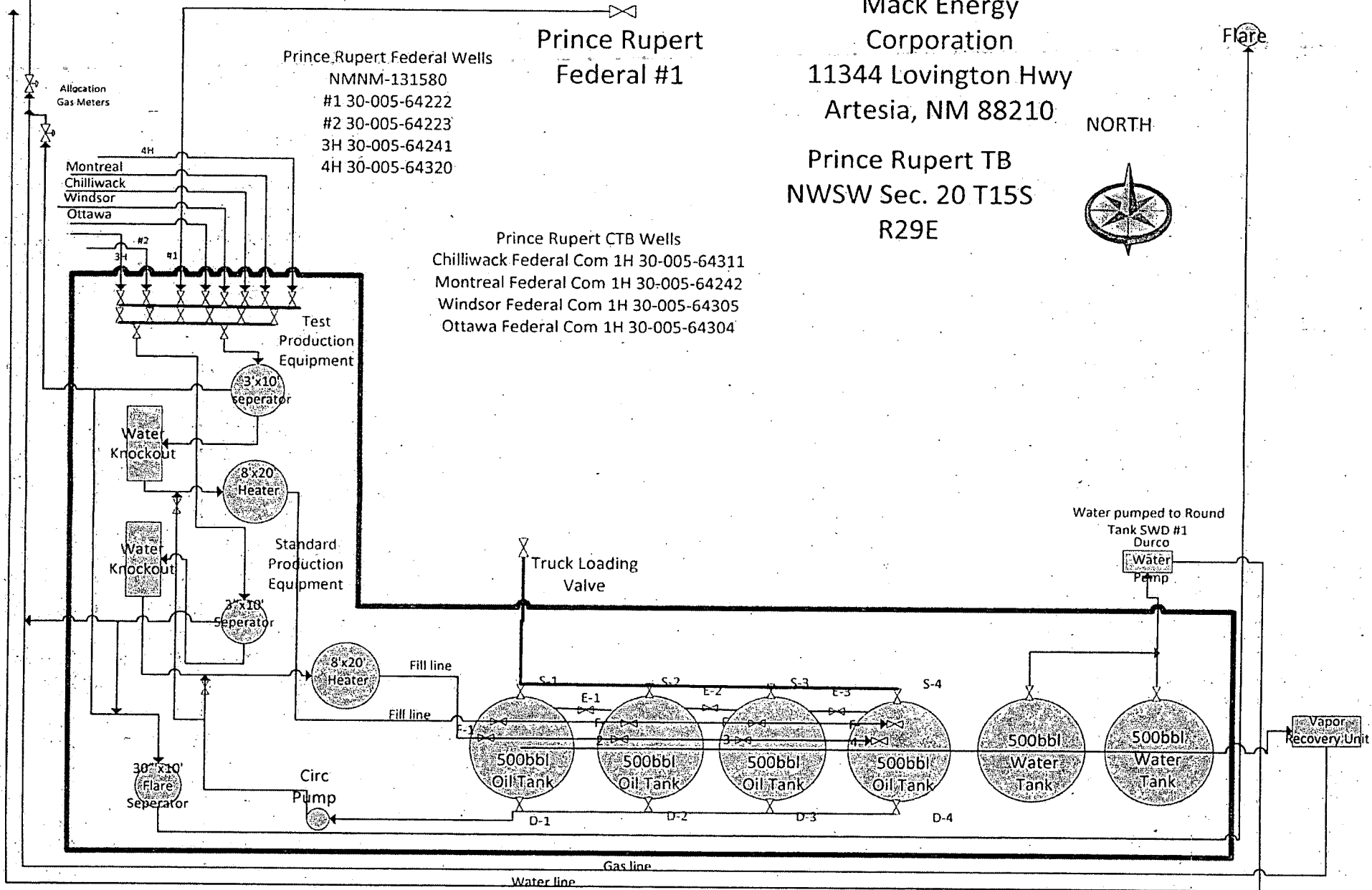
Prince Rupert CTB Wells

Chilliwack Federal Com 1H 30-005-64311

Montreal Federal Com 1H 30-005-64242

Windsor Federal Com 1H 30-005-64305

Ottawa Federal Com 1H 30-005-64304

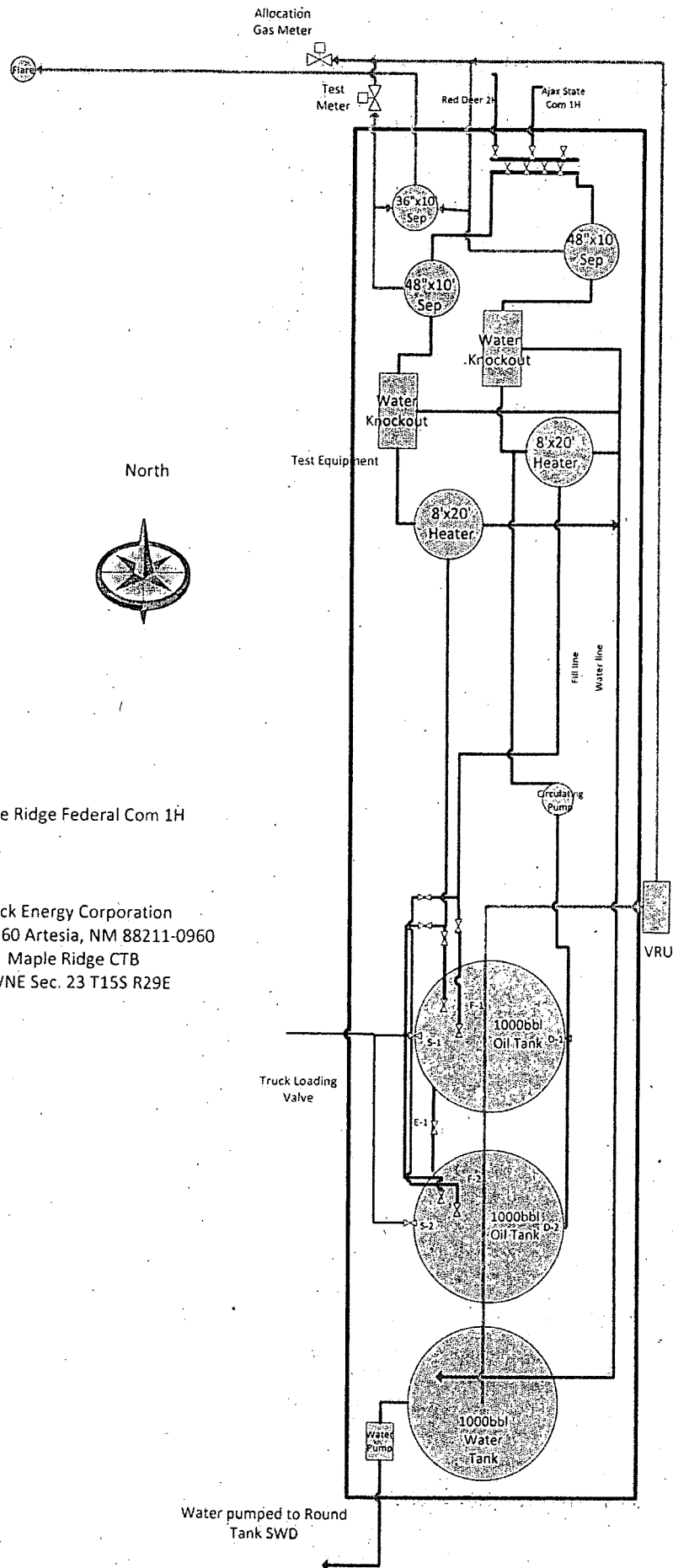


Sales Phase

Tank 1	Tank 2	Tank 3	Tank 4
F-1 Closed	F-1 Closed	F-1 Open	F-1 Closed
F-2 Closed	F-2 Closed	F-2 Closed	F-2 Open
F-3 Open	F-3 Closed	F-3 Closed	F-3 Closed
F-4 Closed	F-4 Open	F-4 Closed	F-4 Closed
E-1 Closed	E-1 Closed	E-1 Open	E-1 Open
E-2 Open	E-2 Open	E-2 Closed	E-2 Closed
D-1 Closed	D-1 Closed	D-1 Open	D-1 Closed
D-2 Closed	D-2 Closed	D-2 Closed	D-2 Open
D-3 Open	D-3 Closed	D-3 Closed	D-3 Closed
D-4 Closed	D-4 Open	D-4 Closed	D-4 Closed
S-1 Open	S-1 Closed	S-1 Closed	S-1 Closed
S-2 Closed	S-2 Open	S-2 Closed	S-2 Closed
S-3 Closed	S-3 Closed	S-3 Open	S-3 Closed
S-4 Closed	S-4 Closed	S-4 Closed	S-4 Open

Production Phase

Tank 1	Tank 2	Tank 3	Tank 4
F-1 Open	F-1 Closed	F-1 Closed	F-1 Closed
F-2 Closed	F-2 Open	F-2 Closed	F-2 Closed
F-3 Closed	F-3 Closed	F-3 Open	F-3 Closed
F-4 Closed	F-4 Closed	F-4 Closed	F-4 Open
E-1 Open	E-1 Open	E-1 Closed	E-1 Closed
E-2 Closed	E-2 Closed	E-2 Open	E-2 Open
D-1 Open	D-1 Closed	D-1 Closed	D-1 Closed
D-2 Closed	D-2 Open	D-2 Closed	D-2 Closed
D-3 Closed	D-3 Closed	D-3 Open	D-3 Closed
D-4 Closed	D-4 Closed	D-4 Closed	D-4 Open
S-1 Closed	S-1 Closed	S-1 Closed	S-1 Closed
S-2 Closed	S-2 Closed	S-2 Closed	S-2 Closed
S-3 Closed	S-3 Closed	S-3 Closed	S-3 Closed
S-4 Closed	S-4 Closed	S-4 Closed	S-4 Closed



North



Maple Ridge Federal Com 1H

Mack Energy Corporation
PO Box 960 Artesia, NM 88211-0960
Maple Ridge CTB
NWNE Sec. 23 T15S R29E

Sales Phase

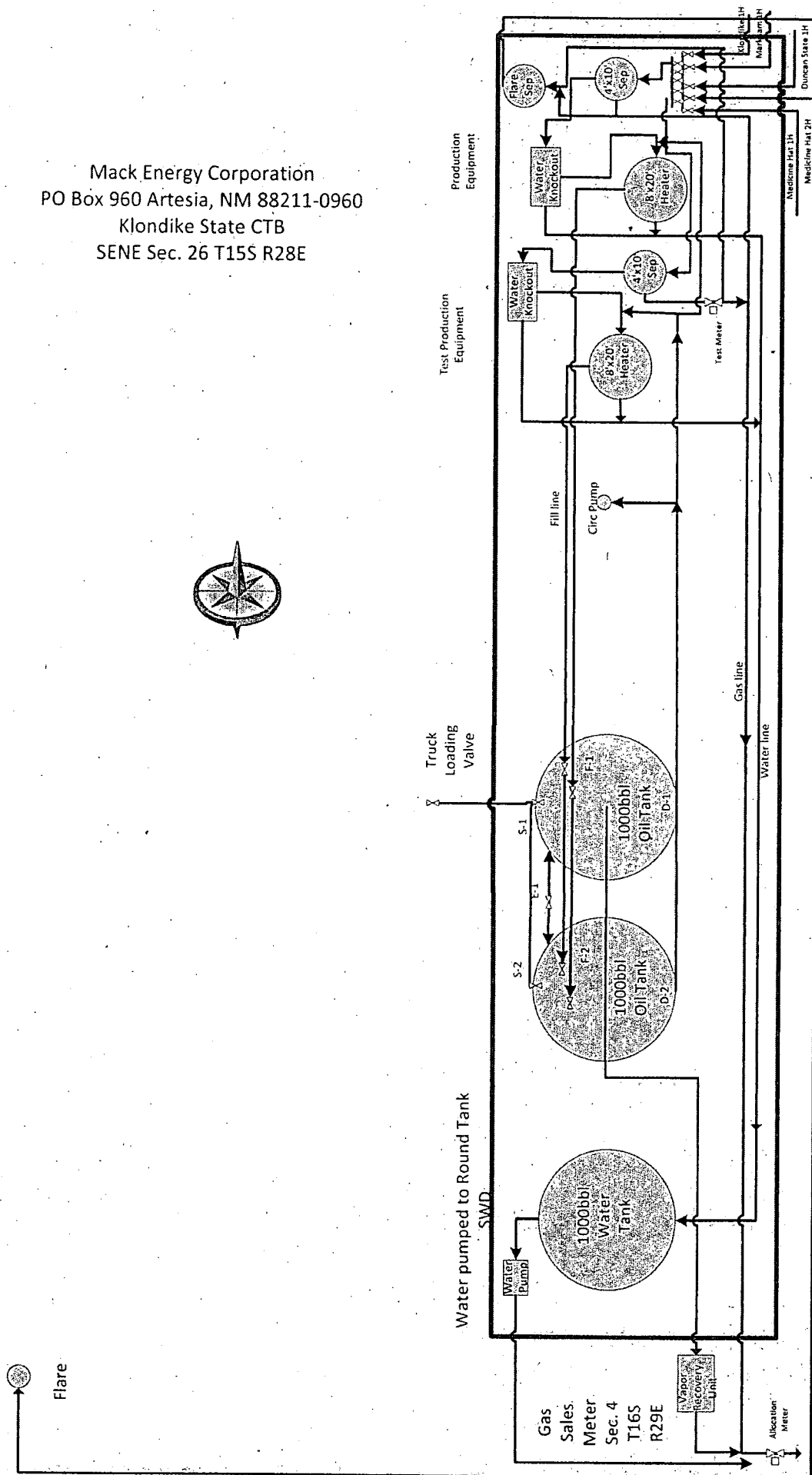
Tank 1	Tank 2
F-1 Closed	F-1 Open
F-2 Open	F-2 Closed
E-1 Closed	E-1 Closed
D-1 Closed	D-1 Open
D-2 Open	D-2 Closed
S-1 Open	S-1 Closed
S-2 Closed	S-2 Open

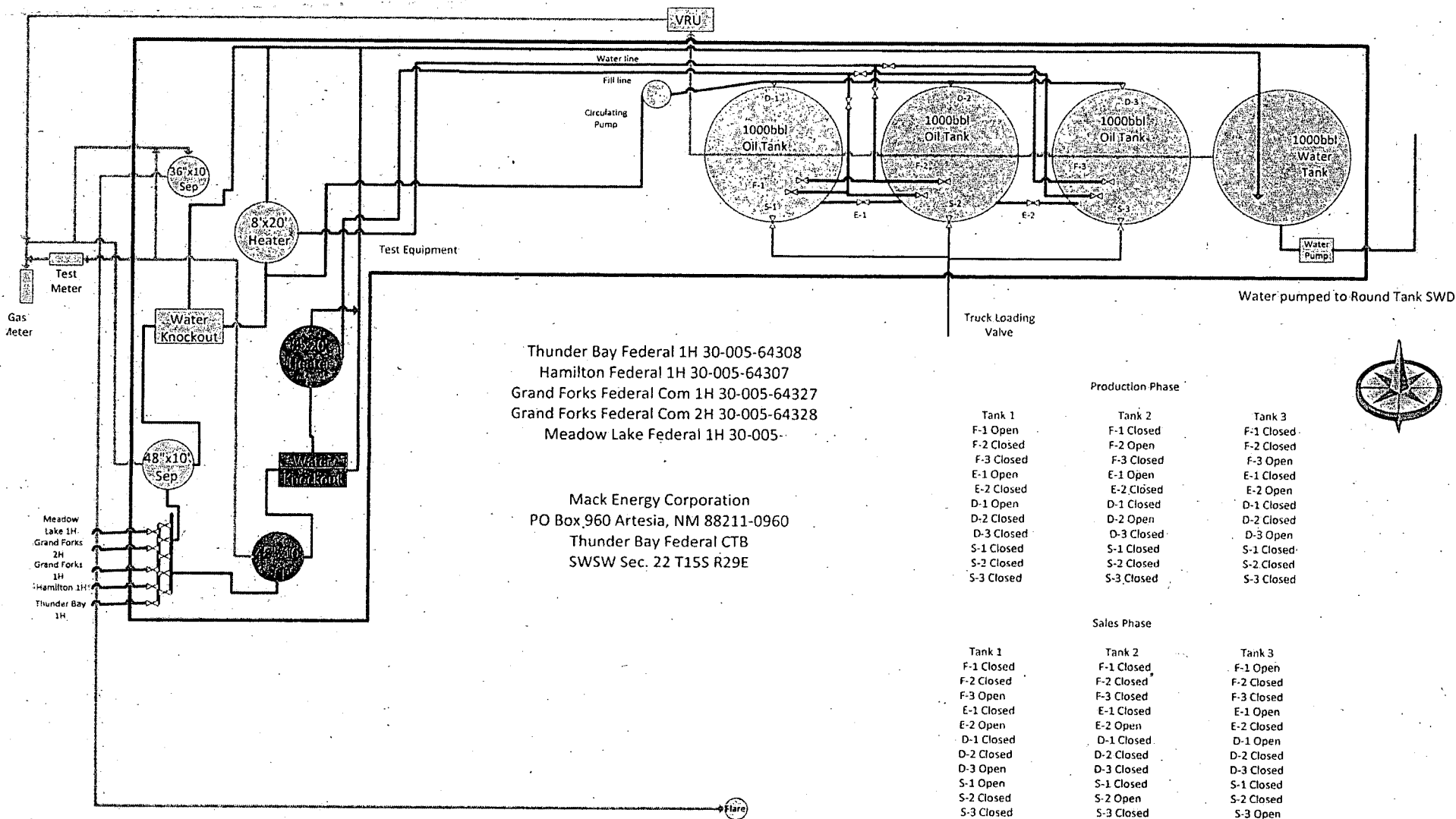
Production Phase

Tank 1	Tank 2
F-1 Open	F-1 Closed
F-2 Closed	F-2 Open
E-1 Open	E-1 Open
D-1 Open	D-1 Closed
D-2 Closed	D-2 Open
S-1 Closed	S-1 Closed
S-2 Closed	S-2 Closed

Water pumped to Round
Tank SWD

Mack Energy Corporation
 PO Box 960 Artesia, NM 88211-0960
 Klondike State CTB
 SENE Sec. 26 T15S R28E





DEPARTMENT OF THE INTERIOR
BUREAU OF LAND MANAGEMENT
CASE RECORDATION
(LIVE) Serial Register Page

Run Date/Time: 3/21/2019 13:01 PM

Page 1 Of 2

01-12-22-1987;101STAT1330;30USC181 ET SEQ

Total Acres:
320.000

Serial Number
NMNM-- 131580

Case Type 312021: O&G LSE COMP PD -1987

Commodity 459: OIL & GAS

Case Disposition: AUTHORIZED

Case File Juris:

Serial Number: NMNM-- 131580

Name & Address						Int Rel	% Interest
CHASE OIL CORP	PO BOX 1767	ARTESIA	NM	88211-1767	OPERATING RIGHTS		0.000000000
CHASE ROBERT C	PO BOX 297	ARTESIA	NM	88211-1297	OPERATING RIGHTS		0.000000000
DIAKAN MINERALS LLC	PO BOX 693	ARTESIA	NM	88211-0693	OPERATING RIGHTS		0.000000000
VENTANA MINERALS LLC	PO BOX 359	ARTESIA	NM	88211-0359	OPERATING RIGHTS		0.000000000
CHASE OIL CORP	PO BOX 1767	ARTESIA	NM	88211-1767	LESSEE		100.000000000

Serial Number: NMNM-- 131580

Mer Twp	Rng	Sec	SType	Nr	Suff	Subdivision	District/ Field Office	County	Mgmt Agency
23	0150S	0290E	020	ALIQ		W2NE,N2SW,SE;	ROSWELL FIELD OFFICE	CHAVES	BUREAU OF LAND MGMT

Serial Number: NMNM-- 131580

Relinquished / Withdrawn Lands

Serial Number: NMNM-- 131580
Pending Office

Act Date	Act Code	Action Txt	Action Remarks
11/20/2013	387	CASE ESTABLISHED	201310004;
11/21/2013	143	BONUS BID PAYMENT RECD	\$640.00;
11/21/2013	191	SALE HELD	
11/21/2013	267	BID RECEIVED	\$112000.00;
12/03/2013	143	BONUS BID PAYMENT RECD	\$111360.00;
02/06/2014	237	LEASE ISSUED	
02/06/2014	974	AUTOMATED RECORD VERIF	JS
03/01/2014	496	FUND CODE	05;145003;
03/01/2014	530	RLTY RATE - 12 1/2%	
03/01/2014	868	EFFECTIVE DATE	
03/14/2014	899	TRF OF ORR FILED	1
03/28/2014	932	TRF OPER RGTS FILED	CHASE OIL/CHASE ROB;1
07/28/2014	933	TRF OPER RGTS APPROVED	EFF 04/01/14;
07/28/2014	974	AUTOMATED RECORD VERIF	DME
09/27/2016	650	HELD BY PROD - ACTUAL	/1/
09/27/2016	658	MEMO OF 1ST PROD-ACTUAL	/1/#1;
11/10/2016	899	TRF OF ORR FILED	1
11/10/2016	932	TRF OPER RGTS FILED	CHASE OIL/CHASE ROB;1

NO WARRANTY IS MADE BY BLM FOR USE OF THE DATA FOR PURPOSES NOT INTENDED BY BLM

DEPARTMENT OF THE INTERIOR
BUREAU OF LAND MANAGEMENT
CASE RECORDATION

Run Date/Time: 3/21/2019 13:01 PM

(LIVE) Serial Register Page

Page 2 Of 2

01/09/2017	643	PRODUCTION DETERMINATION	/1/	
01/20/2017	933	TRF OPER RGTS APPROVED	/A/EFF 12/01/16;	
01/20/2017	974	AUTOMATED RECORD VERIF	EMR	
08/01/2018	246	LEASE COMMITTED TO CA	NMNM139222;	
10/15/2018	932	TRF OPER RGTS FILED	CHASE OIL/SENDERO E;1	FLUIDS TEAM
10/21/2018	658	MEMO OF 1ST PROD-ACTUAL	/2/NMNM139222;#1H	
12/06/2018	643	PRODUCTION DETERMINATION	/2/	

Serial Number: NMNM-- 131580

Line Number	Remark Text
0002	STIPULATIONS ATTACHED TO LEASE:
0003	NM-11-LN SPECIAL CULTURAL RESOURCE
0004	SENM-S-19 APLYAS AND ALKALI LAKES
0005	SEC. 020 W2NE, NESW, W2SE;
0006	SENM-S-20 SPRINGS, SEEPS AND TANKS
0007	SEC.020 W2NE;
0008	BONDED OPERATORS/LESSEES/TRANSFEREES:
0009	1/20/17-MACK ENE CORP-NMB000286-SW/NM-PECOS DO ONLY;
0010	/A/OPERATING RIGHTS ASSIGNMENT CORRECTION;

DEPARTMENT OF THE INTERIOR
BUREAU OF LAND MANAGEMENT
CASE RECORDATION
(LIVE) Serial Register Page

Run Date/Time: 3/21/2019 13:05 PM

Page 1 Of 2

01 12-22-1987;101STAT1330;30USC181 ET SEQ
Case Type 312021: O&G LSE COMP PD -1987
Commodity 459: OIL & GAS
Case Disposition: AUTHORIZED

Total Acres:
360.000

Serial Number
NMNM-- 131582

Case File Juris:

Serial Number: NMNM-- 131582

Name & Address					Int Rel	% Interest
CHASE OIL CORP	PO BOX 1767	ARTESIA	NM	88211-1767	OPERATING RIGHTS	0.000000000
CHASE ROBERT C	PO BOX 297	ARTESIA	NM	88211-1297	OPERATING RIGHTS	0.000000000
DIAKAN MINERALS LLC	PO BOX 693	ARTESIA	NM	88211-0693	OPERATING RIGHTS	0.000000000
VENTANA MINERALS LLC	PO BOX 359	ARTESIA	NM	88211-0359	OPERATING RIGHTS	0.000000000
CHASE OIL CORP	PO BOX 1767	ARTESIA	NM	88211-1767	LESSEE	100.000000000

Serial Number: NMNM-- 131582

Mer Twp	Rng	Sec	SType	Nr	Suff	Subdivision	District/ Field Office	County	Mgmt Agency
23	0150S	0290E	028	ALIQ		W2,NWSE;	ROSWELL FIELD OFFICE	CHAVES	BUREAU OF LAND MGMT

Serial Number: NMNM-- 131582

Relinquished / Withdrawn Lands

Serial Number: NMNM-- 131582

Act Date	Act Code	Action Txt	Action Remarks	Pending Office
11/20/2013	387	CASE ESTABLISHED	201310006;	
11/21/2013	143	BONUS BID PAYMENT RECD	\$720.00;	
11/21/2013	191	SALE HELD		
11/21/2013	267	BID RECEIVED	\$162000.00;	
12/03/2013	143	BONUS BID PAYMENT RECD	\$161280.00;	
01/22/2014	237	LEASE ISSUED		
02/01/2014	496	FUND CODE	05;145003	
02/01/2014	530	RLTY RATE - 12 1/2%		
02/01/2014	868	EFFECTIVE DATE		
03/14/2014	899	TRF OF ORR FILED	1	
03/28/2014	932	TRF OPER RGTS FILED	CHASE OIL/CHASE ROB;1	
05/06/2014	974	AUTOMATED RECORD VERIF	BW	
07/28/2014	933	TRF OPER RGTS APPROVED	EFF 04/01/14;	
07/28/2014	974	AUTOMATED RECORD VERIF	DME	
01/31/2024	763	EXPIRES		

Serial Number: NMNM-- 131582

Line Remark Text

NO WARRANTY IS MADE BY BLM FOR USE OF THE DATA FOR PURPOSES NOT INTENDED BY BLM

DEPARTMENT OF THE INTERIOR
BUREAU OF LAND MANAGEMENT
CASE RECORDATION
(LIVE) Serial Register Page

Run Date/Time: 3/21/2019 13:05 PM

Page 2 Of 2

Number

0002 STIPULATIONS ATTACHED TO LEASE:
0003 NM-11-LN SPECIAL CULTURAL RESOURCE
0004 SENM-S-19 PLAYAS AND ALKALI LAKES
0005 SEC.028 NENW,SWNW,NWSW,S2SW;

DEPARTMENT OF THE INTERIOR
BUREAU OF LAND MANAGEMENT
CASE RECORDATION
(LIVE) Serial Register Page

Run Date/Time: 3/21/2019 13:08 PM

Page 1 Of 1

01 02-25-1920;041STAT0437;30USC181ETSEQ

Total Acres:
120.000

Serial Number
NMNM-- - 066484

Case Type 311211: O&G LSE SIMO PUBLIC LAND

Commodity 459: OIL & GAS

Case Disposition: AUTHORIZED

Case File Juris:

Serial Number: NMNM--- 066484

Name & Address	Int Rel	% Interest
BISON PETROLEUM CORP 203 W 8TH AVE #510 AMARILLO TX 79101	LESSEE	100.000000000

Serial Number: NMNM-- - 066484

Mer Twp	Rng	Sec	SType	Nr	Suff	Subdivision	District/ Field Office	County	Mgmt Agency
23	0150S	0290E	021	ALIQ		SWNE,W2SE;	ROSWELL FIELD OFFICE	CHAVES	BUREAU OF LAND MGMT

Serial Number: NMNM-- - 066484

Relinquished / Withdrawn Lands

Serial Number: NMNM-- - 066484
Pending Office

Act Date	Act Code	Action Txt	Action Remarks
05/24/1963	387	CASE ESTABLISHED	
06/01/1963	496	FUND CODE	05;145003
06/01/1963	530	RLTY RATE - 12 1/2%	
06/01/1963	868	EFFECTIVE DATE	
11/21/1985	209	CASE CREATED BY SEGR	OUT OF NMNM0390241;
11/21/1985	648	EXT BY PROD ON ASSOC LSE	NMNM 0390241;
06/11/1986	963	CASE MICROFILMED/SCANNED	CNUM 557,193 GLC
06/29/1992	974	AUTOMATED RECORD VERIF	BCO/AMR
07/30/2018	163	CASE SENT TO NARA	DEN/049-18-0237;
10/09/2018	140	ASGN FILED	BARTHEL E/CHASE OIL;1 FLUIDS TEAM
10/09/2018	932	TRF OPER RGTS FILED	BARTHEL E/CHASE OIL;1 FLUIDS TEAM
10/22/2018	932	TRF OPER RGTS FILED	CHASE OIL/CHASE ROB;1 FLUIDS TEAM

Serial Number: NMNM-- - 066484

Line Number	Remark Text
-------------	-------------

**DEPARTMENT OF THE INTERIOR
BUREAU OF LAND MANAGEMENT
CASE RECORDATION
(LIVE) Serial Register Page**

Run Date/Time: 3/21/2019 13:09 PM

Page 1 Of 3

01 02-25-1920;041STAT0437;30USC181ETSEQ

Case Type 311211: O&G LSE SIMO PUBLIC LAND

Commodity 459: OIL & GAS

Case Disposition: AUTHORIZED

Case File Juris:

Total Acres:
200.000

Serial Number
NMNM-- 0 390241

Serial Number: NMNM--0 390241

Name & Address						Int Rel	% Interest
BAR V BARB LLC	PO BOX 4435	ROSWELL	NM	88202-4435	OPERATING RIGHTS		0.000000000
CHASE OIL CORP	PO BOX 1767	ARTESIA	NM	88211-1767	OPERATING RIGHTS		0.000000000
WEBB RODNEY D	PO BOX 1124	ARTESIA	NM	88211	OPERATING RIGHTS		0.000000000
WADE ENERGY CORP	1404 WEST THOMAS	CARLSBAD	NM	88220	LESSEE		100.000000000

Serial Number: NMNM-- 0 390241

Mer Twp	Rng	Sec	SType	Nr	Suff	Subdivision	District/ Field Office	County	Mgmt Agency
23	0150S	0290E	021	ALIQ		N2NE,SENE,E2SE;	ROSWELL FIELD OFFICE	CHAVES	BUREAU OF LAND MGMT

Serial Number: NMNM-- 0 390241

Relinquished / Withdrawn Lands

23	0150S	0290E	711	FF		N2,N2SW REJ;	ROSWELL FIELD OFFICE	CHAVES	BUREAU OF LAND MGMT
23	0150S	0290E	712	FF		W2NE,NW REJ;	ROSWELL FIELD OFFICE	CHAVES	BUREAU OF LAND MGMT
23	0150S	0290E	714	FF		S2NW,W2SW REJ;	ROSWELL FIELD OFFICE	CHAVES	BUREAU OF LAND MGMT
23	0150S	0290E	721	FF		SWNE,W2SE SEGR;	ROSWELL FIELD OFFICE	CHAVES	BUREAU OF LAND MGMT

Serial Number: NMNM-- 0 390241
Pending Office

Act Date	Act Code	Action Txt	Action Remarks
04/21/1963	387	CASE ESTABLISHED	SPAR20;
04/22/1963	888	DRAWING HELD	
05/24/1963	126	APLN REJ/DEN IN PART	
05/24/1963	237	LEASE ISSUED	
06/01/1963	496	FUND CODE	05;145003
06/01/1963	530	RLTY RATE - 12 1/2%	
06/01/1963	868	EFFECTIVE DATE	
03/19/1971	940	NAME CHANGE RECOGNIZED	PAN AMER PETRO/AMOCO
04/05/1971	315	RENTAL RATE DET/ADJ	\$2.00;
12/26/1972	643	PRODUCTION DETERMINATION	/1/
12/26/1972	650	HELD BY PROD - ACTUAL	/1/
12/26/1972	658	MEMO OF 1ST PROD-ACTUAL	/1/#1F OWEN;NOW71036X
03/06/1973	102	NOTICE SENT-PROD STATUS	
09/10/1973	940	NAME CHANGE RECOGNIZED	HILL CHEMICAL/CAMEX
03/01/1978	817	MERGER RECOGNIZED	CAMEX/COMINCO AMER

NO WARRANTY IS MADE BY BLM FOR USE OF THE DATA FOR PURPOSES NOT INTENDED BY BLM

DEPARTMENT OF THE INTERIOR
BUREAU OF LAND MANAGEMENT
CASE RECORDATION
(LIVE) Serial Register Page

Run Date/Time: 3/21/2019 13:09 PM

Page 2 Of 3

01/31/1983	932	TRF OPER RGTS FILED	
02/16/1983	140	ASGN FILED	DALPORT/BISON PETRO
02/28/1983	933	TRF OPER RGTS APPROVED	EFF 02/01/83;
01/25/1985	139	ASGN APPROVED	EFF 03/01/83;
02/01/1985	963	CASE MICROFILMED/SCANNED	CNUM 551,740 GLC
11/20/1985	700	LEASE SEGREGATED	INTO NMNM66484;
11/21/1985	232	LEASE COMMITTED TO UNIT	NMNM71036X;S LUCKY LA
05/30/1986	600	RECORDS NOTED	CYG
05/17/1988	974	AUTOMATED RECORD VERIF	BTM/VG
10/15/1990	575	APD FILED	BURK ROYALTY CO
11/01/1990	576	APD APPROVED	#3-SLLQU, TR 4
06/27/1994	140	ASGN FILED	BISON/B&W
10/14/1994	139	ASGN APPROVED	EFF 07/01/94;
10/14/1994	974	AUTOMATED RECORD VERIF	MCS/MV
04/02/1997	899	TRF OF ORR FILED	
07/11/1997	140	ASGN FILED	B&W/WADE
08/07/1997	139	ASGN APPROVED	EFF 08/01/97;
08/07/1997	974	AUTOMATED RECORD VERIF	MV/MV
09/14/1998	932	TRF OPER RGTS FILED	WADE ENE/WEBB OIL
09/30/1998	933	TRF OPER RGTS APPROVED	EFF 10/01/98;
09/30/1998	974	AUTOMATED RECORD VERIF	JLV
05/03/2005	932	TRF OPER RGTS FILED	WEBB ETAL/LOTHIAN O;1
06/17/2005	933	TRF OPER RGTS APPROVED	EFF 06/01/05;
06/17/2005	974	AUTOMATED RECORD VERIF	ANN
06/16/2015	140	ASGN FILED	TANDEM EN/MARKER LA;1
06/16/2015	932	TRF OPER RGTS FILED	TANDEM EN/MARKER LA;1
08/21/2015	269	ASGN DENIED	TANDEM ENE/MARKER L;
08/21/2015	957	TRF OPER RGTS DENIED	TANDEM ENE/MARKER L;
08/21/2015	974	AUTOMATED RECORD VERIF	JA
04/13/2016	932	TRF OPER RGTS FILED	LOTHIAN O/TANDEM EN;1
05/13/2016	933	TRF OPER RGTS APPROVED	EFF 05/01/16;
05/13/2016	974	AUTOMATED RECORD VERIF	LBO
09/15/2016	932	TRF OPER RGTS FILED	TANDEM EN/BAR V BAR;1
01/05/2017	933	TRF OPER RGTS APPROVED	EFF 10/01/16;
01/05/2017	974	AUTOMATED RECORD VERIF	JS
02/05/2018	932	TRF OPER RGTS FILED	WEBB OIL/CHASE OIL;1
08/01/2018	932	TRF OPER RGTS FILED	WEBB SARA/CHASE OIL;1

FLUIDS TEAM

DEPARTMENT OF THE INTERIOR
BUREAU OF LAND MANAGEMENT
CASE RECORDATION

Run Date/Time: 3/21/2019 13:09 PM

(LIVE) Serial Register Page

Page 3 Of 3

10/04/2018	932	TRF OPER RGTS FILED	CHASE OIL/CHASE ETA;1	FLUIDS TEAM
03/01/2019	933	TRF OPER RGTS APPROVED	EFF 09/01/18	
03/01/2019	974	AUTOMATED RECORD VERIF	KB	

Serial Number: NMNM-- 0 390241

Line Number	Remark Text
0002	06/17/2005 - RODNEY B WEBB NMB000274 S/W;
0003	01/05/2017 - BAR V BARB LLC NMB001321 SW

DEPARTMENT OF THE INTERIOR
BUREAU OF LAND MANAGEMENT
CASE RECORDATION
(LIVE) Serial Register Page

Run Date/Time: 3/21/2019 13:12 PM

Page 1 Of 2

01 12-22-1987;101STAT1330;30USC181 ET SEQ
Case Type 312021: O&G LSE COMP PD -1987
Commodity 459: OIL & GAS
Case Disposition: AUTHORIZED

Total Acres:
720.000

Serial Number
NMNM-- 132939

Case File Juris:

Serial Number: NMNM-- 132939

Name & Address						Int Rel	% Interest
CHASE OIL CORP	PO BOX 1767	ARTESIA	NM	88211	OPERATING RIGHTS		0.000000000
CHASE ROBERT C	PO BOX 297	ARTESIA	NM	88211-1297	OPERATING RIGHTS		0.000000000
DIAKAN MINERALS LLC	PO BOX 693	ARTESIA	NM	88211-0693	OPERATING RIGHTS		0.000000000
VENTANA MINERALS LLC	PO BOX 359	ARTESIA	NM	88211-0359	OPERATING RIGHTS		0.000000000
CHASE OIL CORP	PO BOX 1767	ARTESIA	NM	88211-1767	LESSEE		100.000000000

Serial Number: NMNM-- 132939

Mer Twp	Rng	Sec	SType	Nr	Suff	Subdivision	District/ Field Office	County	Mgmt Agency
23	0150S	0280E 026	ALIQ			NW;	ROSWELL FIELD OFFICE	CHAVES	BUREAU OF LAND MGMT
23	0150S	0280E 027	ALIQ			N2NE,W2,SE;	ROSWELL FIELD OFFICE	CHAVES	BUREAU OF LAND MGMT

Serial Number: NMNM-- 132939

Relinquished / Withdrawn Lands

Serial Number: NMNM-- 132939
Pending Office

Act Date	Act Code	Action Txt	Action Remarks
04/16/2014	387	CASE ESTABLISHED	201407015;
07/16/2014	143	BONUS BID PAYMENT RECD	\$1440.00;
07/16/2014	191	SALE HELD	
07/16/2014	267	BID RECEIVED	\$216000.00;
07/28/2014	143	BONUS BID PAYMENT RECD	\$214560.00;
09/16/2014	237	LEASE ISSUED	
09/16/2014	974	AUTOMATED RECORD VERIF	JA
10/01/2014	496	FUND CODE	05;145003
10/01/2014	530	RLTY RATE - 12 1/2%	
10/01/2014	868	EFFECTIVE DATE	
06/18/2018	899	TRF OF ORR FILED	1
06/21/2018	932	TRF OPER RGTS FILED	CHASE OIL/CHASE ROB;1
11/01/2018	933	TRF OPER RGTS APPROVED	EFF 07/01/18;
11/01/2018	974	AUTOMATED RECORD VERIF	LBO
09/30/2024	763	EXPIRES	

NO WARRANTY IS MADE BY BLM FOR USE OF THE DATA FOR PURPOSES NOT INTENDED BY BLM

DEPARTMENT OF THE INTERIOR
BUREAU OF LAND MANAGEMENT
CASE RECORDATION
(LIVE) Serial Register Page

Run Date/Time: 3/21/2019 13:12 PM

Page 2 Of 2

Serial Number: NMNM-- 132939

Line Number	Remark Text
02	STIPULATIONS ATTACHED TO LEASE:
03	NM-11-LN SPECIAL CULTURAL RESOURCES
04	SENM-LN-1 CAVE - KARST OCCURRENCE AREA
05	SENM-S-19 PLAYAS AND ALKALI LAKES
06	SEC. 27: NWNE, NENW, N2SE;
07	SENM-S-21 CAVES AND KARST
08	SENM-S-25 VISUAL RESOURCE MANAGEMENT
09	SENM-S-39 PLAN OF DEVELOPMENT

DEPARTMENT OF THE INTERIOR
BUREAU OF LAND MANAGEMENT
CASE RECORDATION
(LIVE) Serial Register Page

Run Date/Time: 3/21/2019 13:19 PM

Page 1 Of 2

01 02-25-1920;041STAT0437;30USC181ETSEQ

Case Type 312011: O&G LSE COMP PUBLIC

Commodity 459: OIL & GAS

Case Disposition: AUTHORIZED

Case File Juris:

Total Acres:
400.000

Serial Number
NMNM-- 0 560397

Serial Number: NMNM--0 560397

Name & Address						Int Rel	% Interest
CHASE OIL CORP	PO BOX 1767	ARTESIA	NM	88211-1767	OPERATING RIGHTS		0.000000000
ARMSTRONG ENERGY CORP	PO BOX 1973	ROSWELL	NM	88202	LESSEE		0.250000000
SLASH EXPLORATION LP	PO BOX 1973	ROSWELL	NM	88202-1973	LESSEE		99.750000000

Serial Number: NMNM-- 0 560397

Mer Twp	Rng	Sec	SType	Nr	Suff	Subdivision	District/ Field Office	County	Mgmt Agency
23	0150S	0280E	025	ALIQ		SE;	ROSWELL FIELD OFFICE	CHAVES	BUREAU OF LAND MGMT
23	0150S	0290E	030	ALIQ		E2NE,SE;	ROSWELL FIELD OFFICE	CHAVES	BUREAU OF LAND MGMT

Serial Number: NMNM-- 0 560397

Relinquished / Withdrawn Lands

Serial Number: NMNM-- 0 560397
Pending Office

Act Date	Act Code	Action Txt	Action Remarks
06/20/1966	387	CASE ESTABLISHED	PARCEL #9
06/21/1966	196	BID ACCEPTED	
08/02/1966	237	LEASE ISSUED	
09/01/1966	496	FUND CODE	05,145003
09/01/1966	532	RLTY RATE 12.5-25% SCH B	
09/01/1966	868	EFFECTIVE DATE	
05/03/1971	650	HELD BY PROD - ACTUAL	
07/09/1971	102	NOTICE SENT-PROD STATUS	
06/13/1988	974	AUTOMATED RECORD VERIF	ST/BAV
03/14/1989	963	CASE MICROFILMED/SCANNED	CNUM 107,055
06/28/1991	909	BOND ACCEPTED	EFF 06/12/91;NM1892
03/13/2008	140	ASGN FILED	ELK OIL/SLASH EXPLO;1
04/28/2008	139	ASGN APPROVED	EFF 04/01/08;
03/03/2009	576	APD APPROVED	WHITEHORSE FED 1;
09/01/2009	232	LEASE COMMITTED TO UNIT	ROUND TANK;NM-122241X
07/18/2013	575	APD FILED	WHITEHORSE FED 2;
11/15/2013	576	APD APPROVED	WHITEHORSE FED 2;
02/12/2014	336	UNIT AGRMT TERMINATED	ROUND TANK;NM-122241X
02/24/2014	575	APD FILED	WHITEHORSE FED 6;

NO WARRANTY IS MADE BY BLM FOR USE OF THE DATA FOR PURPOSES NOT INTENDED BY BLM

DEPARTMENT OF THE INTERIOR
BUREAU OF LAND MANAGEMENT
CASE RECORDATION

Run Date/Time: 3/21/2019 13:19 PM

(LIVE) Serial Register Page

Page 2 Of 2

02/24/2014	575	APD FILED	WHITEHORSE FED 7;	
02/27/2014	575	APD FILED	WHITEHORSE FED 5;	
02/28/2014	974	AUTOMATED RECORD VERIF	BW;	
04/09/2014	140	ASGN FILED	SLASH EXP/CHASE OIL;1	
05/20/2014	269	ASGN DENIED	SLASH EXP/CHASE OIL;	
05/20/2014	974	AUTOMATED RECORD VERIF	LBO	
06/09/2014	932	TRF OPER RGTS FILED	SLASH EXP/CHASE OIL;1	
07/30/2014	933	TRF OPER RGTS APPROVED	EFF 07/01/14;	
07/30/2014	974	AUTOMATED RECORD VERIF	EMR	
12/11/2018	246	LEASE COMMITTED TO CA	NMNM139453;	
01/31/2019	932	TRF OPER RGTS FILED	CHASE OIL/SENDERO E;1	FLUIDS TEAM

Serial Number: NMNM-- 0 560397

Line
Number Remark Text

0002	BONDED OPERATOR - PER AFMSS
0003	04/28/2008 - ARMSTRONG ENERGY CORP - NM1826 - S/W;
0004	7/30/2014 - BONDED OPERATOR
0005	MACK ENERGY CORP - NMB000286 - SW/NM;

DEPARTMENT OF THE INTERIOR
BUREAU OF LAND MANAGEMENT
CASE RECORDATION
(LIVE) Serial Register Page

Run Date/Time: 3/21/2019 13:19 PM

Page 1 Of 2

01 02-25-1920;041STAT0437;30USC181ETSEQ

Total Acres:
520.000

Serial Number
NMNM-- - 132673

Case Type 312011: O&G LSE COMP PUBLIC

Commodity 459: OIL & GAS

Case Disposition: AUTHORIZED

Case File Juris: ROSWELL FIELD OFFICE

Serial Number: NMNM--- 132673

Name & Address						Int Rel	% Interest
CHASE OIL CORP	PO BOX 1767	ARTESIA	NM	88211-1767	OPERATING RIGHTS		0.000000000
ELK OIL CO	PO BOX 310	ROSWELL	NM	88202-0310	OPERATING RIGHTS		0.000000000
ARMSTRONG ENERGY CORP	PO BOX 1973	ROSWELL	NM	88202	LESSEE		0.250000000
SLASH EXPLORATION LP	PO BOX 1973	ROSWELL	NM	88202-1973	LESSEE		99.750000000

Serial Number: NMNM-- - 132673

Mer Twp	Rng	Sec	SType	Nr	Suff	Subdivision	District/ Field Office	County	Mgmt Agency
23	0150S	0280E	024	ALIQ	01	S2NE,SE,SW,SE;	ROSWELL FIELD OFFICE	CHAVES	BUREAU OF LAND MGMT
23	0150S	0280E	025	ALIQ	01	NE;	ROSWELL FIELD OFFICE	CHAVES	BUREAU OF LAND MGMT

Serial Number: NMNM-- - 132673

Relinquished / Withdrawn Lands

Serial Number: NMNM-- - 132673
Pending Office

Act Date	Act Code	Action Txt	Action Remarks
01/15/1968	387	CASE ESTABLISHED	
04/01/1968	496	FUND CODE	05;145003
04/01/1968	532	RLTY RATE 12.5-25% SCH B	
04/01/1968	868	EFFECTIVE DATE	
03/08/1972	650	HELD BY PROD - ACTUAL	
02/02/1983	658	MEMO OF 1ST PROD-ACTUAL	
08/25/2009	209	CASE CREATED BY SEGR	OUT OF NMNM4433;
08/25/2009	232	LEASE COMMITTED TO UNIT	NMNM122241X;
06/01/2012	246	LEASE COMMITTED TO CA	NMNM133070;
06/05/2012	658	MEMO OF 1ST PROD-ACTUAL	/1/NMNM133070;#1H
03/02/2015	643	PRODUCTION DETERMINATION	/1/
12/11/2018	246	LEASE COMMITTED TO CA	NMNM139453;
01/31/2019	932	TRF OPER RGTS FILED	CHASE OIL/SENDERO E;1 FLUIDS TEAM

Serial Number: NMNM-- - 132673

Line
Number Remark Text

0002 BONDED LESSEE

NO WARRANTY IS MADE BY BLM FOR USE OF THE DATA FOR PURPOSES NOT INTENDED BY BLM

DEPARTMENT OF THE INTERIOR
BUREAU OF LAND MANAGEMENT
CASE RECORDATION
(LIVE) Serial Register Page

Run Date/Time: 3/21/2019 13:19 PM

Page 2 Of 2

0003 06/10/14 ARMSTRONG ENE CORP NM1826 S/W;

DEPARTMENT OF THE INTERIOR
BUREAU OF LAND MANAGEMENT
CASE RECORDATION
(LIVE) Serial Register Page

Run Date/Time: 3/21/2019 13:20 PM

Page 1 Of 2

01 12-22-1987;101STAT1330;30USC181 ET SEQ

Total Acres:
120.000

Serial Number
NMNM-- 130324

Case Type 312021: O&G LSE COMP PD -1987

Commodity 459: OIL & GAS

Case Disposition: AUTHORIZED

Case File Juris:

Serial Number: NMNM-- 130324

Name & Address						Int Rel	% Interest
CHASE ROBERT C	PO BOX 297	ARTESIA	NM	88211-1297	OPERATING RIGHTS		0.000000000
DIAKAN MINERALS LLC	PO BOX 693	ARTESIA	NM	88211-0693	OPERATING RIGHTS		0.000000000
VENTANA MINERALS LLC	PO BOX 359	ARTESIA	NM	88211-0359	OPERATING RIGHTS		0.000000000
CHASE OIL CORP	PO BOX 1767	ARTESIA	NM	88211-1767	LESSEE		100.000000000

Serial Number: NMNM-- 130324

Mer Twp	Rng Sec	SType	Nr	Suff	Subdivision	District/ Field Office	County	Mgmt Agency
23 0150S	0280E 025	ALIQ			SENW,E2SW;	ROSWELL FIELD OFFICE	CHAVES	BUREAU OF LAND MGMT

Serial Number: NMNM-- 130324

Relinquished / Withdrawn Lands

Serial Number: NMNM-- 130324

Act Date	Act Code	Action Txt	Action Remarks	Pending Office
04/16/2013	387	CASE ESTABLISHED	201304002;	
04/17/2013	191	SALE HELD		
04/17/2013	267	BID RECEIVED	\$84000.00;	
07/29/2013	237	LEASE ISSUED		
07/29/2013	974	AUTOMATED RECORD VERIF	EMR	
08/01/2013	496	FUND CODE	05;145003	
08/01/2013	530	RLTY RATE - 12 1/2%		
08/01/2013	868	EFFECTIVE DATE		
11/04/2013	899	TRF OF ORR FILED	1	
10/22/2018	932	TRF OPER RGTS FILED	CHASE OIL/CHASE ROB;1	
03/20/2019	933	TRF OPER RGTS APPROVED	EFF 11/01/18;	
03/20/2019	974	AUTOMATED RECORD VERIF	JY	
07/31/2023	763	EXPIRES		

Serial Number: NMNM-- 130324

Line
Number Remark Text

0002 STIPULATIONS ATTACHED TO LEASE:

0003 NM-11-LN SPECIAL CULTURAL RESOURCE

NO WARRANTY IS MADE BY BLM FOR USE OF THE DATA FOR PURPOSES NOT INTENDED BY BLM

DEPARTMENT OF THE INTERIOR
BUREAU OF LAND MANAGEMENT
CASE RECORDATION
(LIVE) Serial Register Page

Run Date/Time: 3/21/2019 13:20 PM

Page 2 Of 2

0004 SENM-S-39 PLAN OF DEVELOPMENT (POD)
0005 03/20/2019 - IN GOOD STANDING PER ONRR

DEPARTMENT OF THE INTERIOR
BUREAU OF LAND MANAGEMENT
CASE RECORDATION
(LIVE) Serial Register Page

Run Date/Time: 3/21/2019 13:21 PM

Page 1 Of 3

01 02-25-1920;041STAT0437;30USC181ETSEQ

Total Acres:
40.000

Serial Number
NMNM-- - 004433

Case Type 312011: O&G LSE COMP PUBLIC

Commodity 459: OIL & GAS

Case Disposition: AUTHORIZED

Case File Juris:

Serial Number: NMNM--- 004433

Name & Address					Int Rel	% Interest
CHASE OIL CORP	PO BOX 1767	ARTESIA	NM	88211-1767	OPERATING RIGHTS	0.000000000
ELK OIL CO	PO BOX 310	ROSWELL	NM	88202-0310	OPERATING RIGHTS	0.000000000
ARMSTRONG ENERGY CORP	PO BOX 1973	ROSWELL	NM	88202	LESSEE	0.250000000
SLASH EXPLORATION LP	PO BOX 1973	ROSWELL	NM	88202-1973	LESSEE	99.750000000

Serial Number: NMNM-- - 004433

Mer Twp	Rng	Sec	SType	Nr	Suff	Subdivision	District/ Field Office	County	Mgmt Agency
23	0150S	0280E	025	ALIQ		NENW;	ROSWELL FIELD OFFICE	CHAVES	BUREAU OF LAND MGMT

Serial Number: NMNM-- - 004433

Relinquished / Withdrawn Lands

23	0150S	0290E	724	FF		S2NE,SENW,E2SW,SE SEGR;	ROSWELL FIELD OFFICE	CHAVES	BUREAU OF LAND MGMT
23	0150S	0290E	725	FF		NE SEGR;	ROSWELL FIELD OFFICE	CHAVES	BUREAU OF LAND MGMT

Serial Number: NMNM-- - 004433

Act Date	Act Code	Action Txt	Action Remarks	Pending Office
01/15/1968	387	CASE ESTABLISHED	PARCEL #6	
01/15/1968	500	GEOGRAPHIC NAME	ROUND TANK FLD;	
01/16/1968	196	BID ACCEPTED		
03/13/1968	237	LEASE ISSUED		
04/01/1968	496	FUND CODE	05;145003	
04/01/1968	532	RLTY RATE 12.5-25% SCH B		
04/01/1968	868	EFFECTIVE DATE		
03/08/1972	650	HELD BY PROD - ACTUAL		
04/28/1972	102	NOTICE SENT-PROD STATUS		
11/23/1982	246	LEASE COMMITTED TO CA	SCR392	
02/02/1983	658	MEMO OF 1ST PROD-ACTUAL		
12/19/1984	963	CASE MICROFILMED/SCANNED	CNUM 102,338 AC	
08/26/1987	932	TRF OPER RGTS FILED		
10/19/1987	933	TRF OPER RGTS APPROVED	EFF 09/01/87;	
02/18/1988	974	AUTOMATED RECORD VERIF	HKG/JR	
06/28/1991	909	BOND ACCEPTED	EFF 06/12/91;NM1892	
08/31/1992	932	TRF OPER RGTS FILED	KELLY/ELK OIL CO	
10/22/1992	933	TRF OPER RGTS APPROVED	EFF 09/01/92;	

NO WARRANTY IS MADE BY BLM FOR USE OF THE DATA FOR PURPOSES NOT INTENDED BY BLM

**DEPARTMENT OF THE INTERIOR
BUREAU OF LAND MANAGEMENT
CASE RECORDATION
(LIVE) Serial Register Page**

Run Date/Time: 3/21/2019 13:21 PM

Page 2 Of 3

10/22/1992	974	AUTOMATED RECORD VERIF	MRR/JS
03/13/2008	140	ASGN FILED	ELK OIL/SLASH EXPLO;1
04/28/2008	139	ASGN APPROVED	EFF 04/01/08;
08/25/2009	700	LEASE SEGREGATED	INTO NMNM132673;
08/22/2011	575	APD FILED	CALGARY FED 3;
10/13/2011	576	APD APPROVED	CALGARY FED 3;
06/01/2012	246	LEASE COMMITTED TO CA	NMNM133070;
06/05/2012	658	MEMO OF 1ST PROD-ACTUAL	/1/NMNM133070;#1
10/09/2012	575	APD FILED	CALGARY FED #1;
12/28/2012	576	APD APPROVED	CALGARY FED #1;
07/18/2013	575	APD FILED	CALGARY FED 4;
11/06/2013	576	APD APPROVED	CALGARY FED 4;
12/23/2013	575	APD FILED	CALGARY FED 1;
12/23/2013	575	APD FILED	CALGARY FED 2;
12/23/2013	575	APD FILED	CALGARY FED 5;
12/23/2013	575	APD FILED	CALGARY FED 6;
12/23/2013	575	APD FILED	CALGARY FED 7;
12/23/2013	575	APD FILED	CALGARY FED 8;
03/17/2014	576	APD APPROVED	CALGARY FED 1;
03/17/2014	576	APD APPROVED	CALGARY FED 2;
03/17/2014	576	APD APPROVED	CALGARY FED 5;
03/17/2014	576	APD APPROVED	CALGARY FED 6;
03/17/2014	576	APD APPROVED	CALGARY FED 7;
03/17/2014	576	APD APPROVED	CALGARY FED 8;
04/09/2014	140	ASGN FILED	SLASH EXP/CHASE OIL;1
05/20/2014	269	ASGN DENIED	SLASH EXP.CHASE OIL;
05/20/2014	974	AUTOMATED RECORD VERIF	LBO
06/09/2014	932	TRF OPER RGTS FILED	SLASH EXP/CHASE OIL;1
07/17/2014	974	AUTOMATED RECORD VERIF	BW;
07/30/2014	933	TRF OPER RGTS APPROVED	EFF 07/01/14;
07/30/2014	974	AUTOMATED RECORD VERIF	EMR
03/02/2015	643	PRODUCTION DETERMINATION	/1/

Serial Number: NMNM-- - 004433

Line Number	Remark Text
----------------	-------------

0002	BONDED OPERATOR - PER AFMSS
------	-----------------------------

NO WARRANTY IS MADE BY BLM FOR USE OF THE DATA FOR PURPOSES NOT INTENDED BY BLM

DEPARTMENT OF THE INTERIOR
BUREAU OF LAND MANAGEMENT
CASE RECORDATION
(LIVE) Serial Register Page

Run Date/Time: 3/21/2019 13:21 PM

Page 3 Of 3

0003 04/28/2008 - ARMSTRONG ENERGY CORP - NM1826 - S/W;
0004 7/30/2014 - BONDED OPERATOR
0005 MACK ENERGY CORP - NMB000286 - SW/NM;

DEPARTMENT OF THE INTERIOR
BUREAU OF LAND MANAGEMENT
CASE RECORDATION
(LIVE) Serial Register Page

Run Date/Time: 3/21/2019 13:21 PM

Page 1 Of 2

01 02-25-1920;041STAT0437;30USC226

Case Type 311111: O&G LSE NONCOMP PUB LAND

Commodity 459: OIL & GAS

Case Disposition: AUTHORIZED

Case File Juris:

Total Acres:
240.000

Serial Number
NMNM-- - 066483

Serial Number: NMNM--- 066483

Name & Address

Name & Address	Int Rel	% Interest
DALPORT OIL CORP	LESSEE	50.000000000
J & J ENERGY LAND SERVICES INC	LESSEE	50.000000000

Serial Number: NMNM-- - 066483

Mer Twp	Rng	Sec	SType	Nr	Suff	Subdivision	District/ Field Office	County	Mgmt Agency
23	0150S	0290E	022	ALIQ		SE;	ROSWELL FIELD OFFICE	CHAVES	BUREAU OF LAND MGMT
23	0150S	0290E	023	ALIQ		W2SW;	ROSWELL FIELD OFFICE	CHAVES	BUREAU OF LAND MGMT

Serial Number: NMNM-- - 066483

Relinquished / Withdrawn Lands

Serial Number: NMNM-- - 066483

Act Date	Act Code	Action Txt	Action Remarks	Pending Office
02/28/1962	387	CASE ESTABLISHED		
03/01/1962	496	FUND CODE	05;145003	
03/01/1962	530	RLTY RATE - 12 1/2%		
03/01/1962	868	EFFECTIVE DATE		
11/21/1985	209	CASE CREATED BY SEGR	OUT OF NMNM0232568A;	
11/21/1985	648	EXT BY PROD ON ASSOC LSE	NMNM 0232568A;	
06/12/1986	600	RECORDS NOTED		
06/13/1986	963	CASE MICROFILMED/SCANNED	CNUM 557,426	
06/04/1992	974	AUTOMATED RECORD VERIF	SSP/LR	
05/01/2002	817	MERGER RECOGNIZED	BURK/BURK ROY CO LTD	
05/01/2002	974	AUTOMATED RECORD VERIF	GAG	
12/31/2007	899	TRF OF ORR FILED	1	
07/19/2017	140	ASGN FILED	BURK ROYA/J&J ENERG;1	
08/15/2017	139	ASGN APPROVED	EFF 08/01/17;	
08/15/2017	974	AUTOMATED RECORD VERIF	RCC	
07/24/2018	140	ASGN FILED	J&J ENERG/CHASE OIL;1	FLUIDS TEAM
10/04/2018	932	TRF OPER RGTS FILED	CHASE OIL/CHASE ETA;1	FLUIDS TEAM
11/29/2018	899	TRF OF ORR FILED	1	

DEPARTMENT OF THE INTERIOR
BUREAU OF LAND MANAGEMENT
CASE RECORDATION
(LIVE) Serial Register Page

Run Date/Time: 3/21/2019 13:21 PM

Page 2 Of 2

Serial Number: NMNM-- - 066483

Line Number	Remark Text
----------------	-------------

DEPARTMENT OF THE INTERIOR
BUREAU OF LAND MANAGEMENT
CASE RECORDATION
(LIVE) Serial Register Page

Run Date/Time: 3/21/2019 13:22 PM

Page 1 Of 2

01 12-22-1987;101STAT1330;30USC181 ET SEQ
Case Type 312021: O&G LSE COMP PD -1987
Commodity 459: OIL & GAS
Case Disposition: AUTHORIZED

Total Acres:
480.000

Serial Number
NMNM-- 122614

Case File Juris:

Serial Number: NMNM-- 122614

Name & Address						Int Rel	% Interest
J & J ENERGY LAND SERVICES INC	PO BOX 38	ROSWELL	NM	88202-0038	OPERATING RIGHTS		0.000000000
CAZA PETROLEUM LLC	16945 NORTHCHASE DR STE 1430	HOUSTON	TX	77060-2133	LESSEE		18.750000000
WISE OIL & GAS NO 8 LTD	6851 NE LOOP 820 STE 200	NORTH RICHLAND HILLS	TX	76180-6641	LESSEE		25.000000000
ENERGY RESERVES GROUP LLC	333 CLAY ST STE 4400	HOUSTON	TX	77002-4105	LESSEE		56.250000000

Serial Number: NMNM-- 122614

Mer Twp	Rng Sec	SType	Nr	Suff	Subdivision	District/ Field Office	County	Mgmt Agency
23	0150S	0290E	014	ALIQ	E2;	ROSWELL FIELD OFFICE	CHAVES	BUREAU OF LAND MGMT
23	0150S	0290E	022	ALIQ	NE;	ROSWELL FIELD OFFICE	CHAVES	BUREAU OF LAND MGMT

Serial Number: NMNM-- 122614

Relinquished / Withdrawn Lands

Serial Number: NMNM-- 122614
Pending Office

Act Date	Act Code	Action Txt	Action Remarks
02/26/2009	387	CASE ESTABLISHED	200904024;
04/07/2009	299	PROTEST FILED	W ENVR LAW CENTER
04/22/2009	143	BONUS BID PAYMENT RECD	\$960.00;
04/22/2009	191	SALE HELD	
04/22/2009	267	BID RECEIVED	\$168000.00;
05/01/2009	143	BONUS BID PAYMENT RECD	\$167040.00;
05/08/2009	298	PROTEST DISMISSED	W ENVR LAW CENTER
06/15/2009	237	LEASE ISSUED	
06/15/2009	974	AUTOMATED RECORD VERIF	MJD
07/01/2009	496	FUND CODE	05;145003
07/01/2009	530	RLTY RATE - 12 1/2%	
07/01/2009	868	EFFECTIVE DATE	
10/01/2009	140	ASGN FILED	WISE OIL/CAZA PETR;1
01/14/2010	139	ASGN APPROVED	EFF 11/01/09;
01/14/2010	974	AUTOMATED RECORD VERIF	MV
12/09/2015	140	ASGN FILED	ENDEAVOUR/ENERGY RE;1
02/09/2016	567	ASGN RETURNED UNAPPROVED	
03/08/2016	139	ASGN APPROVED	EFF 03/01/16;

NO WARRANTY IS MADE BY BLM FOR USE OF THE DATA FOR PURPOSES NOT INTENDED BY BLM

DEPARTMENT OF THE INTERIOR
BUREAU OF LAND MANAGEMENT
CASE RECORDATION
(LIVE) Serial Register Page

Run Date/Time: 3/21/2019 13:22 PM

Page 2 Of 2

03/08/2016	974	AUTOMATED RECORD VERIF	JA	
06/28/2017	791	TERMINAT'N NOTICE ISSUED	CLASS II;	
06/28/2017	974	AUTOMATED RECORD VERIF	JA	
08/15/2017	792	TERMINATION VACATED		
08/16/2017	974	AUTOMATED RECORD VERIF	JA	
08/17/2017	393	DEC ISSUED	AMENDED;	
08/18/2017	974	AUTOMATED RECORD VERIF	JA	
09/05/2017	932	TRF OPER RGTS FILED	ENERGY RE/J&J ENERG;1	
11/27/2017	933	TRF OPER RGTS APPROVED	EFF 10/01/17;	
11/27/2017	974	AUTOMATED RECORD VERIF	EMR	
07/24/2018	932	TRF OPER RGTS FILED	J&J ENERG/CHASE OIL;1	FLUIDS TEAM
12/10/2018	899	TRF OF ORR FILED	1	
12/10/2018	932	TRF OPER RGTS FILED	CHASE OIL/CHASE ETA;1	FLUIDS TEAM
06/30/2019	763	EXPIRES		

Serial Number: NMNM-- 122614

Line
Number Remark Text

0002	STIPULATIONS ATTACHED TO LEASE:
0003	SENM-S-19 PLAYAS AND ALKALI LAKES
0004	SEC. 14: N2SWSE
0005	SENM-S-20 SPRINGS, SEEPS AND TANKS
0006	SEC. 14: N2SWSE
0007	03/08/2016 - RENTAL PAID 7/01/2015 - 06/30/2016
0008	11/27/2017 - RENTAL PAID THRU 06/30/2018 PER ONRR

**DEPARTMENT OF THE INTERIOR
BUREAU OF LAND MANAGEMENT
CASE RECORDATION**

Run Date/Time: 3/21/2019 13:22 PM

(LIVE) Serial Register Page

Page 1 Of 3

01 02-25-1920;041STAT0437;30USC181ETSEQ

Case Type 311211: O&G LSE SIMO PUBLIC LAND

Commodity 459: OIL & GAS

Case Disposition: AUTHORIZED

Case File Juris:

Total Acres:
200.000

Serial Number
NMNM-- 0 390241

Serial Number: NMNM--0 390241

Name & Address					Int Rel	% Interest
BAR V BARB LLC	PO BOX 4435	ROSWELL	NM	88202-4435	OPERATING RIGHTS	0.000000000
CHASE OIL CORP	PO BOX 1767	ARTESIA	NM	88211-1767	OPERATING RIGHTS	0.000000000
WEBB RODNEY D	PO BOX 1124	ARTESIA	NM	88211	OPERATING RIGHTS	0.000000000
WADE ENERGY CORP	1404 WEST THOMAS	CARLSBAD	NM	88220	LESSEE	100.000000000

Serial Number: NMNM-- 0 390241

Mer Twp	Rng	Sec	SType	Nr	Suff	Subdivision	District/ Field Office	County	Mgmt Agency
23	0150S	0290E	021	ALIQ		N2NE,SENE,E2SE;	ROSWELL FIELD OFFICE	CHAVES	BUREAU OF LAND MGMT

Serial Number: NMNM-- 0 390241

Relinquished / Withdrawn Lands

23	0150S	0290E	711	FF		N2,N2SW REJ;	ROSWELL FIELD OFFICE	CHAVES	BUREAU OF LAND MGMT
23	0150S	0290E	712	FF		W2NE,NW REJ;	ROSWELL FIELD OFFICE	CHAVES	BUREAU OF LAND MGMT
23	0150S	0290E	714	FF		S2NW,W2SW REJ;	ROSWELL FIELD OFFICE	CHAVES	BUREAU OF LAND MGMT
23	0150S	0290E	721	FF		SWNE,W2SE SEGR;	ROSWELL FIELD OFFICE	CHAVES	BUREAU OF LAND MGMT

Serial Number: NMNM-- 0 390241

Act Date	Act Code	Action Txt	Action Remarks	Pending Office
04/21/1963	387	CASE ESTABLISHED	SPAR20;	
04/22/1963	888	DRAWING HELD		
05/24/1963	126	APLN REJ/DEN IN PART		
05/24/1963	237	LEASE ISSUED		
06/01/1963	496	FUND CODE	05;145003	
06/01/1963	530	RLTY RATE - 12 1/2%		
06/01/1963	868	EFFECTIVE DATE		
03/19/1971	940	NAME CHANGE RECOGNIZED	PAN AMER PETRO/AMOCO	
04/05/1971	315	RENTAL RATE DET/ADJ	\$2.00;	
12/26/1972	643	PRODUCTION DETERMINATION	/1/	
12/26/1972	650	HELD BY PROD - ACTUAL	/1/	
12/26/1972	658	MEMO OF 1ST PROD-ACTUAL	/1/#1F OWEN;NOW71036X	
03/06/1973	102	NOTICE SENT-PROD STATUS		
09/10/1973	940	NAME CHANGE RECOGNIZED	HILL CHEMICAL/CAMEX	
03/01/1978	817	MERGER RECOGNIZED	CAMEX/COMINCO AMER	

NO WARRANTY IS MADE BY BLM FOR USE OF THE DATA FOR PURPOSES NOT INTENDED BY BLM

DEPARTMENT OF THE INTERIOR
BUREAU OF LAND MANAGEMENT
CASE RECORDATION
(LIVE) Serial Register Page

Run Date/Time: 3/21/2019 13:22 PM

Page 2 Of 3

01/31/1983	932	TRF OPER RGTS FILED	
02/16/1983	140	ASGN FILED	DALPORT/BISON PETRO
02/28/1983	933	TRF OPER RGTS APPROVED	EFF 02/01/83;
01/25/1985	139	ASGN APPROVED	EFF 03/01/83;
02/01/1985	963	CASE MICROFILMED/SCANNED	CNUM 551,740 GLC
11/20/1985	700	LEASE SEGREGATED	INTO NMNM66484;
11/21/1985	232	LEASE COMMITTED TO UNIT	NMNM71036X;S LUCKY LA
05/30/1986	600	RECORDS NOTED	CYG
05/17/1988	974	AUTOMATED RECORD VERIF	BTM/VG
10/15/1990	575	APD FILED	BURK ROYALTY CO
11/01/1990	576	APD APPROVED	#3-SLLQU, TR 4
06/27/1994	140	ASGN FILED	BISON/B&W
10/14/1994	139	ASGN APPROVED	EFF 07/01/94;
10/14/1994	974	AUTOMATED RECORD VERIF	MCS/MV
04/02/1997	899	TRF OF ORR FILED	
07/11/1997	140	ASGN FILED	B&W/WADE
08/07/1997	139	ASGN APPROVED	EFF 08/01/97;
08/07/1997	974	AUTOMATED RECORD VERIF	MV/MV
09/14/1998	932	TRF OPER RGTS FILED	WADE ENE/WEBB OIL
09/30/1998	933	TRF OPER RGTS APPROVED	EFF 10/01/98;
09/30/1998	974	AUTOMATED RECORD VERIF	JLV
05/03/2005	932	TRF OPER RGTS FILED	WEBB ETAL/LOTHIAN O;1
06/17/2005	933	TRF OPER RGTS APPROVED	EFF 06/01/05;
06/17/2005	974	AUTOMATED RECORD VERIF	ANN
06/16/2015	140	ASGN FILED	TANDEM EN/MARKER LA;1
06/16/2015	932	TRF OPER RGTS FILED	TANDEM EN/MARKER LA;1
08/21/2015	269	ASGN DENIED	TANDEM ENE/MARKER L;
08/21/2015	957	TRF OPER RGTS DENIED	TANDEM ENE/MARKER L;
08/21/2015	974	AUTOMATED RECORD VERIF	JA
04/13/2016	932	TRF OPER RGTS FILED	LOTHIAN O/TANDEM EN;1
05/13/2016	933	TRF OPER RGTS APPROVED	EFF 05/01/16;
05/13/2016	974	AUTOMATED RECORD VERIF	LBO
09/15/2016	932	TRF OPER RGTS FILED	TANDEM EN/BAR V BAR;1
01/05/2017	933	TRF OPER RGTS APPROVED	EFF 10/01/16;
01/05/2017	974	AUTOMATED RECORD VERIF	JS
02/05/2018	932	TRF OPER RGTS FILED	WEBB OIL/CHASE OIL;1
08/01/2018	932	TRF OPER RGTS FILED	WEBB SARA/CHASE OIL;1

FLUIDS TEAM

NO WARRANTY IS MADE BY BLM FOR USE OF THE DATA FOR PURPOSES NOT INTENDED BY BLM

DEPARTMENT OF THE INTERIOR
BUREAU OF LAND MANAGEMENT
CASE RECORDATION
(LIVE) Serial Register Page

Run Date/Time: 3/21/2019 13:22 PM

Page 3 Of 3

10/04/2018	932	TRF OPER RGTS FILED	CHASE OIL/CHASE ETA;1	FLUIDS TEAM
03/01/2019	933	TRF OPER RGTS APPROVED	EFF 09/01/18	
03/01/2019	974	AUTOMATED RECORD VERIF	KB	

Serial Number: NMNM-- 0 390241

Line Number	Remark Text
0002	06/17/2005 - RODNEY B WEBB NMB000274 S/W;
0003	01/05/2017 - BAR V BARB LLC NMB001321 SW

**Bureau of Land Management
Roswell Field Office
2909 West Second Street
Roswell, New Mexico 88201-1287
(575) 627-0272**

**Off-Lease Measurement, Off-Lease Storage, And Surface Commingling
Conditions Of Approval**

1. This agency will be notified of any change in your sales method or location of the sales meter.
2. This agency shall be notified of any spill or discharge as required by NTL-3A.
3. This agency reserves the right to modify or rescind approval whenever it determines continued use of the approved method may adversely affect the surface or subsurface environments.
4. This approval is subject to like approval by the New Mexico Oil Conservation Division.
5. Additional wells and/or leases require additional commingling approvals.
6. Contact the BLM Roswell Field Office at least 24 hours prior to the commencing any monthly well test. For wells in Chaves and Roosevelt County, during office hours or after office hours call (575) 627-0205. Engineer on call during office hours phone (575) 627-0275 or phone (after hours) call (575) 626-5749.
7. This approval does not constitute right-of-way approval for any off-lease activities. Within 30 days an application for right-of-way approval must be submitted to the Realty Section to the BLM Roswell Field Office at 2909 West Second Street, Roswell, New Mexico 88201-1287 for wells in Chaves or Roosevelt County if you have not already done so.

This gas would otherwise be flared without this approval. It is not economic at this time to produce the gas from these oil wells without this commingle approval.

JAM 032119