

UNITED STATES  
DEPARTMENT OF THE INTERIOR  
BUREAU OF LAND MANAGEMENTFORM APPROVED  
OMB NO. 1004-0137  
Expires: January 31, 2018**SUNDRY NOTICES AND REPORTS ON WELLS**  
*Do not use this form for proposals to drill or to re-enter an abandoned well. Use form 3160-3 (APD) for such proposals.*5. Lease Serial No.  
NMNM03677

6. If Indian, Allottee or Tribe Name

7. If Unit or CA/Agreement, Name and/or No.

**SUBMIT IN TRIPLICATE - Other instructions on page 2**

1. Type of Well

☒ Oil Well ☐ Gas Well ☐ Other8. Well Name and No.  
STEBBINS 19 FED COM 227H

2. Name of Operator

MATADOR PRODUCTION COMPANY

Contact: CADE LABOLT

E-Mail: cade.labolt@matadorresources.com

9. API Well No.

30-015-44171-00-X1

3a. Address

ONE LINCOLN CENTER 5400 LBJ FREEWAY SUITE  
DALLAS, TX 75240

3b. Phone No. (include area code)

972-629-2158

10. Field and Pool or Exploratory Area

BURTON FLAT - WOLFCAMP EAST

98315

4. Location of Well (Footage, Sec., T., R., M., or Survey Description)

Sec 19 T20S R29E NESE 2377FSL 410FEL  
32.558136 N Lat, 104.106609 W Lon

11. County or Parish, State

EDDY COUNTY, NM

## 12. CHECK THE APPROPRIATE BOX(ES) TO INDICATE NATURE OF NOTICE, REPORT, OR OTHER DATA

TYPE OF SUBMISSION	TYPE OF ACTION			
<input checked="" type="checkbox"/> Notice of Intent	<input type="checkbox"/> Acidize	<input type="checkbox"/> Deepen	<input type="checkbox"/> Production (Start/Resume)	<input type="checkbox"/> Water Shut-Off
<input type="checkbox"/> Subsequent Report	<input type="checkbox"/> Alter Casing	<input type="checkbox"/> Hydraulic Fracturing	<input type="checkbox"/> Reclamation	<input type="checkbox"/> Well Integrity
<input type="checkbox"/> Final Abandonment Notice	<input type="checkbox"/> Casing Repair	<input type="checkbox"/> New Construction	<input type="checkbox"/> Recomplete	<input checked="" type="checkbox"/> Other
	<input type="checkbox"/> Change Plans	<input type="checkbox"/> Plug and Abandon	<input type="checkbox"/> Temporarily Abandon	Change to Original APD
	<input type="checkbox"/> Convert to Injection	<input type="checkbox"/> Plug Back	<input type="checkbox"/> Water Disposal	

13. Describe Proposed or Completed Operation: Clearly state all pertinent details, including estimated starting date of any proposed work and approximate duration thereof. If the proposal is to deepen directionally or recomplete horizontally, give subsurface locations and measured and true vertical depths of all pertinent markers and zones. Attach the Bond under which the work will be performed or provide the Bond No. on file with BLM/BIA. Required subsequent reports must be filed within 30 days following completion of the involved operations. If the operation results in a multiple completion or recompletion in a new interval, a Form 3160-4 must be filed once testing has been completed. Final Abandonment Notices must be filed only after all requirements, including reclamation, have been completed and the operator has determined that the site is ready for final inspection.

BLM Bond No: 001079

Surety Bond No: RLB 0015172

**Carlsbad Field Office**  
**OCD Artesia**

Please see the attached C102 to revise the BHL of Matador's Stebbins 19 Fed Com 227H from 1100' FSL and 60' FWL of Sec. 19 T20S R29E to 1370' FSL and 60' FWL of Sec. 19 T20S R29E. The BHL given represents the location of the terminus of the well. The last perforation point will be 50' FSL and 100' FWL of the referenced spacing unit comprising the N2S2 of Sec. 19 T20S R29E.

RECEIVED

Per Matador's conversation with Raymond Podany on March 7, 2019, please see the attached C102 to revise the pool of Matador's Stebbins 19 Fed Com 227H well from the Burton Flat, Wolfcamp, East Gas (Pool Code 73480) to the Burton Flat East; Upper Wolfcamp (Pool Code 98315). This is to change the subject well from a Gas well to an Oil well.

APR 01 2019

DISTRICT II-ARTESIA O.C.D.

14. I hereby certify that the foregoing is true and correct.

Electronic Submission #458433 verified by the BLM Well Information System  
For MATADOR PRODUCTION COMPANY, sent to the Carlsbad  
Committed to AFMSS for processing by PRISCILLA PEREZ on 03/19/2019 (19PP1406SE)

Name (Printed/Typed) TYLER BROOKING

Title PETROLEUM ENGINEER

Signature (Electronic Submission)

Date 03/18/2019

## THIS SPACE FOR FEDERAL OR STATE OFFICE USE

Approved By NDUNGU KAMAU

Title PETROLEUM ENGINEER

Date 03/22/2019

Conditions of approval, if any, are attached. Approval of this notice does not warrant or certify that the applicant holds legal or equitable title to those rights in the subject lease which would entitle the applicant to conduct operations thereon.

Office Carlsbad

Title 18 U.S.C. Section 1001 and Title 43 U.S.C. Section 1212, make it a crime for any person knowingly and willfully to make to any department or agency of the United States any false, fictitious or fraudulent statements or representations as to any matter within its jurisdiction.

(Instructions on page 2)

**\*\* BLM REVISED \*\* BLM REVISED \*\* BLM REVISED \*\* BLM REVISED \*\* BLM REVISED \*\***

**Additional data for EC transaction #458433 that would not fit on the form**

**32. Additional remarks, continued**

Any questions can be answered by Brian Fancher, Regulatory Analyst, at 972-371-5242

Thank you for your time and diligence on this matter.

## Revisions to Operator-Submitted EC Data for Sundry Notice #458433

	Operator Submitted	BLM Revised (AFMSS)
Sundry Type:	APDCH NOI	APDCH NOI
Lease:	NMNM03677	NMNM03677
Agreement:		
Operator:	MATADOR PRODUCTION COMPANY 5400 LBJ FREEWAY SUITE 1500 DALLAS, TX 75240 Ph: 972-629-2158	MATADOR PRODUCTION COMPANY ONE LINCOLN CENTER 5400 LBJ FREEWAY SUITE 1500 DALLAS, TX 75240 Ph: 972.371.5200
Admin Contact:	CADE LABOLT ASSOCIATE LANDMAN E-Mail: cade.labolt@matadorresources.com  Ph: 972-629-2158	CADE LABOLT ASSOCIATE LANDMAN E-Mail: cade.labolt@matadorresources.com  Ph: 972-629-2158
Tech Contact:	TYLER BROOKING DRILLING ENGINEER E-Mail: TBrooking@matadorresources.com  Ph: 972-371-5493	TYLER BROOKING PETROLEUM ENGINEER E-Mail: TBrooking@matadorresources.com  Ph: 972-371-5493
Location:		
State:	NM	NM
County:	EDDY	EDDY
Field/Pool:	BURTON FLAT WOLFCAMP EAST	BURTON FLAT - WOLFCAMP EAST
Well/Facility:	STEBBINS 19 FED COM 227H Sec 19 T20S R29E Mer NMP 2377FSL 410FEL	STEBBINS 19 FED COM 227H Sec 19 T20S R29E NESE 2377FSL 410FEL 32.558136 N Lat, 104.106609 W Lon



Matador Resources  
Eddy County, NM (NAD27)  
Stebbins Federal 19  
#227H  
Prelim D  
Patt 809



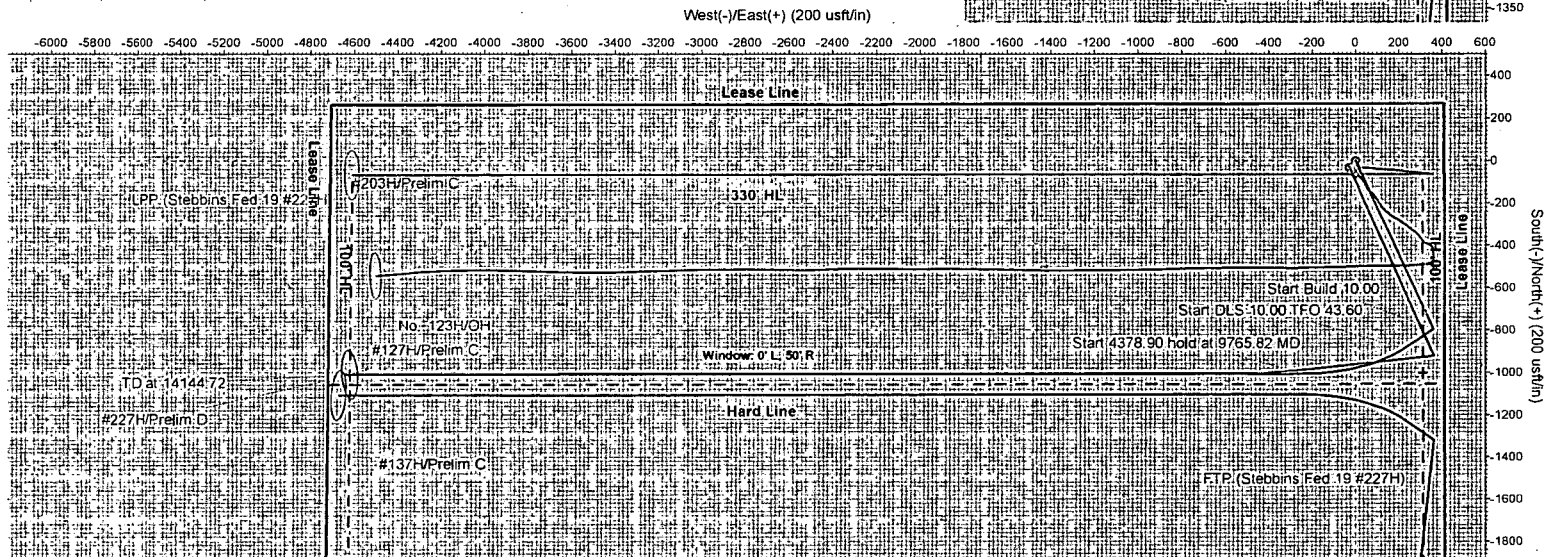
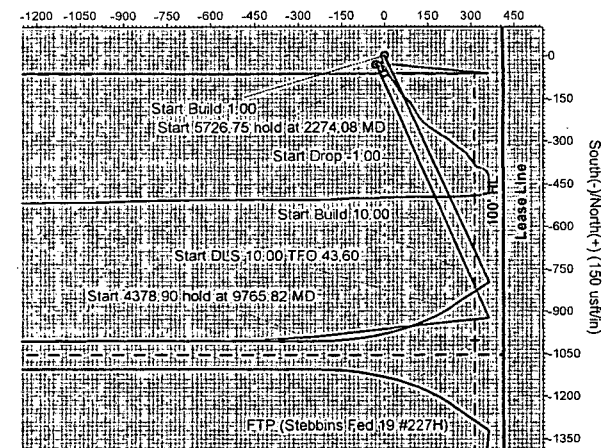
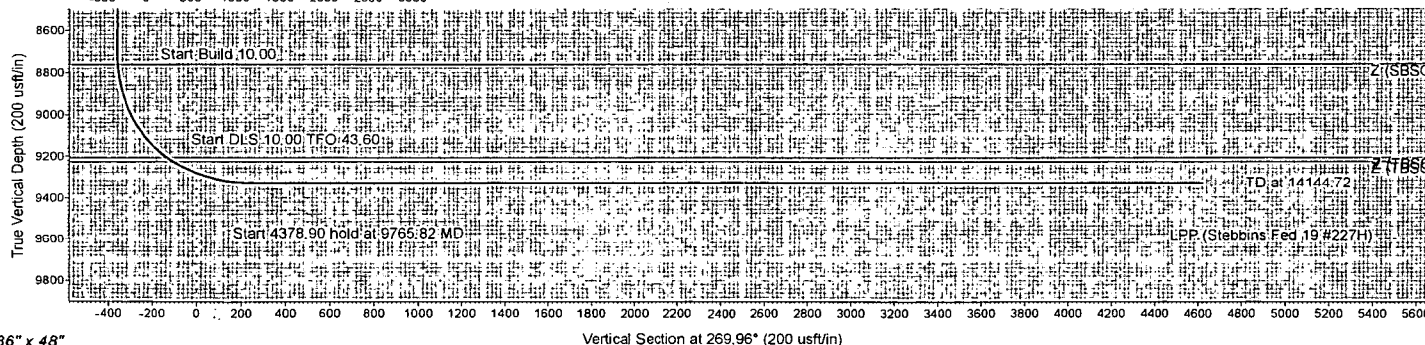
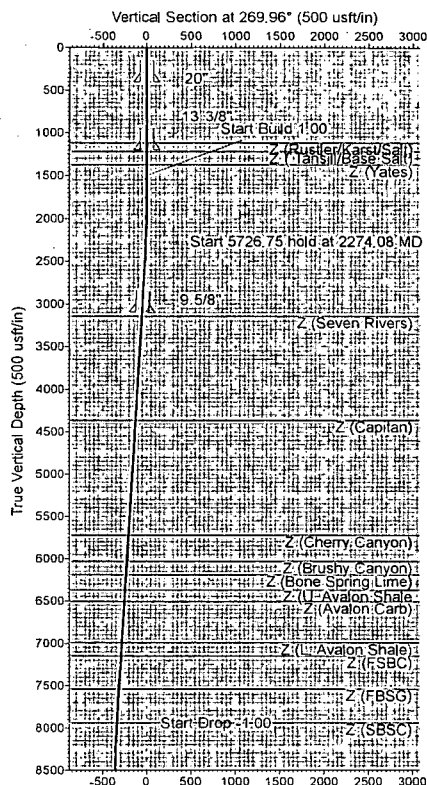
West(-)/East(+) (150 usft/in)

RKB Elevation: 3247 + 28.5 = KB @ 3275.50usft (Patt 809)

+N/-S	+E/-W	Northing	Easting	Latitude	Longitude	Slot
0.00	0.00	566837.00	569854.00	32.558138	-104.106610	

#### Targets

Name	TVD	+N/-S	+E/-W	Northing	Easting
FTP (Stebbins Fed 19 #227H)	0.00	-1006.00	313.00	565831.00	570167.00
LPP (Stebbins Fed 19 #227H)	9330.00-1010.00		-4619.00	565827.00	565235.00



Azimuths to Grid North  
True North: -0.12°  
Magnetic North: 7.11°  
Magnetic Field  
Strength: 48002.3nT  
Dip Angle: 60.32°  
Date: 3/12/2019  
Model: HDGM

US State Plane 1927 (Exact solution)  
NAD 1927 (NADCON CONUS)  
Clarke 1866  
New Mexico East 3001  
Mean Sea Level

Azimuth Corrections  
Total Magnetic Corr. (M to G): 7.11°