

RECEIVED

Form 3160-3  
(June 2015)

MAY 13 2019

FORM APPROVED  
OMB No. 1004-0137  
Expires: January 31, 2018UNITED STATES  
DEPARTMENT OF THE INTERIOR  
BUREAU OF LAND MANAGEMENT  
**DISTRICT II-ARTESIA O.C.D.****APPLICATION FOR PERMIT TO DRILL OR REENTER**

1a. Type of work: <input checked="" type="checkbox"/> DRILL <input type="checkbox"/> REENTER		5. Lease Serial No. NMNM134868
1b. Type of Well: <input checked="" type="checkbox"/> Oil Well <input type="checkbox"/> Gas Well <input type="checkbox"/> Other		6. If Indian, Allottee or Tribe Name
1c. Type of Completion: <input type="checkbox"/> Hydraulic Fracturing <input checked="" type="checkbox"/> Single Zone <input type="checkbox"/> Multiple Zone		7. If Unit or CA Agreement, Name and No.
2. Name of Operator MATADOR PRODUCTION COMPANY		8. Lease Name and Well No. LEATHERNECK FED COM 222H <b>325670</b>
3a. Address 5400 LBJ Freeway, Suite 1500 Dallas TX 75240		9. API Well No. <b>30-015-45986</b>
3b. Phone No. (include area code) (972)371-5200		10. Field and Pool, or Exploratory BURTON FLAT; WOLFCAMP, EAST
4. Location of Well (Report location clearly and in accordance with any State requirements. *) At surface SWNW / 1480 FNL / 236 FWL / LAT 32.5476717 / LONG -104.1217854 At proposed prod. zone SENE / 1981 FNL / 240 FEL / LAT 32.5462318 / LONG -104.0893883		11. Sec., T. R. M. or Blk. and Survey or Area SEC 30 / T20S / R29E / NMP
14. Distance in miles and direction from nearest town or post office* 11 miles		12. County or Parish EDDY
15. Distance from proposed* location to nearest property or lease line, ft. (Also to nearest drig. unit line, if any) 236 feet		13. State NM
16. No of acres in lease 73.18		17. Spacing Unit dedicated to this well 635.14
18. Distance from proposed location* to nearest well, drilling, completed, applied for, on this lease, ft. 30 feet		20. BLM/BIA Bond No. in file FED: NMB001079
19. Proposed Depth 9500 feet / 19461 feet		23. Estimated duration 90 days
21. Elevations (Show whether DF, KDB, RT, GL, etc.) 3240 feet		22. Approximate date work will start* 09/01/2018
24. Attachments		

The following, completed in accordance with the requirements of Onshore Oil and Gas Order No. 1, and the Hydraulic Fracturing rule per 43 CFR 3162.3-3 (as applicable)

- |  |   |
|--|---|
| 1. Well plat certified by a registered surveyor.   | 4. Bond to cover the operations unless covered by an existing bond on file (see Item 20 above). |
| 2. A Drilling Plan.  | 5. Operator certification.  |
| 3. A Surface Use Plan (if the location is on National Forest System Lands, the SUPO must be filed with the appropriate Forest Service Office). | 6. Such other site specific information and/or plans as may be requested by the BLM.            |

25. Signature (Electronic Submission)	Name (Printed/Typed) Brian Wood / Ph: (505)466-8120	Date 07/05/2018
Title President		
Approved by (Signature) (Electronic Submission)	Name (Printed/Typed) Cody Layton / Ph: (575)234-5959	Date 05/09/2019
Title Assistant Field Manager Lands & Minerals		
Office CARLSBAD		

Application approval does not warrant or certify that the applicant holds legal or equitable title to those rights in the subject lease which would entitle the applicant to conduct operations thereon.

Conditions of approval, if any, are attached.

Title 18 U.S.C. Section 1001 and Title 43 U.S.C. Section 1212, make it a crime for any person knowingly and willfully to make to any department or agency of the United States any false, fictitious or fraudulent statements or representations as to any matter within its jurisdiction.

**APPROVED WITH CONDITIONS**  
Approval Date: 05/09/2019  
RW5-16-19

(Continued on page 2)

\*(Instructions on page 2)

## INSTRUCTIONS

**GENERAL:** This form is designed for submitting proposals to perform certain well operations, as indicated on Federal and Indian lands and leases for action by appropriate Federal agencies, pursuant to applicable Federal laws and regulations. Any necessary special instructions concerning the use of this form and the number of copies to be submitted, particularly with regard to local, area, or regional procedures and practices, either are shown below or will be issued by, or may be obtained from local Federal offices.

**ITEM I:** If the proposal is to redrill to the same reservoir at a different subsurface location or to a new reservoir, use this form with appropriate notations. Consult applicable Federal regulations concerning subsequent work proposals or reports on the well.

**ITEM 4:** Locations on Federal or Indian land should be described in accordance with Federal requirements. Consult local Federal offices for specific instructions.

**ITEM 14:** Needed only when location of well cannot readily be found by road from the land or lease description. A plat, or plats, separate or on the reverse side, showing the roads to, and the surveyed location of, the well, and any other required information, should be furnished when required by Federal agency offices.

**ITEMS 15 AND 18:** If well is to be, or has been directionally drilled, give distances for subsurface location of hole in any present or objective productive zone.

**ITEM 22:** Consult applicable Federal regulations, or appropriate officials, concerning approval of the proposal before operations are started.

**ITEM 24:** If the proposal will involve hydraulic fracturing operations, you must comply with 43 CFR 3162.3-3, including providing information about the protection of usable water. Operators should provide the best available information about all formations containing water and their depths. This information could include data and interpretation of resistivity logs run on nearby wells. Information may also be obtained from state or tribal regulatory agencies and from local BLM offices.

## NOTICES

The Privacy Act of 1974 and regulation in 43 CFR 2.48( d) provide that you be furnished the following information in connection with information required by this application.

**AUTHORITY:** 30 U.S.C. 181 et seq., 25 U.S.C. 396; 43 CFR 3160

**PRINCIPAL PURPOSES:** The information will be used to: (1) process and evaluate your application for a permit to drill a new oil, gas, or service well or to reenter a plugged and abandoned well; and (2) document, for administrative use, information for the management, disposal and use of National Resource Lands and resources including (a) analyzing your proposal to discover and extract the Federal or Indian resources encountered; (b) reviewing procedures and equipment and the projected impact on the land involved; and (c) evaluating the effects of the proposed operation on the surface and subsurface water and other environmental impacts.

**ROUTINE USE:** Information from the record and/or the record will be transferred to appropriate Federal, State, and local or foreign agencies, when relevant to civil, criminal or regulatory investigations or prosecution, in connection with congressional inquiries and for regulatory responsibilities.

**EFFECT OF NOT PROVIDING INFORMATION:** Filing of this application and disclosure of the information is mandatory only if you elect to initiate a drilling or reentry operation on an oil and gas lease.

The Paperwork Reduction Act of 1995 requires us to inform you that:

The BLM collects this information to allow evaluation of the technical, safety, and environmental factors involved with drilling for oil and/or gas on Federal and Indian oil and gas leases. This information will be used to analyze and approve applications. Response to this request is mandatory only if the operator elects to initiate drilling or reentry operations on an oil and gas lease. The BLM would like you to know that you do not have to respond to this or any other Federal agency-sponsored information collection unless it displays a currently valid OMB control number.

**BURDEN HOURS STATEMENT:** Public reporting burden for this form is estimated to average 8 hours per response, including the time for reviewing instructions, gathering and maintaining data, and completing and reviewing the form. Direct comments regarding the burden estimate or any other aspect of this form to U.S. Department of the Interior, Bureau of Land Management (1004-0137), Bureau Information Connection Clearance Officer (WO-630), 1849 C Street, N.W., Mail Stop 401 LS, Washington, D.C. 20240.

## **Additional Operator Remarks**

### **Location of Well**

1. SHL: SWNW / 1480 FNL / 236 FWL / TWSP: 20S / RANGE: 29E / SECTION: 30 / LAT: 32.5476717 / LONG: -104.1217854 ( TVD: 0 feet, MD: 0 feet )  
PPP: SWNW / 1480 FNL / 236 FWL / TWSP: 20S / RANGE: 29E / SECTION: 30 / LAT: 32.5476717 / LONG: -104.1217854 ( TVD: 0 feet, MD: 0 feet )  
PPP: SENW / 1961 FNL / 1225 FWL / TWSP: 20S / RANGE: 29E / SECTION: 30 / LAT: 32.546307 / LONG: -104.118591 ( TVD: 9500 feet, MD: 10470 feet )  
BHL: SENE / 1981 FNL / 240 FEL / TWSP: 20S / RANGE: 29E / SECTION: 29 / LAT: 32.5462318 / LONG: -104.0893883 ( TVD: 9500 feet, MD: 19461 feet )

## **BLM Point of Contact**

Name: Katrina Ponder

Title: Geologist

Phone: 5752345969

Email: kponder@blm.gov

### **Review and Appeal Rights**

A person contesting a decision shall request a State Director review. This request must be filed within 20 working days of receipt of the Notice with the appropriate State Director (see 43 CFR 3165.3). The State Director review decision may be appealed to the Interior Board of Land Appeals, 801 North Quincy Street, Suite 300, Arlington, VA 22203 (see 43 CFR 3165.4). Contact the above listed Bureau of Land Management office for further information.



# **PECOS DISTRICT DRILLING OPERATIONS CONDITIONS OF APPROVAL**

<b>OPERATOR'S NAME:</b>	<b>Matador Production Company</b>
<b>LEASE NO.:</b>	<b>NMNM134868</b>
<b>WELL NAME &amp; NO.:</b>	<b>Leatherneck Fed Com 222H</b>
<b>SURFACE HOLE FOOTAGE:</b>	<b>1480' FNL &amp; 236' FWL</b>
<b>BOTTOM HOLE FOOTAGE:</b>	<b>1981' FNL &amp; 240' FEL</b>
<b>LOCATION:</b>	<b>Section 30, T 20S, R 29E, NMPM</b>
<b>COUNTY:</b>	<b>Eddy County, New Mexico</b>

H2S	<input checked="" type="radio"/> Yes	<input type="radio"/> No	
Potash	<input checked="" type="radio"/> None	<input type="radio"/> Secretary	<input type="radio"/> R-111-P
Cave/Karst Potential	<input type="radio"/> Low	<input type="radio"/> Medium	<input checked="" type="radio"/> High
Variance	<input type="radio"/> None	<input type="radio"/> Flex Hose	<input checked="" type="radio"/> Other
Wellhead	<input type="radio"/> Conventional	<input checked="" type="radio"/> Multibowl	<input type="radio"/> Both
Other	<input checked="" type="checkbox"/> 4 String Area	<input checked="" type="checkbox"/> Capitan Reef	<input type="checkbox"/> WIPP
Other	<input type="checkbox"/> Fluid Filled	<input type="checkbox"/> Cement Squeeze	<input type="checkbox"/> Pilot Hole
Special Requirements	<input type="checkbox"/> Water Disposal	<input checked="" type="checkbox"/> COM	<input type="checkbox"/> Unit

## **A. HYDROGEN SULFIDE**

1. A Hydrogen Sulfide (H2S) Drilling Plan shall be activated **500 feet** prior to drilling into the **Cherry Canyon** formation. As a result, the Hydrogen Sulfide area must meet Onshore Order 6 requirements, which includes equipment and personnel/public protection items. If Hydrogen Sulfide is encountered, please provide measured values and formations to the BLM.

## **B. CASING**

1. The **20"** surface casing shall be set at approximately **400'** (a minimum of 25' into the Rustler Anhydrite and above the salt) and cemented to surface.
  - a. **If cement does not circulate to surface**, the appropriate BLM office shall be notified and a temperature survey utilizing an electronic type temperature survey with surface log readout will be used or a cement bond log shall be run to verify the top of the cement. Temperature survey will be run a minimum of **6 hours** after pumping cement, ideally between 8-10 hours after completing the cement job.
  - b. WOC time for a primary cement job will be a minimum of **8 hours** or **500 psi** compressive strength, whichever is greater. This is to include the lead cement.
  - c. If cement falls back, remedial cementing will be done prior to drilling out that string.
  - d. WOC time for a remedial job will be a minimum of 4 hours after bringing cement to surface or 500 psi compressive strength, whichever is greater.

2. The **13-3/8"** intermediate casing shall be set at approximately **1200'** and cemented to surface.
  - a. **If cement does not circulate to surface**, see B.1.a, c & d.
  - b. Wait on cement (WOC) time for a primary cement job is to include the lead cement slurry due to high cave/karst potential.
3. The **9-5/8"** intermediate casing shall be cemented to surface.
  - a. **If cement does not circulate to surface**, see B.1.a, c & d.
  - b. Operator has proposed a contingency DV tool, the depth may be adjusted as long as the cement is changed proportionally.
    - i. First stage to DV tool: Cement to circulate. If cement does not circulate off the DV tool, contact the appropriate BLM office before proceeding with second stage cement job.
    - ii. Second stage above DV tool: Cement to surface. If cement does not circulate contact the appropriate BLM office.
4. The **7-5/8"** and **7"** tapered intermediate casing shall be cemented to at least **50'** above the Capitan Reef. Operator shall provide method of verification.
5. The **5-1/2"** and **4-1/2"** tapered production string shall be cemented with at least **200'** of cement tie-back into the previous casing. Operator shall provide method of verification.

#### **C. PRESSURE CONTROL**

1. Variance approved to use flex line from BOP to choke manifold. Manufacturer's specification to be readily available. No external damage to flex line. Flex line to be installed as straight as possible (no hard bends).
2. Minimum working pressure of the blowout preventer (BOP) and related equipment (BOPE) required for drilling below the surface casing shoe shall be **2000 (2M)** psi.
3. Minimum working pressure of the blowout preventer (BOP) and related equipment (BOPE) required for drilling below the 9-5/8" casing shoe shall be **5000 (5M)** psi.

#### **D. SPECIAL REQUIREMENTS**

1. Capitan Reef Requirements: If lost circulation (50% or greater) occurs below the Base of the Salt, the operator shall do the following:
  - a. Daily drilling reports from the Base of the Salt to the setting of the intermediate casing are to be submitted to the BLM CFO engineering staff via e-mail by 0800 hours each morning. Any lost circulation encountered is to be recorded on these drilling reports. The daily drilling report should show mud volume per shift/tour. Failure to submit these reports will result in an Incidence of Non-Compliance being issued for failure to comply with the Conditions of Approval. If not already planned, the operator shall run a caliper survey for the 12-1/4" well bore and submit to the appropriate BLM office.

2. The operator will submit a Communitization Agreement to the Carlsbad Field Office, 620 E Greene St. Carlsbad, New Mexico 88220, at least 90 days before the anticipated date of first production from a well subject to a spacing order issued by the New Mexico Oil Conservation Division. The Communitization Agreement will include the signatures of all working interest owners in all Federal and Indian leases subject to the Communitization Agreement (i.e., operating rights owners and lessees of record), or certification that the operator has obtained the written signatures of all such owners and will make those signatures available to the BLM immediately upon request.
  - a. The well sign on location shall include the surface and bottom hole lease numbers. When the Communitization Agreement number is known, it shall also be on the sign.

**DR 4/30/2019**

## GENERAL REQUIREMENTS

1. The BLM is to be notified in advance for a representative to witness:
  - a. Spudding well (minimum of 24 hours)
  - b. Setting and/or Cementing of all casing strings (minimum of 4 hours)
  - c. BOPE tests (minimum of 4 hours)
    - ☒ Chaves and Roosevelt Counties  
Call the Roswell Field Office, 2909 West Second St., Roswell NM 88201.  
During office hours call (575) 627-0272.  
After office hours call (575)
    - ☒ Eddy County  
Call the Carlsbad Field Office, 620 East Greene St., Carlsbad, NM 88220,  
(575) 361-2822
    - ☒ Lea County  
Call the Hobbs Field Station, 414 West Taylor, Hobbs NM 88240, (575)  
393-3612
2. Unless the production casing has been run and cemented or the well has been properly plugged, the drilling rig shall not be removed from over the hole without prior approval.
  - a. In the event the operator has proposed to drill multiple wells utilizing a skid/walking rig. Operator shall secure the wellbore on the current well, after installing and testing the wellhead, by installing a blind flange of like pressure rating to the wellhead and a pressure gauge that can be monitored while drilling is performed on the other well(s).
  - b. When the operator proposes to set surface casing with Spudder Rig
    - Notify the BLM when moving in and removing the Spudder Rig.
    - Notify the BLM when moving in the 2<sup>nd</sup> Rig. Rig to be moved in within 90 days of notification that Spudder Rig has left the location.
    - BOP/BOPE test to be conducted per Onshore Oil and Gas Order No. 2 as soon as 2nd Rig is rigged up on well.
3. Floor controls are required for 3M or Greater systems. These controls will be on the rig floor, unobstructed, readily accessible to the driller and will be operational at all times during drilling and/or completion activities. Rig floor is defined as the area immediately around the rotary table; the area immediately above the substructure on which the draw works are located, this does not include the dog house or stairway area.
4. The record of the drilling rate along with the GR/N well log (one log per well pad is acceptable) run from TD to surface (horizontal well – vertical portion of hole) shall be submitted to the BLM office as well as all other logs run on the borehole 30 days from completion. If available, a digital copy of the logs is to be submitted in addition to the paper copies. The Rustler top and top and bottom of Salt are to be recorded on the Completion Report.

## A. CASING

1. Changes to the approved APD casing program need prior approval if the items substituted are of lesser grade or different casing size or are Non-API. The Operator can exchange the components of the proposal with that of superior strength (i.e. changing from J-55 to N-80, or from 36# to 40#). Changes to the approved cement program need prior approval if the altered cement plan has less volume or strength or if the changes are substantial (i.e. Multistage tool, ECP, etc.). The initial wellhead installed on the well will remain on the well with spools used as needed.
2. Wait on cement (WOC) for Potash Areas: After cementing but before commencing any tests, the casing string shall stand cemented under pressure until both of the following conditions have been met: 1) cement reaches a minimum compressive strength of 500 psi for all cement blends, 2) until cement has been in place at least 24 hours. WOC time will be recorded in the driller's log. The casing integrity test can be done (prior to the cement setting up) immediately after bumping the plug.
3. Wait on cement (WOC) for Water Basin: After cementing but before commencing any tests, the casing string shall stand cemented under pressure until both of the following conditions have been met: 1) cement reaches a minimum compressive strength of 500 psi at the shoe, 2) until cement has been in place at least 8 hours. WOC time will be recorded in the driller's log. See individual casing strings for details regarding lead cement slurry requirements. The casing integrity test can be done (prior to the cement setting up) immediately after bumping the plug.
4. Provide compressive strengths including hours to reach required 500 pounds compressive strength prior to cementing each casing string. Have well specific cement details onsite prior to pumping the cement for each casing string.
5. No pea gravel permitted for remedial or fall back remedial without prior authorization from the BLM engineer.
6. On that portion of any well approved for a 5M BOPE system or greater, a pressure integrity test of each casing shoe shall be performed. Formation at the shoe shall be tested to a minimum of the mud weight equivalent anticipated to control the formation pressure to the next casing depth or at total depth of the well. This test shall be performed before drilling more than 20 feet of new hole.
7. If hardband drill pipe is rotated inside casing, returns will be monitored for metal. If metal is found in samples, drill pipe will be pulled and rubber protectors which have a larger diameter than the tool joints of the drill pipe will be installed prior to continuing drilling operations.
8. Whenever a casing string is cemented in the R-111-P potash area, the NMOCD requirements shall be followed.

## B. PRESSURE CONTROL

1. All blowout preventer (BOP) and related equipment (BOPE) shall comply with well control requirements as described in Onshore Oil and Gas Order No. 2 and API RP 53 Sec. 17.
2. If a variance is approved for a flexible hose to be installed from the BOP to the choke manifold, the following requirements apply: The flex line must meet the requirements of API 16C. Check condition of flexible line from BOP to choke manifold, replace if exterior is damaged or if line fails test. Line to be as straight as possible with no hard bends and is to be anchored according to Manufacturer's requirements. The flexible hose can be exchanged with a hose of equal size and equal or greater pressure rating. Anchor requirements, specification sheet and hydrostatic pressure test certification matching the hose in service, to be onsite for review. These documents shall be posted in the company man's trailer and on the rig floor.
3. 5M or higher system requires an HCR valve, remote kill line and annular to match. The remote kill line is to be installed prior to testing the system and tested to stack pressure.
4. If the operator has proposed a multi-bowl wellhead assembly in the APD. The following requirements must be met:
  - a. Wellhead shall be installed by manufacturer's representatives, submit documentation with subsequent sundry.
  - b. If the welding is performed by a third party, the manufacturer's representative shall monitor the temperature to verify that it does not exceed the maximum temperature of the seal.
  - c. Manufacturer representative shall install the test plug for the initial BOP test.
  - d. If the cement does not circulate and one inch operations would have been possible with a standard wellhead, the well head shall be cut off, cementing operations performed and another wellhead installed.
  - e. Whenever any seal subject to test pressure is broken, all the tests in OOGO2.III.A.2.i must be followed.
5. The appropriate BLM office shall be notified a minimum of 4 hours in advance for a representative to witness the tests.
  - a. In a water basin, for all casing strings utilizing slips, these are to be set as soon as the crew and rig are ready and any fallback cement remediation has been done. The casing cut-off and BOP installation can be initiated four hours after installing the slips, which will be approximately six hours after bumping the plug. For those casing strings not using slips, the minimum wait time before cut-off is eight hours after bumping the plug. BOP/BOPE testing can begin after cut-off or once cement reaches 500 psi compressive strength (including lead when specified), whichever is greater. However, if the float does not hold, cut-off cannot be initiated until cement reaches 500 psi compressive strength (including lead when specified).

- b. In potash areas, for all casing strings utilizing slips, these are to be set as soon as the crew and rig are ready and any fallback cement remediation has been done. For all casing strings, casing cut-off and BOP installation can be initiated at twelve hours after bumping the plug. However, **no tests** shall commence until the cement has had a minimum of 24 hours setup time, except the casing pressure test can be initiated immediately after bumping the plug (only applies to single stage cement jobs).
- c. The tests shall be done by an independent service company utilizing a test plug. The results of the test shall be reported to the appropriate BLM office.
- d. The test shall be run on a 5000 psi chart for a 2-3M BOP/BOP, on a 10000 psi chart for a 5M BOP/BOPE and on a 15000 psi chart for a 10M BOP/BOPE. If a linear chart is used, it shall be a one hour chart. A circular chart shall have a maximum 2 hour clock. If a twelve hour or twenty-four hour chart is used, tester shall make a notation that it is run with a two hour clock.
- e. All tests are required to be recorded on a calibrated test chart. A copy of the BOP/BOPE test chart and a copy of independent service company test will be submitted to the appropriate BLM office.
- f. The BOP/BOPE test shall include a low pressure test from 250 to 300 psi. The test will be held for a minimum of 10 minutes. This test shall be performed prior to the test at full stack pressure.
- g. BOP/BOPE must be tested by an independent service company within 500 feet of the top of the Wolfcamp formation if the time between the setting of the intermediate casing and reaching this depth exceeds 20 days. This test does not exclude the test prior to drilling out the casing shoe as per Onshore Order No. 2.

### C. DRILLING MUD

- 1. Mud system monitoring equipment, with derrick floor indicators and visual and audio alarms, shall be operating before drilling into the Wolfcamp formation, and shall be used until production casing is run and cemented.

### D. WASTE MATERIAL AND FLUIDS

- 2. All waste (i.e. drilling fluids, trash, salts, chemicals, sewage, gray water, etc.) created as a result of drilling operations and completion operations shall be safely contained and disposed of properly at a waste disposal facility. No waste material or fluid shall be disposed of on the well location or surrounding area.
- 3. Porto-johns and trash containers will be on-location during fracturing operations or any other crew-intensive operations.

**PECOS DISTRICT  
SURFACE USE  
CONDITIONS OF APPROVAL**

OPERATOR'S NAME:	Matador Production Company
LEASE NO.:	NMNM134868
WELL NAME & NO.:	Leatherneck Fed Com 222H
SURFACE HOLE FOOTAGE:	1480'/N & 236'/W
BOTTOM HOLE FOOTAGE	1981'/N & 240'/E
LOCATION:	Section 30, T.20 S., R.29 E., NMPM
COUNTY:	Eddy County, New Mexico

**TABLE OF CONTENTS**

Standard Conditions of Approval (COA) apply to this APD. If any deviations to these standards exist or special COAs are required, the section with the deviation or requirement will be checked below.

- ☐ **General Provisions**
- ☐ **Permit Expiration**
- ☐ **Archaeology, Paleontology, and Historical Sites**
- ☐ **Noxious Weeds**
- ☒ **Special Requirements**
  - Cave/Karst
  - Hydrology
- ☐ **Construction**
  - Notification
  - Topsoil
  - Closed Loop System
  - Federal Mineral Material Pits
  - Well Pads
  - Roads
- ☐ **Road Section Diagram**
- ☐ **Production (Post Drilling)**
  - Well Structures & Facilities
- ☐ **Interim Reclamation**
- ☐ **Final Abandonment & Reclamation**



## **I. GENERAL PROVISIONS**

The approval of the Application For Permit To Drill (APD) is in compliance with all applicable laws and regulations: 43 Code of Federal Regulations 3160, the lease terms, Onshore Oil and Gas Orders, Notices To Lessees, New Mexico Oil Conservation Division (NMOCD) Rules, National Historical Preservation Act As Amended, and instructions and orders of the Authorized Officer. Any request for a variance shall be submitted to the Authorized Officer on Form 3160-5, Sundry Notices and Report on Wells.

## **II. PERMIT EXPIRATION**

If the permit terminates prior to drilling and drilling cannot be commenced within 60 days after expiration, an operator is required to submit Form 3160-5, Sundry Notices and Reports on Wells, requesting surface reclamation requirements for any surface disturbance. However, if the operator will be able to initiate drilling within 60 days after the expiration of the permit, the operator must have set the conductor pipe in order to allow for an extension of 60 days beyond the expiration date of the APD. (Filing of a Sundry Notice is required for this 60 day extension.)

## **III. ARCHAEOLOGICAL, PALEONTOLOGY & HISTORICAL SITES**

Any cultural and/or paleontological resource discovered by the operator or by any person working on the operator's behalf shall immediately report such findings to the Authorized Officer. The operator is fully accountable for the actions of their contractors and subcontractors. The operator shall suspend all operations in the immediate area of such discovery until written authorization to proceed is issued by the Authorized Officer. An evaluation of the discovery shall be made by the Authorized Officer to determine the appropriate actions that shall be required to prevent the loss of significant cultural or scientific values of the discovery. The operator shall be held responsible for the cost of the proper mitigation measures that the Authorized Officer assesses after consultation with the operator on the evaluation and decisions of the discovery. Any unauthorized collection or disturbance of cultural or paleontological resources may result in a shutdown order by the Authorized Officer.

## **IV. NOXIOUS WEEDS**

The operator shall be held responsible if noxious weeds become established within the areas of operations. Weed control shall be required on the disturbed land where noxious weeds exist, which includes the roads, pads, associated pipeline corridor, and adjacent land affected by the establishment of weeds due to this action. The operator shall consult with the Authorized Officer for acceptable weed control methods, which include following EPA and BLM requirements and policies.

## **V. SPECIAL REQUIREMENT(S)**

### **Cave/Karst Surface Mitigation**

The following stipulations will be applied to minimize impacts during construction, drilling and production:

#### **Construction:**

In the advent that any underground voids are opened up during construction activities, construction activities will be halted and the BLM will be notified immediately.

#### **No Blasting:**

No blasting will be utilized for pad construction. The pad will be constructed and leveled by adding the necessary fill and caliche.

#### **Pad Berming:**

- The entire perimeter of the well pad will be bermed to prevent oil, salt, and other chemical contaminants from leaving the well pad.
- The compacted berm shall be constructed at a minimum of 12 inches high with impermeable mineral material (e.g., caliche).
- No water flow from the uphill side(s) of the pad shall be allowed to enter the well pad.
- The topsoil stockpile shall be located outside the bermed well pad.
- Topsoil, either from the well pad or surrounding area, shall not be used to construct the berm.
- No storm drains, tubing or openings shall be placed in the berm.
- If fluid collects within the bermed area, the fluid must be vacuumed into a safe container and disposed of properly at a state approved facility.
- The integrity of the berm shall be maintained around the surfaced pad throughout the life of the well and around the downsized pad after interim reclamation has been completed.
- Any access road entering the well pad shall be constructed so that the integrity of the berm height surrounding the well pad is not compromised. (Any access road crossing the berm cannot be lower than the berm height.)
- Following a rain event, all fluids will vacuumed off of the pad and hauled off-site and disposed at a proper disposal facility.

#### **Tank Battery Liners and Berms:**

Tank battery locations and all facilities will be lined and bermed. A 20 mil permanent liner will be installed with a 4 oz. felt backing, or equivalent, to prevent tears or punctures. Tank battery berms must be large enough to contain 1 ½ times the content of the largest tank.

#### **Leak Detection System:**

A method of detecting leaks is required. The method could incorporate gauges to measure loss, siting valves and lines so they can be visually inspected, or installing electronic sensors to alarm when a leak is present. Leak detection plan will be submitted to BLM for approval.

**Automatic Shut-off Systems:**

Automatic shut off, check valves, or similar systems will be installed for pipelines and tanks to minimize the effects of catastrophic line failures used in production or drilling.

**Cave/Karst Subsurface Mitigation**

The following stipulations will be applied to protect cave/karst and ground water concerns:

**Rotary Drilling with Fresh Water:**

Fresh water will be used as a circulating medium in zones where caves or karst features are expected. SEE ALSO: Drilling COAs for this well.

**Directional Drilling:**

Kick off for directional drilling will occur at least 100 feet below the bottom of the cave occurrence zone. SEE ALSO: Drilling COAs for this well.

**Lost Circulation:**

ALL lost circulation zones from the surface to the base of the cave occurrence zone will be logged and reported in the drilling report.

Regardless of the type of drilling machinery used, if a void of four feet or more and circulation losses greater than 70 percent occur simultaneously while drilling in any cave-bearing zone, the BLM will be notified immediately by the operator. The BLM will assess the situation and work with the operator on corrective actions to resolve the problem.

**Abandonment Cementing:**

Upon well abandonment in cave karst areas additional plugging conditions of approval may be required. The BLM will assess the situation and work with the operator to ensure proper plugging of the wellbore.

**Pressure Testing:**

The operator will perform annual pressure monitoring on all casing annuli and reported in a sundry notice. If the test results indicated a casing failure has occurred, remedial action will be undertaken to correct the problem to the BLM's approval.

**Hydrology:**

The entire well pad will be bermed to prevent oil, salt, and other chemical contaminants from leaving the well pad. The compacted berm shall be constructed at a minimum of 12 inches with impermeable mineral material (e.g. caliche). Topsoil shall not be used to construct the berm. No water flow from the uphill side(s) of the pad shall be allowed to enter the well pad. The integrity of the berm shall be maintained around the surfaced pad throughout the life of the well and around the downsized pad after interim reclamation has been completed. Any water erosion that may occur due to the construction of the well pad during the life of the well will be quickly corrected and proper measures will be taken to prevent future erosion. Stockpiling of topsoil is required. The top soil shall be stockpiled in an appropriate location to prevent loss of soil due to water or wind erosion.

and not used for berming or erosion control. If fluid collects within the bermed area, the fluid must be vacuumed into a safe container and disposed of properly at a state approved facility.

Tank battery locations will be lined and bermed. A 20 mil permanent liner will be installed with a 4 oz. felt backing to prevent tears or punctures. Tank battery berms must be large enough to contain 1 ½ times the content of the largest tank or 24 hour production, whichever is greater. Automatic shut off, check valves, or similar systems will be installed for tanks to minimize the effects of catastrophic line failures used in production or drilling.

Electric Lines: Any water erosion that may occur due to the construction of overhead electric line and during the life of the power line will be quickly corrected and proper measures will be taken to prevent future erosion.

**Livestock Watering Requirement**

Structures that provide water to livestock, such as windmills, pipelines, drinking troughs, and earthen reservoirs, will be avoided by moving the proposed action.

## **VI. CONSTRUCTION**

### **A. NOTIFICATION**

The BLM shall administer compliance and monitor construction of the access road and well pad. Notify the Carlsbad Field Office at (575) 234-5909 at least 3 working days prior to commencing construction of the access road and/or well pad.

When construction operations are being conducted on this well, the operator shall have the approved APD and Conditions of Approval (COA) on the well site and they shall be made available upon request by the Authorized Officer.

### **B. TOPSOIL**

The operator shall strip the top portion of the soil (root zone) from the entire well pad area and stockpile the topsoil along the edge of the well pad as depicted in the APD. The root zone is typically six (6) inches in depth. All the stockpiled topsoil will be redistributed over the interim reclamation areas. Topsoil shall not be used for berming the pad or facilities. For final reclamation, the topsoil shall be spread over the entire pad area for seeding preparation.

Other subsoil (below six inches) stockpiles must be completely segregated from the topsoil stockpile. Large rocks or subsoil clods (not evident in the surrounding terrain) must be buried within the approved area for interim and final reclamation.

### **C. CLOSED LOOP SYSTEM**

Tanks are required for drilling operations: No Pits.

The operator shall properly dispose of drilling contents at an authorized disposal site.

### **D. FEDERAL MINERAL MATERIALS PIT**

Payment shall be made to the BLM prior to removal of any federal mineral materials. Call the Carlsbad Field Office at (575) 234-5972.

### **E. WELL PAD SURFACING**

Surfacing of the well pad is not required.

If the operator elects to surface the well pad, the surfacing material may be required to be removed at the time of reclamation. The well pad shall be constructed in a manner which creates the smallest possible surface disturbance, consistent with safety and operational needs.

### **F. EXCLOSURE FENCING (CELLARS & PITS)**

**Exclosure Fencing**

The operator will install and maintain exclosure fencing for all open well cellars to prevent access to public, livestock, and large forms of wildlife before and after drilling operations until the pit is free of fluids and the operator initiates backfilling. (For examples of exclosure fencing design, refer to BLM's Oil and Gas Gold Book, Exclosure Fence Illustrations, Figure 1, Page 18.)

**G. ON LEASE ACCESS ROADS****Road Width**

The access road shall have a driving surface that creates the smallest possible surface disturbance and does not exceed fourteen (14) feet in width. The maximum width of surface disturbance, when constructing the access road, shall not exceed twenty-five (25) feet.

**Surfacing**

Surfacing material is not required on the new access road driving surface. If the operator elects to surface the new access road or pad, the surfacing material may be required to be removed at the time of reclamation.

Where possible, no improvements should be made on the unsurfaced access road other than to remove vegetation as necessary, road irregularities, safety issues, or to fill low areas that may sustain standing water.

The Authorized Officer reserves the right to require surfacing of any portion of the access road at any time deemed necessary. Surfacing may be required in the event the road deteriorates, erodes, road traffic increases, or it is determined to be beneficial for future field development. The surfacing depth and type of material will be determined at the time of notification.

**Crowning**

Crowning shall be done on the access road driving surface. The road crown shall have a grade of approximately 2% (i.e., a 1" crown on a 14' wide road). The road shall conform to Figure 1; cross section and plans for typical road construction.

**Ditching**

Ditching shall be required on both sides of the road.

**Turnouts**

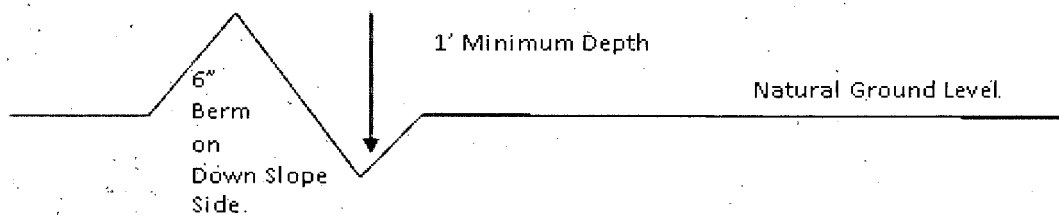
Vehicle turnouts shall be constructed on the road. Turnouts shall be intervisible with interval spacing distance less than 1000 feet. Turnouts shall conform to Figure 1; cross section and plans for typical road construction.

**Drainage**

Drainage control systems shall be constructed on the entire length of road (e.g. ditches, sidehill outslowing and insloping, lead-off ditches, culvert installation, and low water crossings).

A typical lead-off ditch has a minimum depth of 1 foot below and a berm of 6 inches above natural ground level. The berm shall be on the down-slope side of the lead-off ditch.

#### **Cross Section of a Typical Lead-off Ditch**



All lead-off ditches shall be graded to drain water with a 1 percent minimum to 3 percent maximum ditch slope. The spacing interval are variable for lead-off ditches and shall be determined according to the formula for spacing intervals of lead-off ditches, but may be amended depending upon existing soil types and centerline road slope (in %);

#### **Formula for Spacing Interval of Lead-off Ditches**

Example - On a 4% road slope that is 400 feet long, the water flow shall drain water into a lead-off ditch. Spacing interval shall be determined by the following formula:

$$400 \text{ foot road with } 4\% \text{ road slope: } \frac{400'}{4\%} + 100' = 200' \text{ lead-off ditch interval}$$

#### **Cattle guards**

An appropriately sized cattle guard sufficient to carry out the project shall be installed and maintained at fence/road crossings. Any existing cattle guards on the access road route shall be repaired or replaced if they are damaged or have deteriorated beyond practical use. The operator shall be responsible for the condition of the existing cattle guards that are in place and are utilized during lease operations.

#### **Fence Requirement**

Where entry is granted across a fence line, the fence shall be braced and tied off on both sides of the passageway prior to cutting. The operator shall notify the private surface landowner or the grazing allotment holder prior to crossing any fences.

#### **Public Access**

Public access on this road shall not be restricted by the operator without specific written approval granted by the Authorized Officer.

### Construction Steps

1. Salvage topsoil
2. Construct road

3. Redistribute topsoil
4. Revegetate slopes

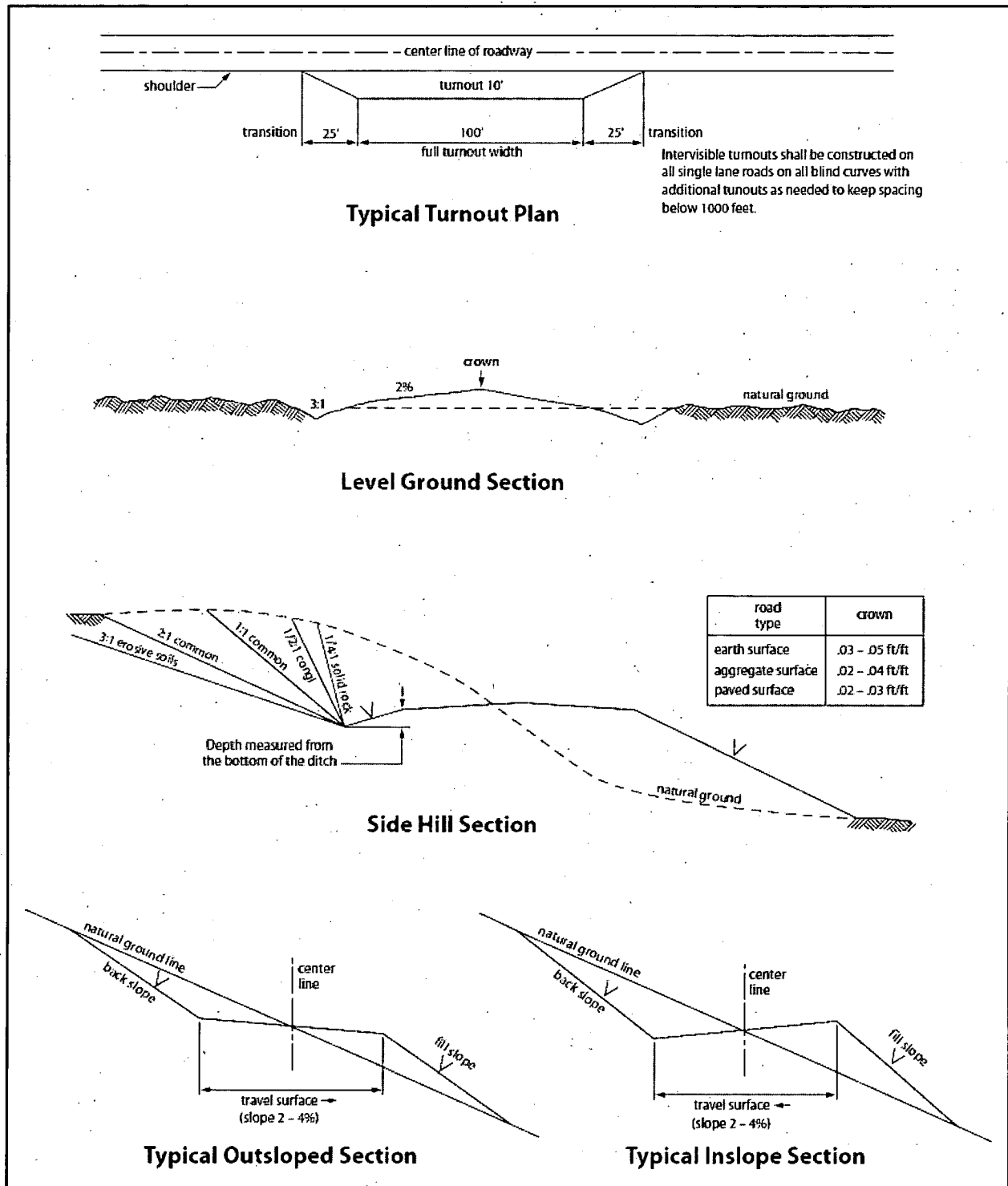


Figure 1. Cross-sections and plans for typical road sections representative of BLM resource or FS local and higher-class roads.



## **VII. PRODUCTION (POST DRILLING)**

### **A. WELL STRUCTURES & FACILITIES**

#### **Placement of Production Facilities**

Production facilities should be placed on the well pad to allow for maximum interim recontouring and revegetation of the well location.

#### **Exclosure Netting (Open-top Tanks)**

Immediately following active drilling or completion operations, the operator will take actions necessary to prevent wildlife and livestock access, including avian wildlife, to all open-topped tanks that contain or have the potential to contain salinity sufficient to cause harm to wildlife or livestock, hydrocarbons, or Resource Conservation and Recovery Act of 1976-exempt hazardous substances. At a minimum, the operator will net, screen, or cover open-topped tanks to exclude wildlife and livestock and prevent mortality. If the operator uses netting, the operator will cover and secure the open portion of the tank to prevent wildlife entry. The operator will net, screen, or cover the tanks until the operator removes the tanks from the location or the tanks no longer contain substances that could be harmful to wildlife or livestock. Use a maximum netting mesh size of 1 ½ inches. The netting must not be in contact with fluids and must not have holes or gaps.

#### **Chemical and Fuel Secondary Containment and Exclosure Screening**

The operator will prevent all hazardous, poisonous, flammable, and toxic substances from coming into contact with soil and water. At a minimum, the operator will install and maintain an impervious secondary containment system for any tank or barrel containing hazardous, poisonous, flammable, or toxic substances sufficient to contain the contents of the tank or barrel and any drips, leaks, and anticipated precipitation. The operator will dispose of fluids within the containment system that do not meet applicable state or U. S. Environmental Protection Agency livestock water standards in accordance with state law; the operator must not drain the fluids to the soil or ground. The operator will design, construct, and maintain all secondary containment systems to prevent wildlife and livestock exposure to harmful substances. At a minimum, the operator will install effective wildlife and livestock exclosure systems such as fencing, netting, expanded metal mesh, lids, and grate covers. Use a maximum netting mesh size of 1 ½ inches.

#### **Open-Vent Exhaust Stack Exclosures**

The operator will construct, modify, equip, and maintain all open-vent exhaust stacks on production equipment to prevent birds and bats from entering, and to discourage perching, roosting, and nesting. (*Recommended exclosure structures on open-vent exhaust stacks are in the shape of a cone.*) Production equipment includes, but may not be limited to, tanks, heater-treaters, separators, dehydrators, flare stacks, in-line units, and compressor mufflers.

#### **Containment Structures**

Proposed production facilities such as storage tanks and other vessels will have a secondary containment structure that is constructed to hold the capacity of 1.5 times the largest tank, plus freeboard to account for precipitation, unless more stringent protective requirements are deemed necessary.

#### **Painting Requirement**

All above-ground structures including meter housing that are not subject to safety requirements shall be painted a flat non-reflective paint color, **Shale Green** from the BLM Standard Environmental Color Chart (CC-001: June 2008).

### **VIII. INTERIM RECLAMATION**

During the life of the development, all disturbed areas not needed for active support of production operations should undergo interim reclamation in order to minimize the environmental impacts of development on other resources and uses.

Within six (6) months of well completion, operators should work with BLM surface management specialists (Jim Amos: 575-234-5909) to devise the best strategies to reduce the size of the location. Interim reclamation should allow for remedial well operations, as well as safe and efficient removal of oil and gas.

During reclamation, the removal of caliche is important to increasing the success of revegetating the site. Removed caliche that is free of contaminants may be used for road repairs, fire walls or for building other roads and locations. In order to operate the well or complete workover operations, it may be necessary to drive, park and operate on restored interim vegetation within the previously disturbed area. Disturbing revegetated areas for production or workover operations will be allowed. If there is significant disturbance and loss of vegetation, the area will need to be revegetated. Communicate with the appropriate BLM office for any exceptions/exemptions if needed.

All disturbed areas after they have been satisfactorily prepared need to be reseeded with the seed mixture provided below.

Upon completion of interim reclamation, the operator shall submit a Sundry Notices and Reports on Wells, Subsequent Report of Reclamation (Form 3160-5).

### **IX. FINAL ABANDONMENT & RECLAMATION**

At final abandonment, well locations, production facilities, and access roads must undergo "final" reclamation so that the character and productivity of the land are restored.

Earthwork for final reclamation must be completed within six (6) months of well plugging. All pads, pits, facility locations and roads must be reclaimed to a satisfactory revegetated, safe, and stable condition, unless an agreement is made with the landowner or BLM to keep the road and/or pad intact.

After all disturbed areas have been satisfactorily prepared, these areas need to be revegetated with the seed mixture provided below. Seeding should be accomplished by drilling on the contour whenever practical or by other approved methods. Seeding may need to be repeated until revegetation is successful, as determined by the BLM.

Operators shall contact a BLM surface protection specialist prior to surface abandonment operations for site specific objectives (Jim Amos: 575-234-5909).

Holder shall seed all disturbed areas with the seed mixture listed below. The seed mixture shall be planted in the amounts specified in pounds of pure live seed (PLS)\* per acre. There shall be no primary or secondary noxious weeds in the seed mixture. Seed shall be tested and the viability testing of seed will be done in accordance with State law(s) and within nine (9) months prior to purchase. Commercial seed shall be either certified or registered seed. The seed container shall be tagged in accordance with State law(s) and available for inspection by the Authorized Officer.

Seed shall be planted using a drill equipped with a depth regulator to ensure proper depth regulator to ensure proper depth of planting where drilling is possible. The seed mixture shall be evenly and uniformly planted over the disturbed area (small/heavier seeds have a tendency to drop the bottom of the drill and are planted first). Holder shall take appropriate measures to ensure this does not occur. Where drilling is not possible, seed shall be broadcast and the area shall be raked or chained to cover the seed. When broadcasting the seed, the pounds per acre shall be doubled. The seeding shall be repeated until a satisfactory stand is established as determined by the Authorized Officer. Evaluation of growth may not be made before completion of at least one full growing season after seeding.

Species to be planted in pounds of pure live seed\* per acre:

<u>Species</u>	<u>lb/acre</u>
Plains lovegrass ( <i>Eragrostis intermedia</i> )	0.5
Sand dropseed ( <i>Sporobolus cryptandrus</i> )	1.0
Sideoats grama ( <i>Bouteloua curtipendula</i> )	5.0
Plains bristlegrass ( <i>Setaria macrostachya</i> )	2.0

\*Pounds of pure live seed:

Pounds of seed x percent purity x percent germination = pounds pure live seed



U.S. Department of the Interior  
BUREAU OF LAND MANAGEMENT

## APD Print Report

05/10/2019

<b>APD ID:</b> 10400031905	<b>Submission Date:</b> 07/05/2018	Highlighted data reflects the most recent changes <a href="#">Show Final Text</a>
<b>Operator Name:</b> MATADOR PRODUCTION COMPANY	<b>Federal/Indian APD:</b> FED	
<b>Well Name:</b> LEATHERNECK.FED.COM	<b>Well Number:</b> 222H	
<b>Well Type:</b> OIL WELL	<b>Well Work Type:</b> Drill	

**Application**

### Section 1 - General

<b>APD ID:</b> 10400031905	<b>Tie to previous NOS?</b>	<b>Submission Date:</b> 07/05/2018
<b>BLM Office:</b> CARLSBAD	<b>User:</b> Brian Wood	<b>Title:</b> President
<b>Federal/Indian APD:</b> FED	<b>Is the first lease penetrated for production Federal or Indian?</b> FED	
<b>Lease number:</b> NMNM134868	<b>Lease Acres:</b> 73.18	
<b>Surface access agreement in place?</b>	<b>Allotted?</b>	<b>Reservation:</b>
<b>Agreement in place?</b> NO	<b>Federal or Indian agreement:</b>	
<b>Agreement number:</b>		
<b>Agreement name:</b>		
<b>Keep application confidential?</b> NO		
<b>Permitting Agent?</b> YES	<b>APD Operator:</b> MATADOR PRODUCTION COMPANY	
<b>Operator letter of designation:</b>		

### Operator Info

**Operator Organization Name:** MATADOR PRODUCTION COMPANY

**Operator Address:** 5400 LBJ Freeway, Suite 1500

**Operator PO Box:**

**Operator City:** Dallas **State:** TX

**Operator Phone:** (972)371-5200

**Operator Internet Address:** amonroe@matadorresources.com

**Zip:** 75240

### Section 2 - Well Information

<b>Well in Master Development Plan?</b> NO	<b>Master Development Plan name:</b>
<b>Well in Master SUPO?</b> NO	<b>Master SUPO name:</b>
<b>Well in Master Drilling Plan?</b> NO	<b>Master Drilling Plan name:</b>

**Operator Name:** MATADOR PRODUCTION COMPANY

**Well Name:** LEATHERNECK FED COM

**Well Number:** 222H

**Well Name:** LEATHERNECK FED COM

**Well Number:** 222H

**Well API Number:**

**Field/Pool or Exploratory?** Field and Pool

**Field Name:** BURTON FLAT;  
WOLFCAMP, EAST

**Pool Name:**

**Is the proposed well in an area containing other mineral resources?** USEABLE WATER,NATURAL GAS,CO2,OIL

**Describe other minerals:**

**Is the proposed well in a Helium production area?** N

**Use Existing Well Pad?** NO

**New surface disturbance?**

**Type of Well Pad:** MULTIPLE WELL

**Multiple Well Pad Name:**  
LEATHERNECK FED COM  
**Number of Legs:** 1

**Number:** SLOT 2

**Well Class:** HORIZONTAL

**Well Work Type:** Drill

**Well Type:** OIL WELL

**Describe Well Type:**

**Well sub-Type:** INFILL

**Describe sub-type:**

**Distance to town:** 11 Miles

**Distance to nearest well:** 30 FT

**Distance to lease line:** 236 FT

**Reservoir well spacing assigned acres Measurement:** 635.14 Acres

**Well plat:** LN\_222H\_C102\_etal\_20180705081907.pdf

**Well work start Date:** 09/01/2018

**Duration:** 90 DAYS

### Section 3 - Well Location Table

**Survey Type:** RECTANGULAR

**Describe Survey Type:**

**Datum:** NAD83

**Vertical Datum:** NAVD88

**Survey number:** 19642

	NS-Foot	NS Indicator	EW-Foot	EW Indicator	Twsp	Range	Section	Aliquot/Lot/Tract	Latitude	Longitude	County	State	Meridian	Lease Type	Lease Number	Elevation	MD	TVD
SHL Leg #1	148 0	FNL	236	FWL	20S	29E	30	Aliquot SWN W	32.54767 17	- 104.1217 854	EDD Y	NEW MEXI CO	NEW MEXI CO	F	NMNM 134868	324 0	0	0
KOP Leg #1	148 0	FNL	236	FWL	20S	29E	30	Aliquot SWN W	32.54767 17	- 104.1217 854	EDD Y	NEW MEXI CO	NEW MEXI CO	F	NMNM 134868	- 565 3	890 7	889 3

**Operator Name:** MATADOR PRODUCTION COMPANY

**Well Name:** LEATHERNECK FED COM

**Well Number:** 222H

	NS-Foot	NS Indicator	EW-Foot	EW Indicator	Twsp	Range	Section	Aliquot/Lot/Tract	Latitude	Longitude	County	State	Meridian	Lease Type	Lease Number	Elevation	MD	TVD
PPP Leg #1	1480	FNL	236	FWL	20S	29E	30	Aliquot SWN W	32.5476717	-104.1217854	EDD Y	NEW MEXI CO	NEW MEXI CO	F	NMNM 134868	3240	0	0
PPP Leg #1	1961	FNL	1225	FWL	20S	29E	30	Aliquot SENW	32.546307	-104.118591	EDD Y	NEW MEXI CO	NEW MEXI CO	F	NMNM 0003677	-6260	10470	9500
EXIT Leg #1	1981	FNL	240	FEL	20S	29E	29	Aliquot SENE	32.5462318	-104.0893883	EDD Y	NEW MEXI CO	NEW MEXI CO	F	NMNM 0003677	-6260	19461	9500
BHL Leg #1	1981	FNL	240	FEL	20S	29E	29	Aliquot SENE	32.5462318	-104.0893883	EDD Y	NEW MEXI CO	NEW MEXI CO	F	NMNM 0003677	-6260	19461	9500

### Drilling Plan

#### Section 1 - Geologic Formations

Formation ID	Formation Name	Elevation	True Vertical Depth	Measured Depth	Lithologies	Mineral Resources	Producing Formation
1	QUATERNARY	3240	0	0	ALLUVIUM	USEABLE WATER	No
2	RUSTLER ANHYDRITE	2799	440	440		NONE	No
3	YATES	2445	794	794	OTHER : Carbonate	NONE	No
4	CAPITAN REEF	2014	1225	1225		USEABLE WATER	No
5	CHERRY CANYON	264	2975	2980	SANDSTONE	NATURAL GAS,CO2,OIL	No
6	BRUSHY CANYON	-888	4127	4135	SANDSTONE	NATURAL GAS,CO2,OIL	No
7	BONE SPRING	-2433	5672	5680	LIMESTONE	NATURAL GAS,CO2,OIL	No
8	UPPER AVALON SHALE	-2701	5940	5948		NATURAL GAS,CO2,OIL	No
9	---	-2881	6120	6135	OTHER : Avalon Carbonate	NATURAL GAS,CO2,OIL	No
10	---	-3034	6273	6288	SHALE,OTHER : Lower Avalon	NATURAL GAS,CO2,OIL	No

**Operator Name:** MATADOR PRODUCTION COMPANY

**Well Name:** LEATHERNECK FED COM

**Well Number:** 222H

Formation ID	Formation Name	Elevation	True Vertical Depth	Measured Depth	Lithologies	Mineral Resources	Producing Formation
11	BONE SPRING 1ST	-3115	6354	6369	OTHER : Carbonate	NATURAL GAS,CO2,OIL	No
12	BONE SPRING 1ST	-3592	6831	6846	SANDSTONE	NATURAL GAS,CO2,OIL	No
13	BONE SPRING 2ND	-3784	7023	7038	OTHER : Carbonate	NATURAL GAS,CO2,OIL	No
14	BONE SPRING 2ND	-4208	7447	7462	SANDSTONE	NATURAL GAS,CO2,OIL	No
15	BONE SPRING 3RD	-4580	7819	7834	OTHER : Carbonate	NATURAL GAS,CO2,OIL	No
16	BONE SPRING 3RD	-5416	8655	8670	SANDSTONE	NATURAL GAS,CO2,OIL	No
17	WOLFCAMP	-5846	9085	9102	OTHER : A	NATURAL GAS,CO2,OIL	Yes

## Section 2 - Blowout Prevention

**Pressure Rating (PSI):** 5M

**Rating Depth:** 12000

**Equipment:** A BOP stack consisting of 3 rams with 2 pipe rams, 1 blind ram, and 1 annular preventer will be used below surface casing to TD. See attached BOP, choke manifold, co-flex hose, and speed head diagrams. Also present will be an accumulator that meets the requirements of Onshore Order #2 for the pressure rating of the BOP stack. A rotating head will also be installed as needed. Pressure tests will be conducted prior to drilling out under all casing strings. BOP will be inspected and operated as recommended in Onshore Order #2. A Kelly cock and sub equipped with a full opening valve sized to fit the drill pipe and collars will be available on the rig floor in the open position.

**Requesting Variance?** YES

**Variance request:** Matador requests a variance to drill this well using a co-flex line between the BOP and choke manifold. Certification for proposed co-flex hose is attached. Manufacturer does not require the hose to be anchored. If the specific hose is not available, then one of equal or higher rating will be used. Matador is requesting a variance to use a speed head with landing mandrel for 9-5/8" and 7-5/8" x 7" casing. A diagram of the speed head is attached.

**Testing Procedure:** A third party company will test the BOPs. Test pressures will be as follows: On the intermediate 1 casing, pressure tests will be made to 250 psi low and 2000 psi high. On the intermediate 2 casing, pressure tests will be made to 250 psi low and 3000 psi high. On the intermediate 3 casing, pressure tests will be made to 250 psi low and 7500 psi high. The annular preventer will be tested to 250 psi low and 2500 psi high on the intermediate 1, 2 and 3 casing. In the case of running a speed head with landing mandrel for 9-5/8" and 7-5/8" x 7" casing the initial intermediate 1 casing test pressures will be 250 psi low and 3000 psi high with wellhead seals tested to 5000 psi once the 9-5/8" casing has been landed and cemented. The BOP will then be lifted to install the 'D-section' of the wellhead. We will nipple the BOP back up and the pressure tests will be made to 250 psi low and 7500 psi high and the annular will be tested to 250 psi low and 2500 psi high.

**Choke Diagram Attachment:**

LN\_222H\_Choke\_20180705083303.pdf

**BOP Diagram Attachment:**

LN\_222H\_BOP\_coflex\_20180705083313.pdf



Operator Name: MATADOR PRODUCTION COMPANY

Well Name: LEATHERNECK FED COM

Well Number: 222H

### Section 3 - Casing

Casing ID	String Type	Hole Size	Csg Size	Condition	Standard	Tapered String	Top Set MD	Bottom Set MD	Top Set TVD	Bottom Set TVD	Top Set MSL	Bottom Set MSL	Calculated casing length MD	Grade	Weight	Joint Type	Collapse SF	Burst SF	Joint SF Type	Joint SF	Body SF Type	Body SF
1	SURFACE	26	20.0	NEW	API	N	0	400	0	400	3240		400	J-55	94	OTHER - BTC	1.125	1.125	DRY	1.8	DRY	1.8
2	INTERMEDIATE	8.75	7.625	NEW	API	Y	0	1175	0	1175	3240		1175	P-110	29.7	OTHER - BTC	1.125	1.125	DRY	1.8	DRY	1.8
3	INTERMEDIATE	17.5	13.375	NEW	API	N	0	1200	0	1200	3240		1200	J-55	54.5	OTHER - BTC	1.125	1.125	DRY	1.8	DRY	1.8
4	INTERMEDIATE	12.25	9.625	NEW	API	N	0	3100	0	3096	3240		3100	J-55	40	OTHER - BTC	1.125	1.125	DRY	1.8	DRY	1.8
5	PRODUCTION	8.75	5.5	NEW	API	Y	0	8757	0	8685	3240		8757	P-110	20	OTHER - Tenaris XP	1.125	1.125	DRY	1.8	DRY	1.8
6	INTERMEDIATE	8.75	7.625	NEW	API	Y	1175	8857	1175	8789			7682	P-110	29.7	OTHER - HTF-NR	1.125	1.125	DRY	1.8	DRY	1.8
7	INTERMEDIATE	8.75	7.0	NEW	API	Y	8857	9700	8685	9473			843	P-110	29	OTHER - BTC	1.125	1.125	DRY	1.8	DRY	1.8
8	PRODUCTION	6.125	4.5	NEW	API	Y	8757	19461	8685	9500			10704	P-110	13.5	OTHER - Tenaris XP	1.125	1.125	DRY	1.8	DRY	1.8

#### Casing Attachments

Casing ID: 1 String Type: SURFACE

Inspection Document:

Spec Document:

Tapered String Spec:

Casing Design Assumptions and Worksheet(s):

LN\_222H\_Casing\_Design\_Assumptions\_20180705083347.pdf

**Operator Name:** MATADOR PRODUCTION COMPANY

**Well Name:** LEATHERNECK FED COM

**Well Number:** 222H

#### Casing Attachments

---

**Casing ID:** 2      **String Type:** INTERMEDIATE

**Inspection Document:**

**Spec Document:**

**Tapered String Spec:**

LN\_222H\_Casing\_Design\_Assumptions\_20180705083656.pdf

**Casing Design Assumptions and Worksheet(s):**

LN\_222H\_Casing\_Design\_Assumptions\_20180705083711.pdf

---

**Casing ID:** 3      **String Type:** INTERMEDIATE

**Inspection Document:**

**Spec Document:**

**Tapered String Spec:**

**Casing Design Assumptions and Worksheet(s):**

LN\_222H\_Casing\_Design\_Assumptions\_20180705083451.pdf

---

**Casing ID:** 4      **String Type:** INTERMEDIATE

**Inspection Document:**

**Spec Document:**

**Tapered String Spec:**

**Casing Design Assumptions and Worksheet(s):**

LN\_222H\_Casing\_Design\_Assumptions\_20180705084107.pdf

---

**Operator Name:** MATADOR PRODUCTION COMPANY

**Well Name:** LEATHERNECK FED COM

**Well Number:** 222H

---

**Casing Attachments**

---

**Casing ID:** 5      **String Type:** PRODUCTION

**Inspection Document:**

**Spec Document:**

**Tapered String Spec:**

LN\_222H\_5.5in\_Casing\_Spec\_20180705083931.pdf

**Casing Design Assumptions and Worksheet(s):**

LN\_222H\_Casing\_Design\_Assumptions\_20180705083946.pdf

---

**Casing ID:** 6      **String Type:** INTERMEDIATE

**Inspection Document:**

**Spec Document:**

**Tapered String Spec:**

LN\_222H\_7.625in\_VAM\_HTF\_Casing\_Spec\_20180705083803.PDF

**Casing Design Assumptions and Worksheet(s):**

LN\_222H\_Casing\_Design\_Assumptions\_20180705083819.pdf

---

**Casing ID:** 7      **String Type:** INTERMEDIATE

**Inspection Document:**

**Spec Document:**

**Tapered String Spec:**

LN\_222H\_Casing\_Design\_Assumptions\_20180705083857.pdf

**Casing Design Assumptions and Worksheet(s):**

LN\_222H\_Casing\_Design\_Assumptions\_20180705084057.pdf

---

Operator Name: MATADOR PRODUCTION COMPANY

Well Name: LEATHERNECK FED COM

Well Number: 222H

#### Casing Attachments

Casing ID: 8 String Type: PRODUCTION

Inspection Document:

Spec Document:

Tapered String Spec:

LN\_222H\_4.5in\_Casing\_Spec\_20180705084017.pdf

Casing Design Assumptions and Worksheet(s):

LN\_222H\_Casing\_Design\_Assumptions\_20180705084036.pdf

#### Section 4 - Cement

String Type	Lead/Tail	Stage Tool Depth	Top MD	Bottom MD	Quantity(sx)	Yield	Density	Cu Ft	Excess%	Cement type	Additives
INTERMEDIATE	Lead		0	0	0	0	0	0	0	None	None
INTERMEDIATE	Tail		0	0	0	0	0	0	0	None	None
PRODUCTION	Lead		0	0	0	0	0	0		None	None
PRODUCTION	Tail		0	0	0	0	0	0	0	None	None
INTERMEDIATE	Lead		0	0	0	0	0	0	0	None	None
INTERMEDIATE	Tail		0	0	0	0	0	0	0	None	None
SURFACE	Lead		0	400	0	0	0	0	0	None	None
SURFACE	Tail		0	400	892	1.35	14.8	1204	100	Class C	5% NaCl + LCM
INTERMEDIATE	Lead		0	1200	619	1.78	13.5	1102	100	Class C	Bentonite + 1% CaCl2 + 8% NaCl + LCM
INTERMEDIATE	Tail		0	1200	309	1.35	14.8	417	100	Class C	5% NaCl + LCM
INTERMEDIATE	Lead		0	3100	695	1.78	13.5	1237	100	Class C	Bentonite + 2% CaCl2 + 3% NaCl + LCM

**Operator Name:** MATADOR PRODUCTION COMPANY

**Well Name:** LEATHERNECK FED COM

**Well Number:** 222H

String Type	Lead/Tail	Stage Tool Depth	Top MD	Bottom MD	Quantity(sx)	Yield	Density	Cu Ft	Excess%	Cement type	Additives
INTERMEDIATE	Tail		0	3100	288	1.35	14.4	389	100	Class C	5% NaCl + LCM
INTERMEDIATE	Lead		1175	9700	605	2.36	11.5	1428	35	TXI	Fluid Loss + Dispersant + Retarder + LCM
INTERMEDIATE	Tail		1175	9700	384	1.38	13.2	530	35	TXI	Fluid Loss + Dispersant + Retarder + LCM
PRODUCTION	Lead		8700	1946 1	0	0	0	0		None	None
PRODUCTION	Tail		8700	1946 1	808	1.38	15.8	1115	10	Class H	Fluid Loss + Dispersant + Retarder + LCM

### Section 5 - Circulating Medium

**Mud System Type:** Closed

**Will an air or gas system be Used?** NO

**Description of the equipment for the circulating system in accordance with Onshore Order #2:**

**Diagram of the equipment for the circulating system in accordance with Onshore Order #2:**

**Describe what will be on location to control well or mitigate other conditions:** All necessary mud products (barite, bentonite, LCM) for weight addition and fluid loss control will be on location at all times. Mud program is subject to change due to hole conditions.

**Describe the mud monitoring system utilized:** An electronic Pason mud monitoring system complying with Onshore Order 1 will be used.

### Circulating Medium Table

Top Depth	Bottom Depth	Mud Type	Min Weight (lbs/gal)	Max Weight (lbs/gal)	Density (lbs/cu ft)	Gel Strength (lbs/100 sqft)	PH	Viscosity (CP)	Salinity (ppm)	Filtration (cc)	Additional Characteristics
9473	1946 1	OIL-BASED MUD	12.5	12.5							
0	400	OTHER : Fresh water spud	8.4	8.4							
3100	9473	OTHER : Fresh water & cut brine	9	9							

**Operator Name:** MATADOR PRODUCTION COMPANY

**Well Name:** LEATHERNECK FED COM

**Well Number:** 222H

Top Depth	Bottom Depth	Mud Type	Min Weight (lbs/gal)	Max Weight (lbs/gal)	Density (lbs/cu ft)	Gel Strength (lbs/100 sqft)	PH	Viscosity (CP)	Salinity (ppm)	Filtration (cc)	Additional Characteristics
400	1200	OTHER : Brine water	10	10							
1200	3100	OTHER : Fresh water	8.4	8.6							

### Section 6 - Test, Logging, Coring

**List of production tests including testing procedures, equipment and safety measures:**

A 2-person mud logging program will be used from 1,200' to TD.

No electric logs are planned at this time. GR will be collected through the MWD tools from intermediate casing to TD. CBL with CCL will be run as far as gravity will let it fall to TOC.

**List of open and cased hole logs run in the well:**

CBL,GR

**Coring operation description for the well:**

No core or drill stem test is planned.

### Section 7 - Pressure

**Anticipated Bottom Hole Pressure:** 6175

**Anticipated Surface Pressure:** 4085

**Anticipated Bottom Hole Temperature(F):** 175

**Anticipated abnormal pressures, temperatures, or potential geologic hazards?** NO

**Describe:**

**Contingency Plans geohazards description:**

**Contingency Plans geohazards attachment:**

**Hydrogen Sulfide drilling operations plan required?** YES

**Hydrogen sulfide drilling operations plan:**

LN\_222H\_Slot2\_H2S\_plan\_20180705085115.pdf

**Operator Name:** MATADOR PRODUCTION COMPANY

**Well Name:** LEATHERNECK FED COM

**Well Number:** 222H

### Section 8 - Other Information

**Proposed horizontal/directional/multi-lateral plan submission:**

LN\_222H\_Horizontal\_Drill\_Plan\_20180705085127.pdf

**Other proposed operations facets description:**

Deficiency Letter dated 1/9/19: Cementing segments are determined by casing specs and cannot be collapsed as requested in deficiency letter; Matador prefers having a tail in the Production cementing.

**Other proposed operations facets attachment:**

LN\_222H\_5String\_Wolfcamp\_Speedhead\_specs\_20180705085200.pdf

LN\_222H\_General\_Drill\_Plan\_011419\_20190115112156.pdf

**Other Variance attachment:**

LN\_222H\_DVT\_Tool\_Variance\_20180705085209.pdf

SUPO

### Section 1 - Existing Roads

**Will existing roads be used?** YES

**Existing Road Map:**

LN\_222H\_Road\_Map\_20180705085238.pdf

**Existing Road Purpose:** ACCESS

**Row(s) Exist?** NO

**ROW ID(s)**

**ID:**

**Do the existing roads need to be improved?** NO

**Existing Road Improvement Description:**

**Existing Road Improvement Attachment:**

### Section 2 - New or Reconstructed Access Roads

**Will new roads be needed?** YES

**New Road Map:**

LN\_222H\_New\_Road\_Map\_20180705085256.pdf

**New road type:** RESOURCE

**Length:** 23.19 Feet

**Width (ft.):** 30

**Max slope (%):** 0

**Max grade (%):** 1

**Operator Name:** MATADOR PRODUCTION COMPANY

**Well Name:** LEATHERNECK FED COM

**Well Number:** 222H

**Army Corp of Engineers (ACOE) permit required?** NO

**ACOE Permit Number(s):**

**New road travel width:** 14

**New road access erosion control:** Crowned and ditched

**New road access plan or profile prepared?** NO

**New road access plan attachment:**

**Access road engineering design?** NO

**Access road engineering design attachment:**

**Access surfacing type:** OTHER

**Access topsoil source:** ONSITE

**Access surfacing type description:** Caliche

**Access onsite topsoil source depth:** 6

**Offsite topsoil source description:**

**Onsite topsoil removal process:** Grader

**Access other construction information:**

**Access miscellaneous information:**

**Number of access turnouts:**

**Access turnout map:**

### **Drainage Control**

**New road drainage crossing:** OTHER

**Drainage Control comments:** Crowned and ditched

**Road Drainage Control Structures (DCS) description:** None

**Road Drainage Control Structures (DCS) attachment:**

### **Access Additional Attachments**

**Additional Attachment(s):**

### **Section 3 - Location of Existing Wells**

**Existing Wells Map?** YES

**Attach Well map:**

LN\_222H\_Well\_Map\_20180705085320.pdf

**Existing Wells description:**



**Operator Name:** MATADOR PRODUCTION COMPANY

**Well Name:** LEATHERNECK FED COM

**Well Number:** 222H

#### Section 4 - Location of Existing and/or Proposed Production Facilities

**Submit or defer a Proposed Production Facilities plan?** SUBMIT

**Production Facilities description:** A tank battery will be built on the Southeast side of the pad. Pipeline and power line plans have not been finalized.

**Production Facilities map:**

LN\_222H\_Production\_Facilities\_20180705085332.pdf

#### Section 5 - Location and Types of Water Supply

##### Water Source Table

**Water source use type:** DUST CONTROL,  
INTERMEDIATE/PRODUCTION CASING, STIMULATION, SURFACE  
CASING

**Water source type:** GW WELL

**Describe type:**

**Source longitude:**

**Source latitude:**

**Source datum:**

**Water source permit type:** PRIVATE CONTRACT

**Source land ownership:** PRIVATE

**Water source transport method:** TRUCKING

**Source transportation land ownership:** PRIVATE

**Water source volume (barrels):** 20000

**Source volume (acre-feet):** 2.577862

**Source volume (gal):** 840000

**Water source and transportation map:**

LN\_222H\_Water\_Source\_Map\_20180705085445.pdf

**Water source comments:** Water will be trucked from two water wells (C 03570 and C 03607) on private land in NENENE and SENENE 24-21s-27e.

**New water well?** NO

##### New Water Well Info

**Well latitude:**

**Well Longitude:**

**Well datum:**

**Well target aquifer:**

**Est. depth to top of aquifer(ft):**

**Est thickness of aquifer:**

**Aquifer comments:**

**Aquifer documentation:**

**Operator Name:** MATADOR PRODUCTION COMPANY

**Well Name:** LEATHERNECK FED COM

**Well Number:** 222H

**Well depth (ft):**

**Well casing type:**

**Well casing outside diameter (in.):**

**Well casing inside diameter (in.):**

**New water well casing?**

**Used casing source:**

**Drilling method:**

**Drill material:**

**Grout material:**

**Grout depth:**

**Casing length (ft.):**

**Casing top depth (ft.):**

**Well Production type:**

**Completion Method:**

**Water well additional information:**

**State appropriation permit:**

**Additional information attachment:**

### Section 6 - Construction Materials

**Construction Materials description:** NM One Call (811) will be notified before construction starts. Top 6" of soil and brush will be stockpiled east of the pad. Pipe racks will be to the north. A closed loop drilling system will be used. Caliche will be hauled from an existing Constructors, Inc. pits on private land in NWNE 34-21s-27e and S2 13-22s-26e.

**Construction Materials source location attachment:**

LN\_222H\_Construction\_Methods\_20180705085628.pdf

### Section 7 - Methods for Handling Waste

**Waste type:** DRILLING.

**Waste content description:** Drill cuttings, mud, salts, and other chemicals)

**Amount of waste:** 1000 barrels

**Waste disposal frequency :** Daily

**Safe containment description:** Steel tanks

**Safe containmant attachment:**

**Waste disposal type:** HAUL TO COMMERCIAL FACILITY **Disposal location ownership:** PRIVATE

**Disposal type description:**

**Disposal location description:** CRI's state approved (NM-01 -0006) disposal site

### Reserve Pit

**Reserve Pit being used?** NO

**Temporary disposal of produced water into reserve pit?**

**Reserve pit length (ft.)**

**Reserve pit width (ft.).**

**Reserve pit depth (ft.)**

**Reserve pit volume (cu. yd.)**

Approval Date: 05/09/2019

Page 14 of 25

**Operator Name:** MATADOR PRODUCTION COMPANY

**Well Name:** LEATHERNECK FED COM

**Well Number:** 222H

**Is at least 50% of the reserve pit in cut?**

**Reserve pit liner**

**Reserve pit liner specifications and installation description**

### Cuttings Area

**Cuttings Area being used?** NO

**Are you storing cuttings on location?** YES

**Description of cuttings location** Steel tanks on pad

**Cuttings area length (ft.)**

**Cuttings area width (ft.)**

**Cuttings area depth (ft.)**

**Cuttings area volume (cu. yd.)**

**Is at least 50% of the cuttings area in cut?**

**WCuttings area liner**

**Cuttings area liner specifications and installation description**

### Section 8 - Ancillary Facilities

**Are you requesting any Ancillary Facilities?:** NO

**Ancillary Facilities attachment:**

**Comments:**

### Section 9 - Well Site Layout

**Well Site Layout Diagram:**

LN\_222H\_Well\_Site\_Layout\_20180705085702.pdf

**Comments:**

**Operator Name:** MATADOR PRODUCTION COMPANY

**Well Name:** LEATHERNECK FED COM

**Well Number:** 222H

### Section 10 - Plans for Surface Reclamation

**Type of disturbance:** New Surface Disturbance

**Multiple Well Pad Name:** LEATHERNECK FED COM

**Multiple Well Pad Number:** SLOT 2

**Recontouring attachment:**

LN\_222H\_Recontour\_Plat\_20180705085734.PDF

LN\_222H\_Interim\_Reclamation\_Diagram\_20180705085745.pdf

**Drainage/Erosion control construction:** Crowned and ditched

**Drainage/Erosion control reclamation:** Harrowed on the contour

**Well pad proposed disturbance (acres):** 3.46

**Road proposed disturbance (acres):** 0.08

**Powerline proposed disturbance (acres):** 0

**Pipeline proposed disturbance (acres):** 0

**Other proposed disturbance (acres):** 0

**Total proposed disturbance:** 3.54

**Well pad interim reclamation (acres):** 0.99

**Road interim reclamation (acres):** 0

**Powerline interim reclamation (acres):** 0

**Pipeline interim reclamation (acres):** 0

**Other interim reclamation (acres):** 0

**Total interim reclamation:** 0.99

**Well pad long term disturbance (acres):** 2.47

**Road long term disturbance (acres):** 0.016

**Powerline long term disturbance (acres):** 0

**Pipeline long term disturbance (acres):** 0

**Other long term disturbance (acres):** 0

**Total long term disturbance:** 2.486

**Disturbance Comments:**

**Reconstruction method:** Interim reclamation will shrink the pad by 0.99 acres by removing caliche and reclaiming the east side (100' x 430'), leaving 2.49 acres for 4 wells, truck turn around, and production equipment. Disturbed areas will be contoured to match pre-construction grades. Soil and brush will be evenly spread over disturbed areas. Disturbed areas will be seeded in accordance with BLM's requirements.

**Topsoil redistribution:** Enough stockpiled topsoil will be retained to cover the remainder of the pad when the wells are plugged. Once the last well is plugged, then the remainder of the pad and new road will be similarly reclaimed. Noxious weeds will be controlled.

**Soil treatment:** None

**Existing Vegetation at the well pad:**

**Existing Vegetation at the well pad attachment:**

**Existing Vegetation Community at the road:**

**Existing Vegetation Community at the road attachment:**

**Existing Vegetation Community at the pipeline:**

**Existing Vegetation Community at the pipeline attachment:**

**Existing Vegetation Community at other disturbances:**

**Existing Vegetation Community at other disturbances attachment:**

**Operator Name:** MATADOR PRODUCTION COMPANY

**Well Name:** LEATHERNECK FED COM

**Well Number:** 222H

**Non native seed used?** NO

**Non native seed description:**

**Seedling transplant description:**

**Will seedlings be transplanted for this project?** NO

**Seedling transplant description attachment:**

**Will seed be harvested for use in site reclamation?** NO

**Seed harvest description:**

**Seed harvest description attachment:**

### Seed Management

#### Seed Table

**Seed type:**

**Seed source:**

**Seed name:**

**Source name:**

**Source address:**

**Source phone:**

**Seed cultivar:**

**Seed use location:**

**PLS pounds per acre:**

**Proposed seeding season:**

Seed Summary	
Seed Type	Pounds/Acre

**Total pounds/Acre:**

**Seed reclamation attachment:**

### Operator Contact/Responsible Official Contact Info

**First Name:**

**Last Name:**

**Phone:**

**Email:**

**Seedbed prep:**

**Seed BMP:**

**Seed method:**

**Operator Name:** MATADOR PRODUCTION COMPANY

**Well Name:** LEATHERNECK FED COM

**Well Number:** 222H

**Existing invasive species?** NO

**Existing invasive species treatment description:**

**Existing invasive species treatment attachment:**

**Weed treatment plan description:** To BLM standards

**Weed treatment plan attachment:**

**Monitoring plan description:** To BLM standards

**Monitoring plan attachment:**

**Success standards:** To BLM satisfaction

**Pit closure description:** No pit

**Pit closure attachment:**

### **Section 11 - Surface Ownership**

**Disturbance type:** NEW ACCESS ROAD

**Describe:**

**Surface Owner:** BUREAU OF LAND MANAGEMENT

**Other surface owner description:**

**BIA Local Office:**

**BOR Local Office:**

**COE Local Office:**

**DOD Local Office:**

**NPS Local Office:**

**State Local Office:**

**Military Local Office:**

**USFWS Local Office:**

**Other Local Office:**

**USFS Region:**

**USFS Forest/Grassland:**

**USFS Ranger District:**

**Operator Name:** MATADOR PRODUCTION COMPANY

**Well Name:** LEATHERNECK FED COM

**Well Number:** 222H

**Disturbance type:** WELL PAD

**Describe:**

**Surface Owner:** BUREAU OF LAND MANAGEMENT

**Other surface owner description:**

**BIA Local Office:**

**BOR Local Office:**

**COE Local Office:**

**DOD Local Office:**

**NPS Local Office:**

**State Local Office:**

**Military Local Office:**

**USFWS Local Office:**

**Other Local Office:**

**USFS Region:**

**USFS Forest/Grassland:**

**USFS Ranger District:**

**Disturbance type:** EXISTING ACCESS ROAD

**Describe:**

**Surface Owner:** BUREAU OF LAND MANAGEMENT

**Other surface owner description:**

**BIA Local Office:**

**BOR Local Office:**

**COE Local Office:**

**DOD Local Office:**

**NPS Local Office:**

**State Local Office:**

**Military Local Office:**

**USFWS Local Office:**

**Other Local Office:**

**USFS Region:**

**USFS Forest/Grassland:**

**USFS Ranger District:**

**Operator Name:** MATADOR PRODUCTION COMPANY

**Well Name:** LEATHERNECK FED COM

**Well Number:** 222H

### Section 12 - Other Information

**Right of Way needed?** NO

**Use APD as ROW?**

**ROW Type(s):**

#### ROW Applications

**SUPO Additional Information:**

**Use a previously conducted onsite?** YES

**Previous Onsite information:** On site inspection was held with on May 4, 2016 with Jim Goodbar and Vance Wolf from the BLM. Matador will pay the Permian Basin programmatic agreement archaeology fund.

#### Other SUPO Attachment

LN\_222H\_SUPO\_SLOT2\_222H\_20180705090228.pdf

PWD

### Section 1 - General

**Would you like to address long-term produced water disposal?** NO

### Section 2 - Lined Pits

**Would you like to utilize Lined Pit PWD options?** NO



**Operator Name:** MATADOR PRODUCTION COMPANY

**Well Name:** LEATHERNECK FED COM

**Well Number:** 222H

**Produced Water Disposal (PWD) Location:**

**PWD surface owner:**

**PWD disturbance (acres):**

**Lined pit PWD on or off channel:**

**Lined pit PWD discharge volume (bbl/day):**

**Lined pit specifications:**

**Pit liner description:**

**Pit liner manufacturers information:**

**Precipitated solids disposal:**

**Describe precipitated solids disposal:**

**Precipitated solids disposal permit:**

**Lined pit precipitated solids disposal schedule:**

**Lined pit precipitated solids disposal schedule attachment:**

**Lined pit reclamation description:**

**Lined pit reclamation attachment:**

**Leak detection system description:**

**Leak detection system attachment:**

**Lined pit Monitor description:**

**Lined pit Monitor attachment:**

**Lined pit: do you have a reclamation bond for the pit?**

**Is the reclamation bond a rider under the BLM bond?**

**Lined pit bond number:**

**Lined pit bond amount:**

**Additional bond information attachment:**

### **Section 3 - Unlined Pits**

**Would you like to utilize Unlined Pit PWD options? NO**

**Produced Water Disposal (PWD) Location:**

**PWD surface owner:**

**PWD disturbance (acres):**

**Unlined pit PWD on or off channel:**

**Unlined pit PWD discharge volume (bbl/day):**

**Unlined pit specifications:**

**Precipitated solids disposal:**

**Describe precipitated solids disposal:**

**Operator Name:** MATADOR PRODUCTION COMPANY

**Well Name:** LEATHERNECK FED COM

**Well Number:** 222H

**Precipitated solids disposal permit:**

**Unlined pit precipitated solids disposal schedule:**

**Unlined pit precipitated solids disposal schedule attachment:**

**Unlined pit reclamation description:**

**Unlined pit reclamation attachment:**

**Unlined pit Monitor description:**

**Unlined pit Monitor attachment:**

**Do you propose to put the produced water to beneficial use?**

**Beneficial use user confirmation:**

**Estimated depth of the shallowest aquifer (feet):**

**Does the produced water have an annual average Total Dissolved Solids (TDS) concentration equal to or less than that of the existing water to be protected?**

**TDS lab results:**

**Geologic and hydrologic evidence:**

**State authorization:**

**Unlined Produced Water Pit Estimated percolation:**

**Unlined pit: do you have a reclamation bond for the pit?**

**Is the reclamation bond a rider under the BLM bond?**

**Unlined pit bond number:**

**Unlined pit bond amount:**

**Additional bond information attachment:**

#### **Section 4 - Injection**

**Would you like to utilize Injection PWD options? NO**

**Produced Water Disposal (PWD) Location:**

**PWD surface owner:**

**PWD disturbance (acres):**

**Injection PWD discharge volume (bbl/day):**

**Injection well mineral owner:**

**Injection well type:**

**Injection well number:**

**Injection well name:**

**Assigned injection well API number?**

**Injection well API number:**

**Injection well new surface disturbance (acres):**

**Minerals protection information:**

**Mineral protection attachment:**

Operator Name: MATADOR PRODUCTION COMPANY

Well Name: LEATHERNECK FED COM

Well Number: 222H

Underground Injection Control (UIC) Permit?

UIC Permit attachment:

### Section 5 - Surface Discharge

Would you like to utilize Surface Discharge PWD options? NO

Produced Water Disposal (PWD) Location:

PWD surface owner:

PWD disturbance (acres):

Surface discharge PWD discharge volume (bbl/day):

Surface Discharge NPDES Permit?

Surface Discharge NPDES Permit attachment:

Surface Discharge site facilities information:

Surface discharge site facilities map:

### Section 6 - Other

Would you like to utilize Other PWD options? NO

Produced Water Disposal (PWD) Location:

PWD surface owner:

PWD disturbance (acres):

Other PWD discharge volume (bbl/day):

Other PWD type description:

Other PWD type attachment:

Have other regulatory requirements been met?

Other regulatory requirements attachment:

### Bond Info

#### Bond Information

Federal/Indian APD: FED

BLM Bond number: NMB001079

BIA Bond number:

Do you have a reclamation bond? NO

Is the reclamation bond a rider under the BLM bond?

Is the reclamation bond BLM or Forest Service?

BLM reclamation bond number:

Forest Service reclamation bond number:

**Operator Name:** MATADOR PRODUCTION COMPANY

**Well Name:** LEATHERNECK FED COM

**Well Number:** 222H

**Forest Service reclamation bond attachment:**

**Reclamation bond number:**

**Reclamation bond amount:**

**Reclamation bond rider amount:**

**Additional reclamation bond information attachment:**

### Operator Certification

#### Operator Certification

*I hereby certify that I, or someone under my direct supervision, have inspected the drill site and access route proposed herein; that I am familiar with the conditions which currently exist; that I have full knowledge of state and Federal laws applicable to this operation; that the statements made in this APD package are, to the best of my knowledge, true and correct; and that the work associated with the operations proposed herein will be performed in conformity with this APD package and the terms and conditions under which it is approved. I also certify that I, or the company I represent, am responsible for the operations conducted under this application. These statements are subject to the provisions of 18 U.S.C. 1001 for the filing of false statements.*

**NAME:** Brian Wood

**Signed on:** 07/05/2018

**Title:** President

**Street Address:** 37 Verano Loop

**City:** Santa Fe

**State:** NM

**Zip:** 87508

**Phone:** (505)466-8120

**Email address:** afmss@permitswest.com

#### Field Representative

**Representative Name:**

**Street Address:**

**City:**

**State:**

**Zip:**

**Phone:**

**Email address:**

### Payment Info

#### Payment

**APD Fee Payment Method:** BLM DIRECT


**CBS Receipt number:** 4163311



LATITUDE N 32.5476717 LONGITUDE W 104.1217854



SCALE: 1" = 2000'



0' 1000' 2000'

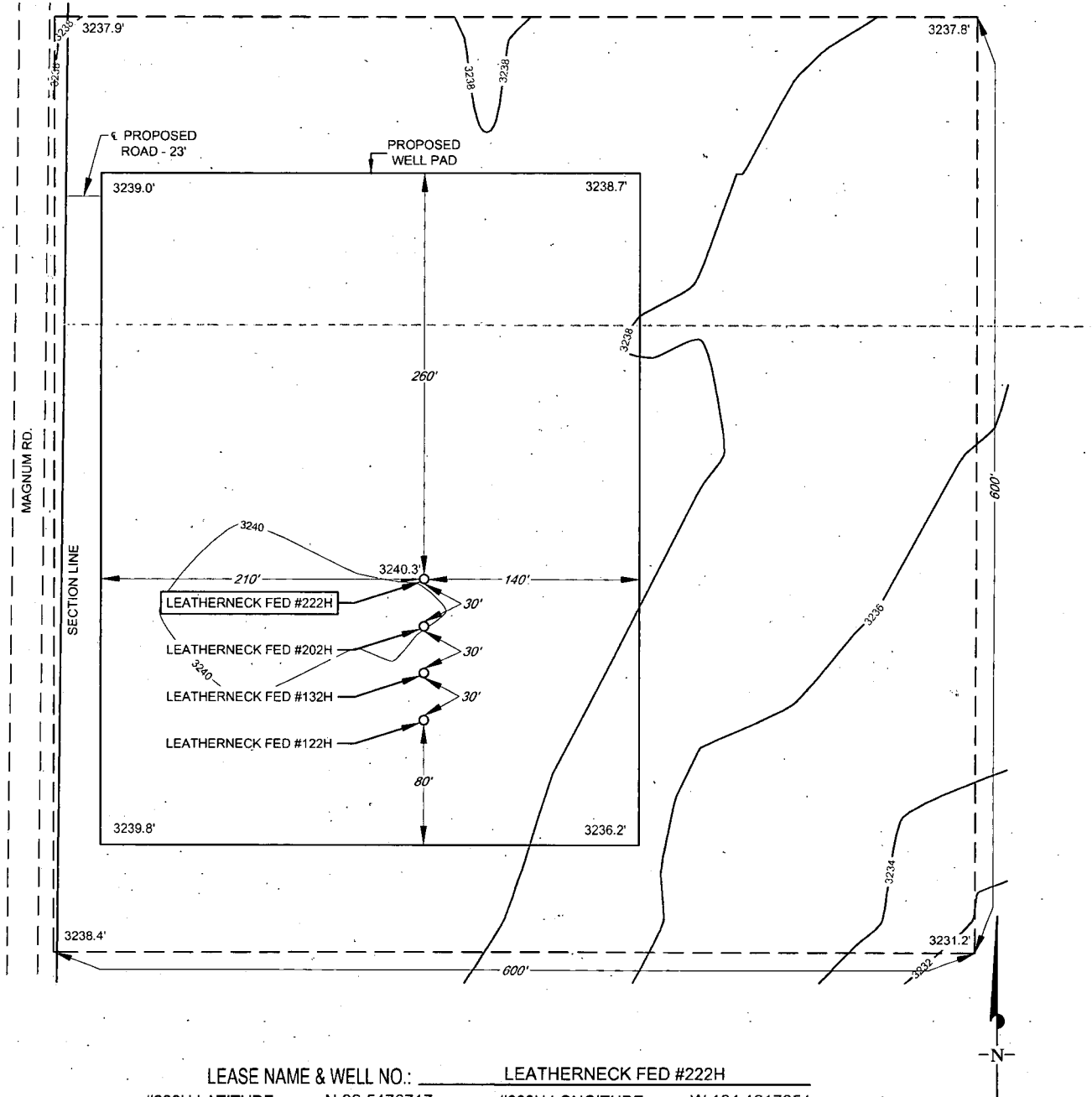


1400 EVERMAN PARKWAY, Ste. 197 • FT. WORTH, TEXAS 76140  
TELEPHONE: (817) 744-7512 • FAX (817) 744-7548  
2903 NORTH BIG SPRING • MIDLAND, TEXAS 79705  
TELEPHONE: (432) 682-1653 OR (800) 767-1653 • FAX (432) 682-1743  
WWW.TOPOGRAPHIC.COM



SECTION 30, TOWNSHIP 20-S, RANGE 29-E, N.M.P.M.  
EDDY COUNTY, NEW MEXICO

DETAIL VIEW  
SCALE: 1" = 100'



LEASE NAME & WELL NO.: LEATHERNECK FED #222H  
#222H LATITUDE N 32.5476717 #222H LONGITUDE W 104.1217854

# LEGEND

- == == == == EXISTING ROAD
- SECTION LINE
- PROPOSED ROAD
- ARCH SITE

ALL BEARINGS, DISTANCES, AND COORDINATE VALUES CONTAINED HEREON ARE GRID  
BASED UPON THE NEW MEXICO STATE PLANE COORDINATE SYSTEM, EAST ZONE OF THE  
NORTH AMERICAN DATUM 1983, U.S. SURVEY FEET

THIS PROPOSED PAD SITE LOCATION SHOWN HEREON HAS BEEN SURVEYED ON THE GROUND UNDER  
MY SUPERVISION AND PREPARED ACCORDING TO THE EVIDENCE FOUND AT THE TIME OF SURVEY,  
AND DATA PROVIDED BY MATADOR PRODUCTION COMPANY. THIS CERTIFICATION IS MADE AND  
LIMITED TO THOSE PERSONS OR ENTITIES SHOWN ON THE FACE OF THIS PLAT AND IS  
NON-TRANSFERABLE. THIS SURVEY IS CERTIFIED FOR THIS TRANSACTION ONLY.

SCALE: 1" = 100'  
0' 50' 100'



**TOPOGRAPHIC**  
LOYALTY INNOVATION LEGACY

1400 EVERMAN PARKWAY, Ste. 197 • FT. WORTH, TEXAS 76140  
TELEPHONE: (817) 744-7512 • FAX (817) 744-7548  
2903 NORTH BIG SPRING • MIDLAND, TEXAS 79705  
TELEPHONE: (432) 682-1653 OR (800) 767-1653 • FAX (432) 682-1743  
WWW.TOPOGRAPHIC.COM

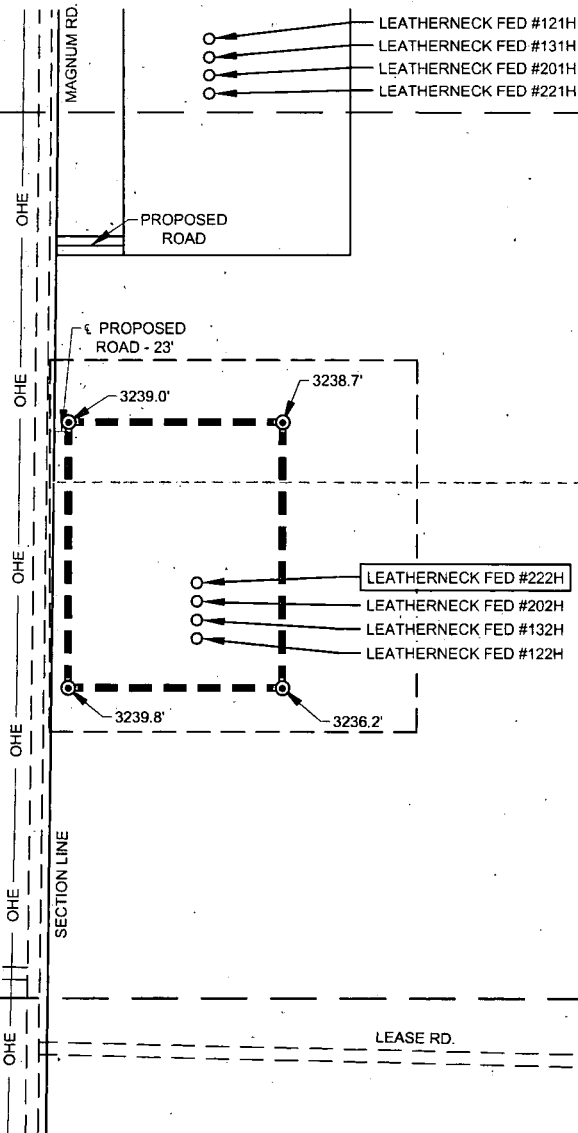
SCALE: 1" = 300'

0' 150' 300'

SECTION 30, TOWNSHIP 20-S, RANGE 29-E, N.M.P.M.  
EDDY COUNTY, NEW MEXICO



500' OFFSET AREA



LEGEND

- PROPOSED SITE
- - - 500' PROXIMITY
- SURVEY/SECTION LINE
- - - ARCH SITE
- - - OHE OVERHEAD ELECTRIC
- == ROAD WAY
- PROPOSED ROAD
- IRON ROD SET



**TOPOGRAPHIC**  
LOYALTY INNOVATION LEGACY

1400 EVERMAN PARKWAY, Ste. 197 • FT. WORTH, TEXAS 76140  
TELEPHONE: (817) 744-7512 • FAX (817) 744-7548  
2903 NORTH BIG SPRING • MIDLAND, TEXAS 79705  
TELEPHONE: (432) 682-1653 OR (800) 767-1653 • FAX (432) 682-1743  
WWW.TOPOGRAPHIC.COM



*Stan W. Lloyd*







Stan W. Lloyd, P.S. No. 19642  
SEPTEMBER 22, 2017

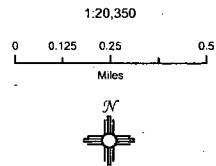
LEATHERNECK FED #222H PROXIMITY	REVISION:		NOTES:
	GLH	05/11/17	
	GLH	05/17/17	<p>1. ORIGINAL DOCUMENT SIZE: 8.5" X 11"</p> <p>2. ALL BEARINGS, DISTANCES, AND COORDINATE VALUES CONTAINED HEREIN ARE GRID BASED UPON THE NEW MEXICO STATE PLANE COORDINATE SYSTEM, EAST ZONE, U.S. SURVEY FEET, NORTH AMERICAN DATUM 1983.</p> <p>3. CERTIFICATION IS MADE ONLY TO THE LOCATION OF THIS EASEMENT, IN RELATION TO THE EVIDENCE FOUND DURING A FIELD SURVEY, MADE ON THE GROUND, UNDER MY SUPERVISION, AND USING DOCUMENTATION PROVIDED BY MATADOR PRODUCTION COMPANY. ONLY UTILITIES/EASEMENTS THAT WERE VISIBLE ON THE DATE OF THIS SURVEY, WITHIN ADJOINING THIS EASEMENT, HAVE BEEN LOCATED AS SHOWN HEREON OF WHICH I HAVE KNOWLEDGE. THIS CERTIFICATION IS LIMITED TO THOSE PERSONS OR ENTITIES SHOWN ON THE FACE OF THIS PLAT AND IS NON-TRANSFERABLE, AND MADE FOR THIS TRANSACTION ONLY.</p>
DATE: 04/14/17	EAH	09/08/17	
FILE: LO_LEATHERNECK_FED_222H_REV4	MML	09/22/17	
DRAWN BY: MML			
SHEET: 7 OF 7			

# Matador Production Company

Leatherneck Fed Slot 2:  
122H, 132H, 202H, & 222H  
Well Vicinity & Lease Map

Sections 29 & 30, T.20S, R.29E  
Eddy County, New Mexico


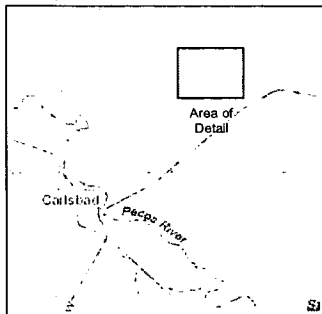
-  Leatherneck Fed Slot 2 Well Pad
-  Proposed Slot 2 Well Bore Path
-  Bottom Hole Location
-  Matador Lease Line
-  BLM Surface
-  State Surface



NAD 1983 New Mexico State Plane East  
FIPS 3001 Feet



Prepared by Permits West, Inc., May 2, 2018  
for Matador Production Company



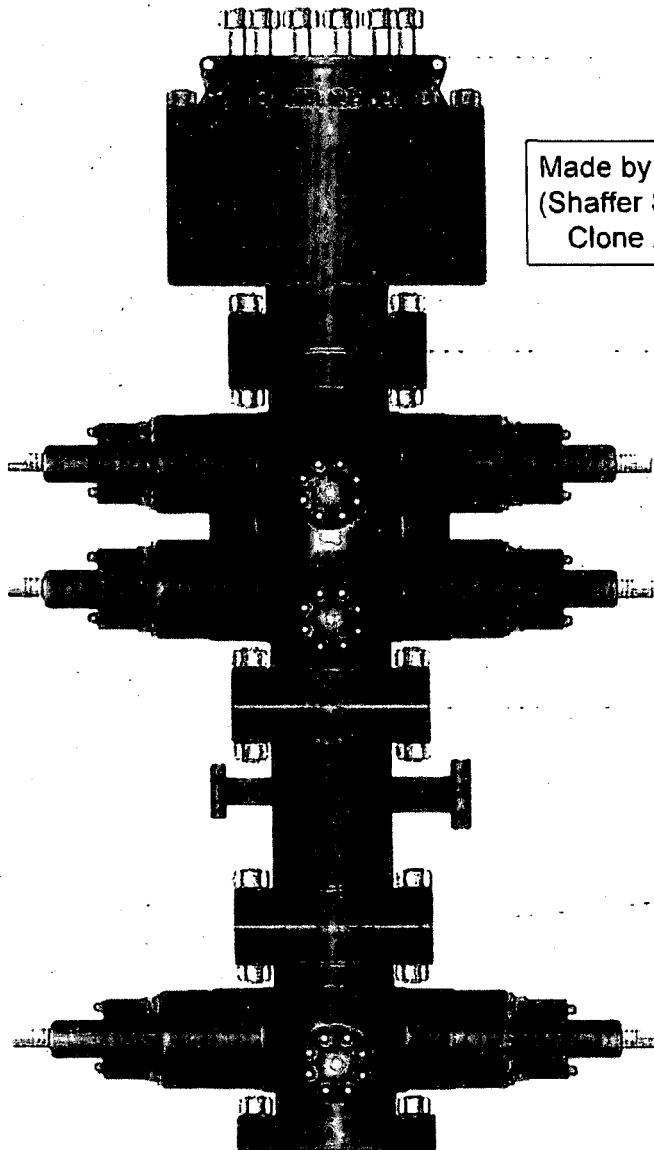






**PATTERSON-UTI**  
*Well Control*

Exhibit E-1: BOP  
Leatherneck 30 Fed #202H  
Matador Resources Company



Made by Cameron  
(Shaffer Spherical)  
Clone Annular

PATTERSON-UTI # PS2-628  
STYLE: New Shaffer Spherical  
BORE 13 5/8" PRESSURE 5,000  
HEIGHT: 48 1/2" WEIGHT: 13,800 lbs

PATTERSON-UTI # PC2-128  
STYLE: New Cameron Type U  
BORE 13 5/8" PRESSURE 10,000  
RAMS: TOP 5" Pipe BTM Blinds  
HEIGHT: 66 5/8" WEIGHT: 24,000 lbs

Length 40" Outlets 4" 10M  
DSA 4" 10M x 2" 10M

PATTERSON-UTI # PC2-228  
STYLE: New Cameron Type U  
BORE 13 5/8" PRESSURE 10,000  
RAMS: 5" Pipe  
HEIGHT: 41 5/8" WEIGHT: 13,000 lbs


2" Minimum Kill Line

### WING VALVES


3" Minimum Choke Line




2" Check Valve




2" Manual Valve



2" Manual Valve



4" Manual Valve





4" Hydraulic Valve

INSTALLED  
8/19/2017



Midwest Hose  
& Specialty, Inc.

### Internal Hydrostatic Test Certificate

General Information		Hose Specifications	
Customer	Dallas	Hose Assembly Type	Choke & Kill
MWH Sales Representative	Charles Ash	Certification	API 7K/FSL LEVEL2
Date Assembled	3/30/2017	Hose Grade	Mud
Location Assembled	OKC	Hose Working Pressure	10000
Sales Order #	321450	Hose Lot # and Date Code	11469-04/14
Customer Purchase Order #	360197	Hose I.D. (Inches)	3"
Assembly Serial # (Pick Ticket #)	388434-2	Hose O.D. (Inches)	5.23"
Hose Assembly Length	25 Feet	Armor (yes/no)	Yes
Fittings			
End A		End B	
Stem (Part and Revision #)	R3.0X64WB	Stem (Part and Revision #)	R3.0X64WB
Stem (Heat #)		Stem (Heat #)	
Ferrule (Part and Revision #)	RF3.0X5125	Ferrule (Part and Revision #)	RF3.0X5125
Ferrule (Heat #)	37DA5631	Ferrule (Heat #)	37DA5631
Connection (Flange-Hammer Union Part)	4-1/16 10K	Connection (Part #)	4-1/16 10K
Connection (Heat #)		Connection (Heat #)	
Nut (Part #)		Nut (Part #)	
Nut (Heat #)		Nut (Heat #)	
Dies Used	5.37"	Dies Used	5.37"
Hydrostatic Test Requirements			
Test Pressure (psi)	15,000	Hose assembly was tested with ambient water temperature.	
Test Pressure Hold Time (minutes)	17 3/4		
Date Tested	Tested By	Approved By	
3/30/2017			



Midwest Hose  
& Specialty, Inc.

### Certificate of Conformity

Customer: Dallas

Customer P.O.# 360197

Sales Order # 321450

Date Assembled: 3/30/2017

### Specifications

Hose Assembly Type: Choke & Kill

Rig # N/A

Assembly Serial # 388434-2

Hose Lot # and Date Code 11469-04/14

Hose Working Pressure (psi) 10000

Test Pressure (psi) 15000

Hose Assembly Description:

CK48-SS-10K-6410K-6410K-25.00'-W/LIFTERS

We hereby certify that the above material supplied for the referenced purchase order to be true according to the requirements of the purchase order and current industry standards.

Supplier:

Midwest Hose & Specialty, Inc.

3312 S I-35 Service Rd

Oklahoma City, OK 73129

Comments:

Approved By

*Charles Ash*

Date

3/31/2017

## **Casing Design Criteria and Load Case Assumptions**

### **Surface Casing**

Collapse:  $DF_C=1.125$

- Full Internal Evacuation: Collapse force equal to the mud gradient in which the casing will be run (0.43 psi/ft). The effects of axial load on collapse will be considered.
- Cementing: Collapse force equal to the gradient of planned cement slurries to planned depths and an internal force equal to mud gradient of displacement fluid (0.52 psi/ft).

Burst:  $DF_b=1.125$

- Pressure Test: Casing test per Onshore Oil and Gas Order No. 2 with an external force equal to the mud gradient in which the casing will be run (0.43 psi/ft), which is a more conservative backup force than pore pressure.

Tensile:  $DF_t=1.8$

- Overpull: A downward force of 100,000 lbs is applied at the shoe along with the weight of the casing string utilizing the effects of buoyancy (8.3 ppg).

### **Intermediate #1 Casing**

Collapse:  $DF_C=1.125$

- Full Internal Evacuation: Collapse force equal to the mud gradient in which the casing will be run (0.52 psi/ft). The effects of axial load on collapse will be considered.
- Cementing: Collapse force equal to the gradient of planned cement slurries to planned depths and an internal force equal to mud gradient of displacement fluid (0.43 psi/ft).

Burst:  $DF_b=1.125$

- Pressure Test: Casing test per Onshore Oil and Gas Order No. 2 with an external force equal to the mud gradient in which the casing will be run (0.52 psi/ft), which is a more conservative backup force than pore pressure.
- Gas Kick Profile: Internal burst force at the shoe will be Fracture Pressure at that depth. Surface burst pressure will be fracture gradient at setting depth less a gas gradient to equivalent height of 50 bbl kick with Drill Pipe inside casing and mud gradient with which the next hole section will be run above that (0.47 psi/ft). External force will be equal to the mud gradient in which the casing will be run (0.52 psi/ft), which is a more conservative backup force than pore pressure.
- Fracture at Shoe with 1/3 BHP at Surface: Internal burst force at the shoe will be Fracture Pressure at setting depth. Internal burst force at surface will be 1/3 of pore pressure at setting depth. External force will be equal to the mud gradient in which the casing will be run (0.52 psi/ft) which is a more conservative backup force than pore pressure.

Tensile:  $DF_t=1.8$

- Overpull: A downward force of 100,000 lbs is applied at the shoe along with the weight of the casing string utilizing the effects of buoyancy (10.0 ppg).

### **Intermediate #2 Casing**

Collapse:  $DF_C=1.125$

- Full Internal Evacuation: Collapse force equal to the mud gradient in which the casing will be run (0.52 psi/ft). The effects of axial load on collapse will be considered.
- Cementing: Collapse force equal to the gradient of planned cement slurries to planned depths and an internal force equal to mud gradient of displacement fluid (0.43 psi/ft).

Burst:  $DF_b=1.125$

- Pressure Test: Casing test per Onshore Oil and Gas Order No. 2 with an external force equal to the mud gradient in which the casing will be run (0.52 psi/ft), which is a more conservative backup force than pore pressure.
- Gas Kick Profile: Internal burst force at the shoe will be Fracture Pressure at that depth. Surface burst pressure will be fracture gradient at setting depth less a gas gradient to equivalent height of 50 bbl kick with Drill Pipe inside casing and mud gradient with which the next hole section will be run above that (0.47 psi/ft). External force will be equal to the mud gradient in which the casing will be run (0.52 psi/ft), which is a more conservative backup force than pore pressure.
- Fracture at Shoe with 1/3 BHP at Surface: Internal burst force at the shoe will be Fracture Pressure at setting depth. Internal burst force at surface will be 1/3 of pore pressure at setting depth. External force will be equal to the mud gradient in which the casing will be run (0.52 psi/ft) which is a more conservative backup force than pore pressure.

Tensile:  $DF_t=1.8$

- Overpull: A downward force of 100,000 lbs is applied at the shoe along with the weight of the casing string utilizing the effects of buoyancy (8.4 ppg).

### Intermediate #3 Casing

Collapse:  $DF_c=1.125$

- Partial Internal Evacuation: Collapse force equal to the mud gradient in which the casing will be run (0.47 psi/ft). The effects of axial load on collapse will be considered. Internal force equal to gas gradient over half of setting depth and mud gradient with which the next hole section will be run below that (0.65 psi/ft).
- Cementing: Collapse force equal to the gradient of planned cement slurries to planned depths and mud gradient in which the casing will be run above that (0.47 psi/ft) and an internal force equal to mud gradient of displacement fluid (0.43 psi/ft).

Burst:  $DF_b=1.125$

- Pressure Test: Casing test per Onshore Oil and Gas Order No. 2 with an external force equal to the mud gradient in which the casing will be run (0.47 psi/ft), which is a more conservative backup force than pore pressure.
- Gas Kick Profile: Internal burst force at the shoe will be Fracture Pressure at that depth. Surface burst pressure will be fracture gradient at setting depth less a gas gradient to equivalent height of 100 bbl kick with Drill Pipe inside casing and mud gradient with which the next hole section will be run above that (0.65 psi/ft). External force will be equal to the mud gradient in which the casing will be run (0.47 psi/ft), which is a more conservative backup force than pore pressure.
- Fracture at Shoe with 1/3 BHP at Surface: Internal burst force at the shoe will be Fracture Pressure at setting depth. Internal burst force at surface will be 1/3 of pore pressure at setting depth. External force will be equal to the mud gradient in which the casing will be run (0.47 psi/ft) which is a more conservative backup force than pore pressure.

Tensile:  $DF_t=1.8$

- Overpull: A downward force of 100,000 lbs is applied at the shoe along with the weight of the casing string utilizing the effects of buoyancy (9.0 ppg).

### Production Casing

Collapse:  $DF_c=1.125$

- Full Internal Evacuation: Collapse force equal to the mud gradient in which the casing will be run (0.65 psi/ft). The effects of axial load on collapse will be considered.

- Cementing: Collapse force equal to the gradient of planned cement slurries to planned depths and mud gradient in which the casing will be run above that (0.65 psi/ft) and an internal force equal to mud gradient of displacement fluid (0.43 psi/ft).

Burst:  $DF_b=1.125$

- Pressure Test: 8000 psi casing test with an external force equal to the mud gradient in which the casing will be run (0.65 psi/ft), which is a more conservative backup force than pore pressure.
- Injection Down Casing: 9500 psi surface injection pressure plus an internal pressure gradient of 0.65 psi/ft with an external force equal to the mud gradient in which the casing will be run (0.65 psi/ft), which is a more conservative backup force than pore pressure.

Tensile:  $DF_t=1.8$

- Overpull: A downward force of 100,000 lbs is applied at the shoe along with the weight of the casing string utilizing the effects of buoyancy (12.5 ppg).

For the latest performance data, always visit our website: [www.tenaris.com](http://www.tenaris.com)

July 15 2015



**Connection:** TenarisXP™ BTC  
**Casing/Tubing:** CAS  
**Coupling Option:** REGULAR

**Size:** 5.500 in.  
**Wall:** 0.361 in.  
**Weight:** 20.00 lbs/ft  
**Grade:** P110-IC  
**Min. Wall Thickness:** 87.5 %

PIPE BODY DATA					
GEOMETRY					
Nominal OD	5.500 in.	Nominal Weight	20.00 lbs/ft	Standard Drift Diameter	4.653 in.
Nominal ID	4.778 in.	Wall Thickness	0.361 in.	Special Drift Diameter	N/A
Plain End Weight	19.83 lbs/ft				
PERFORMANCE					
Body Yield Strength	641 x 1000 lbs	Internal Yield	12630 psi	SMYS	110000 psi
Collapse	12100 psi				
TENARISXP™ BTC CONNECTION DATA					
GEOMETRY					
Connection OD	6.100 in.	Coupling Length	9.450 in.	Connection ID	4.766 in.
Critical Section Area	5.828 sq. in.	Threads per in.	5.00	Make-Up Loss	4.204 in.
PERFORMANCE					
Tension Efficiency	100 %	Joint Yield Strength	641 x 1000 lbs	Internal Pressure Capacity <sup>(1)</sup>	12630 psi
Structural Compression Efficiency	100 %	Structural Compression Strength	641 x 1000 lbs	Structural Bending <sup>(2)</sup>	92 °/100 ft
External Pressure Capacity	12100 psi				
ESTIMATED MAKE-UP TORQUES <sup>(3)</sup>					
Minimum	11270 ft-lbs	Optimum	12520 ft-lbs	Maximum	13770 ft-lbs
OPERATIONAL LIMIT TORQUES					
Operating Torque	21500 ft-lbs	Yield Torque	23900 ft-lbs		



---

**BLANKING DIMENSIONS**

---

Blanking Dimensions

---

- (1) Internal Pressure Capacity related to structural resistance only. Internal pressure leak resistance as per section 10.3 API 5C3 / ISO 10400 - 2007.
  - (2) Structural rating, pure bending to yield (i.e no other loads applied)
  - (3) Torque values calculated for API Modified thread compounds with Friction Factor=1. For other thread compounds please contact us at [licensees@oilfield.tenaris.com](mailto:licensees@oilfield.tenaris.com). Torque values may be further reviewed.
- For additional information, please contact us at [contact-tenarishydril@tenaris.com](mailto:contact-tenarishydril@tenaris.com)

Issued on: 12 Janv. 2017 by T. DELBOSCO

VRCC 16-1177 Rev02 for Houston Field Service

**DATA ARE INFORMATIVE ONLY.  
BASED ON SI\_PD-101836 P&B**

**VAM® HTF-NR™**  
Connection Data Sheet

OD	Weight	Wall Th.	Grade	API Drift	Connection
7 5/8 in.	29.70 lb/ft	0.375 in.	P110 EC	6.750 in.	VAM® HTF NR

#### PIPE PROPERTIES

Nominal OD	7.625 in.
Nominal ID	6.875 in.
Nominal Cross Section Area	8.541 sqin.
Grade Type	Enhanced API
Min. Yield Strength	125 ksi
Max. Yield Strength	140 ksi
Min. Ultimate Tensile Strength	135 ksi
Tensile Yield Strength	1 068 klb
Internal Yield Pressure	10 760 psi
Collapse pressure	7 360 psi

#### CONNECTION PROPERTIES

Connection Type	Premium Integral Flush
Connection OD (nom)	7.701 in.
Connection ID (nom)	6.782 in.
Make-Up Loss	4.657 in.
Critical Cross Section	4.971 sqin.
Tension Efficiency	58 % of pipe
Compression Efficiency	72.7 % of pipe
Compression Efficiency with Sealability	34.8 % of pipe
Internal Pressure Efficiency	100 % of pipe
External Pressure Efficiency	100 % of pipe

#### CONNECTION PERFORMANCES

Tensile Yield Strength	619 klb
Compression Resistance	778 klb
Compression with Sealability	372 klb
Internal Yield Pressure	10 760 psi
External Pressure Resistance	7 360 psi
Max. Bending	44 °/100ft
Max. Bending with Sealability	17 °/100ft

#### TORQUE VALUES

Min. Make-up torque	9 600 ft.lb
Opti. Make-up torque	11 300 ft.lb
Max. Make-up torque	13 000 ft.lb
Max. Torque with Sealability	58 500 ft.lb
Max. Torsional Value	73 000 ft.lb

VAM® HTF™ (High Torque Flush) is a flush OD integral connection providing maximum clearance along with torque strength for challenging applications such as extended reach and slim hole wells, drilling liner / casing, liner rotation to achieve better cementation in highly deviated and critical High Pressure / High Temperature wells.

Looking ahead on the upcoming testing industry standards, VAM® decided to create an upgraded design and launch on the market the VAM® HTF-NR as the new standard version of VAM® extreme high torque flush connection. The VAM® HTF-NR has extensive tests as per API RP 5C5:2015 CAL II which include the gas sealability having load points with bending, internal pressure and high temperature at 135°C.

**Do you need help on this product? - Remember no one knows VAM® like VAM®**

canada@vamfieldservice.com  
usa@vamfieldservice.com  
mexico@vamfieldservice.com  
brazil@vamfieldservice.com

uk@vamfieldservice.com  
dubai@vamfieldservice.com  
nigeria@vamfieldservice.com  
angola@vamfieldservice.com

china@vamfieldservice.com  
baku@vamfieldservice.com  
singapore@vamfieldservice.com  
australia@vamfieldservice.com

**Over 180 VAM® Specialists available worldwide 24/7 for Rig Site Assistance**

Other Connection Data Sheets are available at [www.vamservices.com](http://www.vamservices.com)

**Vallourec Group**



For the latest performance data, always visit our website: [www.tenaris.com](http://www.tenaris.com)

December 31 2015



Connection: TenarisXP® BTC  
Casing/Tubing: CAS  
Coupling Option: REGULAR

Size: 4.500 in.  
Wall: 0.290 in.  
Weight: 13.50 lbs/ft  
Grade: P110-ICY  
Min. Wall Thickness: 87.5 %

Nominal OD	4.500 in.	Nominal Weight	13.50 lbs/ft	Standard Drift Diameter	3.795 in.
Nominal ID	3.920 in.	Wall Thickness	0.290 in.	Special Drift Diameter	N/A
Plain End Weight	13.05 lbs/ft				
Body Yield Strength	479 x 1000 lbs	Internal Yield	14100 psi	SMYS	125000 psi
Collapse	11620 psi				
Connection OD	5.000 in.	Coupling Length	9.075 in.	Connection ID	3.908 in.
Critical Section Area	3.836 sq. in.	Threads per in.	5.00	Make-Up Loss	4.016 in.
Tension Efficiency	100 %	Joint Yield Strength	479 x 1000 lbs	Internal Pressure Capacity <sup>(1)</sup>	14100 psi
Structural Compression Efficiency	100 %	Structural Compression Strength	479 x 1000 lbs	Structural Bending <sup>(2)</sup>	127 °/100 ft
External Pressure Capacity	11620 psi				
Minimum	6950 ft-lbs	Optimum	7720 ft-lbs	Maximum	8490 ft-lbs
Operating Torque	10500 ft-lbs	Yield Torque	12200 ft-lbs		
Blanking Dimensions					



## Hydrogen Sulfide Drilling

### Operations Plan

#### Matador Resources

##### 1 H2S safety instructions to the following:

- Characteristics of H2S
- Physical effects and hazards
- Principal and operation of H2S detectors, warning system and briefing areas
- Evacuation procedures, routes and first aid
- Proper use of safety equipment & life support systems
- Essential personnel meeting medical evaluation criteria will receive additional training on the proper use of 30min pressure demand air packs

##### 2 H2S Detection and Alarm Systems:

- H2S sensor/detectors to be located on the drilling rig floor, in the base of the sub structure / cellar area, on the mud pits in the shale shaker area. Additional H2S detectors may be placed as deemed necessary
- An audio alarm system will be installed on the derrick floor and in the doghouse

##### 3 Windsocks and / Wind Streamers:

- Windsocks at mud pit area should be high enough to be visible
- Windsock on the rig floor and / top of doghouse should be high enough to be visible

##### 4 Condition Flags and Signs:

- Warning sign on access road to location
- Flags to be displayed on sign at entrance to location
  - Green Flag – Normal Safe Operation Condition
  - Yellow Flag – Potential Pressure and Danger
  - Red Flag – Danger (H2S present in dangerous concentrations) Only H2S trained personnel admitted on location

##### 5 Well Control Equipment:

- See Exhibit E-1

##### 6 Communication:

- While working under masks chalkboards will be used for communications
- Hand signals will be used where chalk board is inappropriate
- Two way radio will be used to communicate off location in case of emergency help is required. In most cases cellular telephones will be available at most drilling foreman's trailer or living quarters.



#### 7 Drilling Stem Testing:

- No DST cores are planned at this time

8 Drilling contractor supervisor will be required to be familiar with the effects H<sub>2</sub>S has on tubulars good and other mechanical equipment

9 If H<sub>2</sub>S is encountered, mud system will be altered if necessary to maintain control of formation. A mud gas separator will be brought into service along with H<sub>2</sub>S scavengers if necessary

#### 10 H<sub>2</sub>S Contingency Plan:

- See exhibit (Contingency Plan)

#### 11 Emergency Contacts

- See exhibit (Contingency Plan)

Exhibit E-6: H2S Contingency Plan Emergency Contacts  
 Leatherneck 30 Federal #222H  
 Matador Resources Company  
 Sec. 29-30, 20S, 29E  
 Eddy Co., NM

<u>Company Office</u>			
Matador Resources Company		(972)-371-5200	
<u>Key Personnel</u>			
Name	Title	Office	Mobile
Billy Goodwin	Vice President Drilling	972-371-5210	817-522-2928
Gary Martin	Drilling Superintendent		601-669-1774
Dee Smith	Drilling Superintendent	972-371-5447	972-822-1010
Patrick Walsh	Drilling Engineer	972-371-5291	626-318-5808
Gred Deevers	Construction Superintendent		405-431-9527
Jimmy Benefield	Construction Superintendent		318-548-6659
<u>Artesia</u>			
Ambulance		911	
State Police		575-746-2703	
City Police		575-746-2703	
Sheriff's Office		575-746-9888	
Fire Department		575-746-2701	
Local Emergency Planning Committee		575-746-2122	
New Mexico Oil Conservation Division		575-748-1283	
<u>Carlsbad</u>			
Ambulance		911	
State Police		575-885-3137	
City Police		575-885-2111	
Sheriff's Office		575-887-7551	
Fire Department		575-887-3798	
Local Emergency Planning Committee		575-887-6544	
New Mexico Oil Conservation Division		575-887-6544	
<u>Santa Fe</u>			
New Mexico Emergency Response Comission (Santa Fe)		505-476-9600	
New Mexico Emergency Response Comission (Santa Fe) 24 hrs		505-827-9126	
New Mexico State Emergency Operations Center		505-476-9635	
<u>National</u>			
National Emegency Response Center (Washington, D.C.)		800-424-8802	
<u>Medical</u>			
Flight for Life- 4000 24th St.; Lubbock, TX		806-743-9911	
Aerocare- R3, Box 49F; Lubbock, TX		806-747-8923	
Med Flight Air Amb- 2301 Yale Blvd S.E., D3; Albuquerque, NM		505-842-4433	
SB Air Med Service- 2505 Clark Carr Loop S.E.; Albuquerque, NM		505-842-4949	
<u>Other</u>			
Boots & Coots IWC	800-256-9688	or 281-931-8884	
Cudd Pressure Control	432-699-0139	or 432-563-3356	
Haliburton	575-746-2757		
B.J. Services	575-746-3569		

# Rig Diagram

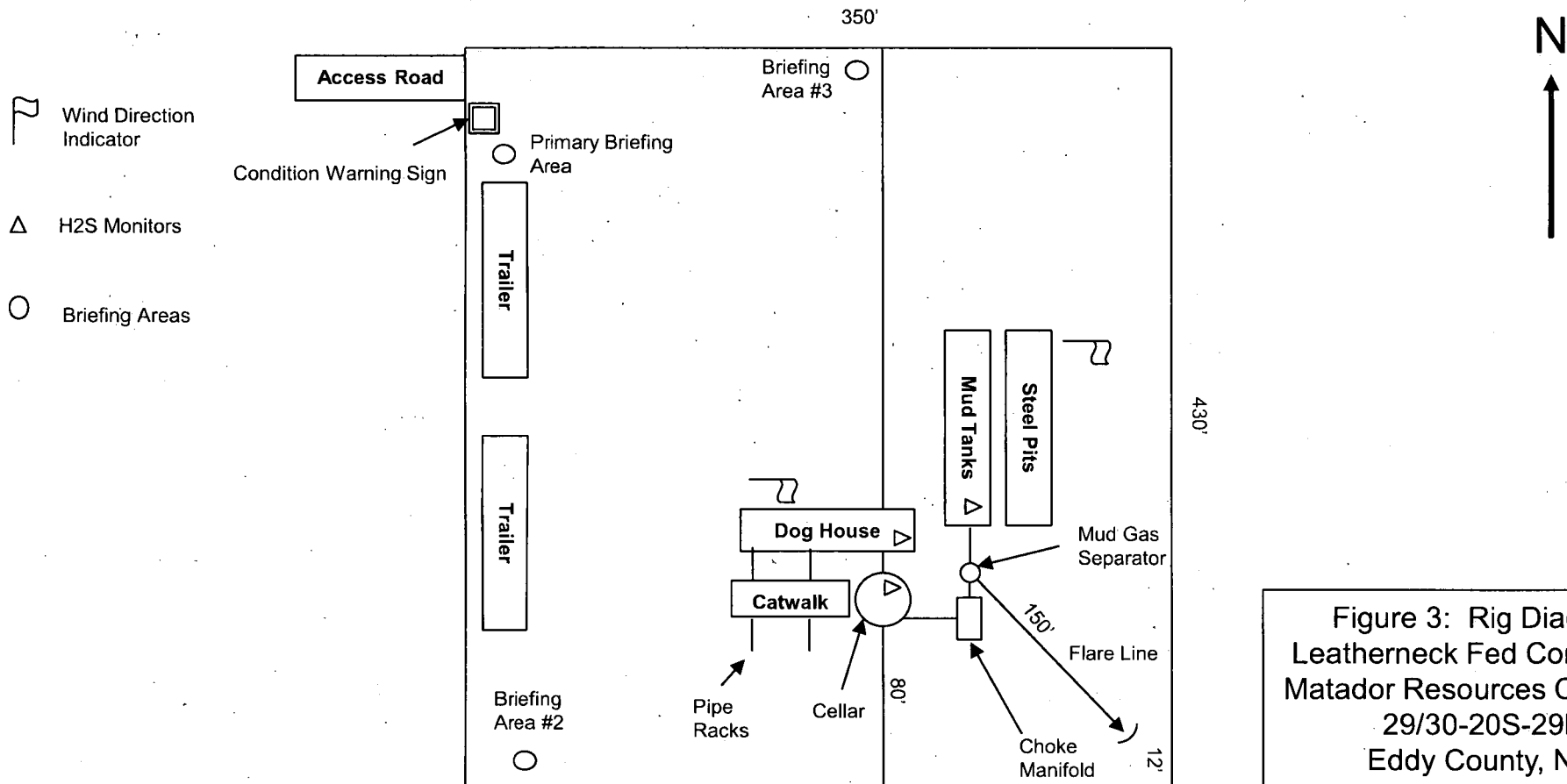


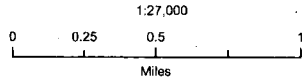
Figure 3: Rig Diagram  
 Leatherneck Fed Com Slot 2  
 Matador Resources Company  
 29/30-20S-29E  
 Eddy County, NM

Matador Production Company

Leatherneck Fed #122H  
H<sub>2</sub>S Contingency Plan:  
2 Mile Radius Map

Section 30, Township 20S, Range 29E  
Eddy County, New Mexico


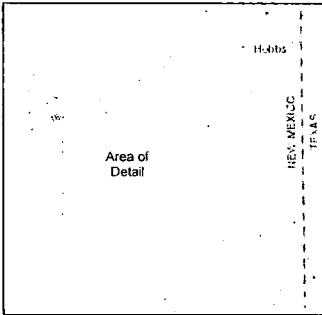
⊙ Surface Hole Location



NAD 1983 New Mexico State Plane East  
FIPS 3001 Feet



Prepared by Permits West, Inc., May 5, 2018  
for Matador Production Company






# Matador Production Company

Leatherneck Fed #132H  
H<sub>2</sub>S Contingency Plan:  
2 Mile Radius Map

Section 30, Township 20S, Range 29E  
Eddy County, New Mexico


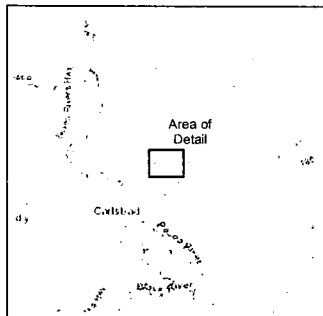
⊙ Surface Hole Location



NAD 1983 New Mexico State Plane East  
FIPS 3001 Feet


**PERMITS WEST**  
PROVIDING PERMITS, PLANS, & SERVICE

Prepared by Permits West, Inc., May 5, 2018  
for Matador Production Company



**Leatherneck Fed #202H  
H<sub>2</sub>S Contingency Plan:  
2 Mile Radius Map**


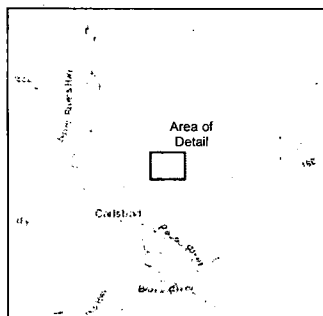
Section 30, Township 20S, Range 29E  
Eddy County, New Mexico



NAD 1983 New Mexico State Plane East  
FIPS 3001 Feet


**PERMITS WEST** INC.

Prepared by Permits West, Inc., May 5, 2018  
for Matador Production Company




# Matador Production Company

Leatherneck Fed #222H  
H<sub>2</sub>S Contingency Plan:  
2 Mile Radius Map

Section 30, Township 20S, Range 29E  
Eddy County, New Mexico


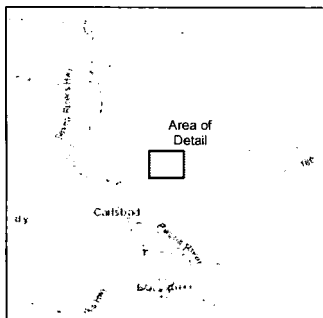
⊙ Surface Hole Location



NAD 1983 New Mexico State Plane East  
FIPS 3001 Feet

PERMITS WEST  
PROVINCIAL PERMITS UNIT

Prepared by Permits West, Inc., May 5, 2018  
for Matador Production Company



**HYDROGEN SULFIDE CONTINGENCY PLAN  
Drilling, Testing, & Completion**

**MRC ENERGY CO.**

**Reviewers**

---

----- Operations Manager  
----- Operations Supt.  
----- Staff RES  
----- Field Supv.  
----- Engineering

**Latitude: N 32.5474243  
Longitude: W - 104.12178**

**Leatherneck Fed Com Slot 2 Well Pad**

**H2S Contingency Plan # 0165**

**Revision# 0**

**This H2S Contingency Plan is subject to updating**

**Effective date: July 8, 2015**

## TABLE OF CONTENTS

<b>I.</b>	<b>INTRODUCTION</b>	<b>3</b>
<b>II.</b>	<b>PURPOSE</b>	<b>4</b>
	<b>A. Operating Procedures</b>	<b>5</b>
	<b>B. Procedures to be Initiated Prior to reaching H2S Contingency Plan Compliance</b>	<b>6</b>
	<b>C. Drilling Below Contingency Plan Depth</b>	<b>7</b>
	<b>D. Procedures program</b>	<b>7</b>
<b>III.</b>	<b>CONDITIONS &amp; H<sub>2</sub>S EMERGENCY PROCEDURES</b>	<b>10</b>
	<b>A. Definition of Operational "Conditions"</b>	<b>10</b>
	<b>B. H2S Emergency Procedures; In Scope Personnel</b>	<b>12</b>
	<b>C. Instructions for Igniting the Well</b>	<b>16</b>
	<b>D. Coring</b>	<b>17</b>
	<b>E. Normal Operations</b>	<b>18</b>
<b>IV.</b>	<b>SAFETY EQUIPMENT</b>	<b>21</b>
<b>V.</b>	<b>TOXICITY OF VARIOUS GASES</b>	<b>23</b>
<b>VI.</b>	<b>PROPERTIES OF GASES</b>	<b>24</b>
<b>VII.</b>	<b>TREATMENT PROCEDURES FOR H2S POISONING</b>	<b>25</b>
<b>VIII.</b>	<b>BREATHING AIR EQUIPMENT DRILLS ON/OFF DUTY</b>	<b>26</b>
<b>IX.</b>	<b>HYDROGEN SULFIDE TRAINING CURRICULUM</b>	<b>27</b>
<b>X.</b>	<b>FIT TEST</b>	<b>29</b>
<b>XI.</b>	<b>H2S EQUIPMENT LIST</b>	<b>30</b>
<b>XII.</b>	<b>EMERGENCY PHONE NUMBERS</b>	<b>32</b>
<b>XIII.</b>	<b>EVACUATION OF GENERAL PUBLIC</b>	<b>37</b>
<b>XIV.</b>	<b>SEPCO EMERGENCY PHONE NUMBERS AND DIRECTIONS TO WELL SITE</b>	<b>38</b>
<b>XV.</b>	<b>ROE MAP (RADIUS OF EXPOSURE)</b>	<b>39</b>
<b>XVI.</b>	<b>RESIDENCE LIST WITHIN ROE</b>	<b>40</b>

## **INTRODUCTION**

**The H<sub>2</sub>S equipment will be rigged up 2 days prior to reaching a potential H<sub>2</sub>S containing zone. Drilling into any potential H<sub>2</sub>S zone shall not commence until the on-site MRC Drilling Supervisor has confirmed this plan in place.**

**The onsite Drilling Foreman will give Total Safety one week (7 days) notice to prepare for rig up of H<sub>2</sub>S equipment)**

To be effective, the plan requires the cooperation and effort of each person participating in the drilling of an H<sub>2</sub>S well. Each person must know his/her responsibilities and all emergency and safety procedures. He/she should thoroughly understand and be able to use with accuracy, all safety equipment while performing his/her normal duties, if the circumstance should arise. He/she should therefore familiarize himself/herself with the location of all safety equipment and check to see that it is properly stored, easily accessible at all times, and routinely maintained.

It is the intention of MRC ENERGY CO. and the Drilling Contractor to make every effort to provide adequate safeguards against harm to persons on the rig and in the immediate vicinity from the effects of hydrogen sulfide, which may be released into the atmosphere under emergency conditions. However, the initiative rests with the individual in utilizing the safeguards provided. The ideas and suggestions of the individuals involved in the drilling of this well are highly welcomed and act as a fundamental tool for providing the safest working conditions possible.

The drilling representative is required to enforce these procedures. They are set up for your safety and the safety of all others.

## **II. PURPOSE**

It is MRC Energy Co.'s intent to provide a safe working place, not only for its employees, but also for other contractors who are aiding in the drilling of this well. The safety of the general public is of utmost concern. All precautions will be taken to keep a safe working environment and protect the public.

There is a possibility of encountering toxic hydrogen sulfide gas. Safety procedures must be adhered to in order to protect all personnel connected with the operations as well as people living within the area.

The MRC Energy Co. representative will enforce all aspects of the H2S Contingency Plan. This job will become easier by a careful study of the following pages and training and informing all personnel that will be working on the well, their duties and responsibilities.

**A. OPERATING PROCEDURES**

**DEFINITIONS:**

**For purpose of this plan, on-site personnel shall be referred to as “In Scope Personnel” or “Out of Scope Personnel”, per the following definitions:**

**In Scope Personnel** – Personnel who will be working or otherwise present in potential H<sub>2</sub>S release areas, including the rig floor, cellar, pits, and shaker areas.

**Out of Scope Personnel** – Personnel who will not be working or Otherwise present in potential H<sub>2</sub>S areas. Such personnel include rig Site visitor, delivery and camp services personnel.

**GENERAL:**

Before this H<sub>2</sub>S contingency plan becomes operational, all regularly assigned In Scope Personnel (primarily the MRC, drilling contractor, and certain service personnel,) shall be thoroughly trained in the use of breathing equipment, emergency procedures, and responsibilities. Total Safety Technician or a designee assigned by the MRC Drilling Foreman shall keep a list of all personnel who have been through the on-site H<sub>2</sub>S training program at the drill site.

All In Scope Personnel shall be given H<sub>2</sub>S training and the steps to be taken during H<sub>2</sub>S conditions under which the well may be drilled. General information will be explained about toxic gases, as well as the physiological effects of H<sub>2</sub>S and the various classified operating conditions. In addition, the reader will be informed his/her general responsibility concerning safety equipment and emergency procedures.

The Total Safety H<sub>2</sub>S Safety Technician or MRC on-site RSE Technician shall make available the H<sub>2</sub>S Contingency Plan for all personnel to review.

Without exception, all personnel that arrive on location must proceed directly to and sign-in with the on-site MRC RSE Technician. In Scope Personnel will be required to complete an on-site H<sub>2</sub>S training and respirator fit testing before starting work, or produce evidence that they have received equivalent training. Out of Scope Personnel will be required to complete a site H<sub>2</sub>S awareness and general safety briefing. This briefing will consist of a H<sub>2</sub>S hazard overview, alarm review and required response to alarms.



**B. PROCEDURES TO BE INITIATED PRIOR TO H<sub>2</sub>S CONTINGENCY PLAN COMPLIANCE:**

A list of emergency phone numbers and contacts will be on location and posted at the following locations:

1. MRC ENERGY CO.'S Representative's Office
2. Drilling Contractor's, Toolpusher Office
3. Living Quarters Area

All safety equipment and H<sub>2</sub>S related hardware must be set up as required by MRC Energy Co. with regard to location of briefing areas, breathing equipment, etc. All safety equipment must be inspected periodically (at least weekly) with particular attention to resuscitators and breathing equipment.

In Scope Personnel working in the well site area will be assigned breathing apparatus. Operator and drilling contractor personnel required to work in the following areas will be provided with Self Contained Breathing Apparatus:

1. Rig Floor
2. Mud Pits
3. Derrick
4. Shale Shaker
5. Cellar

The Total Safety H<sub>2</sub>S Safety Technician will be responsible for rigging up all H<sub>2</sub>S continuous monitoring-type detectors. The Total Safety Technician will monitor and bump test the detector units periodically (at least at least once a week to test alarm function during drilling conditions. In the event H<sub>2</sub>S is detected, or when drilling in a zone confirmed to contain H<sub>2</sub>S, the units shall be bump tested at least once every 24 hours. A bump test/calibration log will be kept on location. All results will be reported to the MRC on-site Drilling Foreman.

All Total Safety H<sub>2</sub>S equipment will be maintained and inspected by a Total Safety Technician on at least a Weekly basis.

### **C. DRILLING BELOW CONTINGENCY PLAN DEPTH**

H<sub>2</sub>S response drills will be held at least once per week if possible or as often as necessary to acquaint the crews and service company personnel of their responsibilities and the proper procedures to shut-in a well. Initial drills will be performed until crews demonstrate competency donning and working under mask. After the MRC Energy Co.'s representative is satisfied with initial blowout drill procedures, a drill will be conducted weekly with each crew, as necessary. The H<sub>2</sub>S Safety Technician or designee will conduct safety talks and maintain the safety equipment, consult and carry out the instructions of the drilling supervisor. All personnel allowed in the well work area during drilling or testing operations will be instructed in the use of breathing equipment until supervisory personnel are satisfied that they are capable of using it.

After familiarization, each person must perform a drill with breathing equipment. The drill should include getting the breathing equipment, donning the breathing apparatus, and performing expected duties for a short period. A record shall be kept of all personnel drilled and the date of the drill. H<sub>2</sub>S training records will be kept on location for all personnel.

Rig crews and service company personnel shall be made aware of the location of spare air bottles, resuscitation equipment, portable fire extinguishers, H<sub>2</sub>S monitors and detectors. Knowledge of the location of the H<sub>2</sub>S monitors and detectors are vital in determining as our gas location and the severity of the emergency conditions.

After any device has initially detected H<sub>2</sub>S, all areas of poor ventilation shall be inspected periodically by means of a portable H<sub>2</sub>S detector instrument. The buddy system will be utilized. (When an alarm sounds, personnel will don an SCBA, shut the well in, and proceed to SBA for roll call. The H<sub>2</sub>S Technician or designee will mask up, with a buddy and will verify source of H<sub>2</sub>S and report back to the on-site MRC Foreman.)

### **D. PROCEDURES PROGRAM**

1. Drill Site
  - a. The drilling rig will be located to allow prevailing winds to blow across the reserve pit.
  - b. A Safe Briefing Area will be provided with a breathing air cascade trailer and or 30-minute SCBA's at the Primary Area. Personnel will assemble at the most up-wind station under alarm conditions, or when so ordered by the MRC Energy Co. representative, the Contractor representative, or

the Total Safety H<sub>2</sub>S Safety Technician. Windssocks or streamers will be anchored to various strategic places on a pole about 10 feet high, so it is in easy view from the rig floor at all times.

- c. Warning signs will be posted on the perimeters. "No Smoking" signs will be posted by MRC Energy Co.as well.
- d. One multi-channel automatic H<sub>2</sub>S monitor will be provided by Total Safety and the detector heads will be at the shale shaker, bell nipple, mud pits, rig floor, and quarter's area. The monitor will be located inside HSE or Company man trailer. Should the alarm be shut off to silence the sirens, the blinker light must continue to warn of H<sub>2</sub>S presence. The Total Safety H<sub>2</sub>S Safety Technician or designee will continuously monitor the detectors and will reactivate the alarm if H<sub>2</sub>S concentrations increase to a dangerous level.
- e. A method of escape will be open at all times.
- f. If available, land line telephone service will be provided or cell phones provided. (Primary communications provided)
- g. A rig communication system will be provided, as needed.
- h. A gas trap, choke manifold, and degasser will be installed.
- i. A kill line, securely anchored and of ample strength, will be laid to the well-head from a safe location. This line is to be used only in an emergency.

#### General

- a. The MRC Energy Co. representative and/or the Contractor's Toolpusher will be available at all times. The drilling supervisor, while on duty, will have complete charge of the rig and location operations and will take whatever action is deemed necessary to insure personnel safety, to protect the well, and to prevent damage.
- b. A Mud Engineer will be on location at all times when drilling takes place at the depth H<sub>2</sub>S may be expected. The mud engineer will be able to verify the presence or absence of H<sub>2</sub>S.

### III. CONDITIONS AND EMERGENCY PROCEDURES

#### A. DEFINITION OF OPERATIONAL "CONDITIONS"

<b>CONDITION I</b>	<b>"POSSIBLE DANGER"</b>
Warning Flags	Green
Alarms	No Alarm. Less than 10 ppm
Characterized By:	Drilling operations in zones that may contain hydrogen sulfide. This condition remains in effect unless H <sub>2</sub> S is detected and it becomes necessary to go to Condition II.
General Action:	<ol style="list-style-type: none"><li>Be alert for a condition change</li><li>Check all safety equipment for availability and proper functioning.</li><li>Perform all drills for familiarization and proficiency.</li></ol>

<b>CONDITION II</b>	<b>"MODERATE DANGER"</b>
Warning Flags	Yellow
Alarms:	Actuates at 10 ppm. Continuous flashing light.
Characterized By:	Drilling operations in zones containing hydrogen sulfide. This condition will remain in effect until adding chemicals to the mud system neutralizes the hydrogen sulfide or it becomes necessary to go to Condition III.
General Action:	<ol style="list-style-type: none"><li>Be alert for a condition change</li><li><p>WHEN DRILLING AHEAD - Driller and designated crewmember will don 30 min SCBA, shut-in the well and immediately proceed to the Safe Briefing Area.</p><p>WHEN TRIPPING – Driller and two designated crewmembers will don 30 min SCBA, shut in the well and immediately proceed to the Safe Briefing Area. The Derrickman will</p></li></ol>

don a 5-minute escape pack, descend to the rig floor, don a 30-min SCBA (if necessary) and immediately proceed to the Safe Briefing Area.

- c. All In Scope Personnel will proceed directly to the appropriate Safe Briefing Area.
- d. Remain in safe briefing area, take roll call and wait for instructions
- e. Contact the Total H<sub>2</sub>S Technician if not on location.
- f. Personnel shall ensure that their breathing apparatus is properly fitted and operational before entering an H<sub>2</sub>S contaminated area to provide assistance to anyone who may be injured or overcome by toxic gases.
- g. All Out of Scope Personnel will report to the appropriate Safe Briefing Area.

**CONDITION III "EXTREME DANGER"**

Warning Flags

Red

Alarms

Actuate at 15 ppm. Continuous Sirens and Flashing Lights

Characterized by:

Critical well operations which pose an immediate threat of H<sub>2</sub>S exposure to on-site personnel and a potential threat to the public.

General Action:

- a. **WHEN DRILLING AHEAD -**  
Driller and designated crewmember will don 30 min SCBA, shut-in the well and immediately proceed to the Safe Briefing Area.

**WHEN TRIPPING –** Driller and two designated crewmembers will don 30

min SCBA, shut in the well and immediately proceed to the Safe Briefing Area. The Derrickman will don a 5-minute escape pack, descend to the rig floor, don a 30-min SCBA (if necessary) and immediately proceed to the Safe Briefing Area.

- b. All In Scope Personnel should don SCBA if nearby and immediately proceed to Safe Briefing Area. If SCBA is not nearby at time of alarm, DO NOT GO TOWARDS RIG AREA, but proceed directly to the Safe Briefing Area
- c. All out of Scope Personnel shall evacuate the location.
- d. Remain in the Safe Briefing Area, take roll call and wait for instructions.
- e. Contact the Total H2S Technician if not on location.
- f. Personnel shall ensure that their breathing apparatus is properly fitted and operational before entering an H<sub>2</sub>S contaminated area to provide assistance to anyone who may be injured or overcome by toxic gases. Use the buddy system.
- g. Remain in safe briefing area, take roll call and wait for instructions.
- h. A cascade breathing air system shall be mobilized and utilized to conduct any additional on rig work required to correct the H<sub>2</sub>S release condition.
- i. If well is ignited do not assume area is safe. SO<sub>2</sub> is hazardous and not all H<sub>2</sub>S will burn.

## **H<sub>2</sub>S EMERGENCY PROCEDURES; IN SCOPE PERSONNEL**

### **A. Day To Day Drilling Operations**

1. Upon discovering a release of H<sub>2</sub>S gas in the ambient air by warning alarms or in any other way **Do Not Panic**.
2. Hold your breath donning the nearest Self Contained Breathing Apparatus and rapidly move up or across-wind away from the areas where H<sub>2</sub>S sensing devices are in place, to the closest available safe briefing area. Continue to use breathing apparatus until it has been determined that the exposure of H<sub>2</sub>S gas in the ambient air no longer exists. **Do Not Panic!**
3. Utilize the "Buddy System", i.e.; select and pair up each person participating in the drilling of an H<sub>2</sub>S well prior to an emergency situation.
4. Help anyone who is overcome or affected by the H<sub>2</sub>S gas by taking him/her up-wind out of the contaminated area. (This should be done utilizing an SCBA and with a buddy.)
5. Take necessary steps to confirm the release of the H<sub>2</sub>S gas into the ambient air.
  - When an H<sub>2</sub>S alarm activates, two designated personnel using the buddy system, while wearing their self contained breathing apparatus, will determine by the read-out on the fixed monitor which sensing device has detected the release of the H<sub>2</sub>S gas.
  - They will utilize the hand-held sniffer type device at the particular sensing point disclosed on the fixed monitor to corroborate the fact that H<sub>2</sub>S gas has actually been released. This will rule out the possibility of a false alarm. This will be done with a buddy and under mask after reporting to the Safe Briefing Area for roll call and instructions by on-site MRC Foreman.
6. Refer to the Emergency Phone Numbers and call emergency personnel.
7. Take the necessary steps to suppress the release of H<sub>2</sub>S gas into the ambient air. Comply with the MRC Energy Co. Representative to physically suppress the release of H<sub>2</sub>S gas at the actual release point.

8. Check all of MRC Energy Co.'s monitoring devices and increase gas-monitoring activities with the portable hand-operated H<sub>2</sub>S and gas detector units.

**Do Not Panic!**

The MRC Energy Co. representative will assess the situation and with assistance of the Contractor's Representative and Total Safety's H<sub>2</sub>S Safety Technician or on site designee, will assign duties to each person to bring the situation under control.

**B. RESPONSIBILITIES OF WELL-SITE PERSONNEL**

In the event of a release of potentially hazardous amounts of H<sub>2</sub>S, all personnel will immediately don their protective breathing apparatus, the well will be shut in and personnel will proceed upwind to the nearest designated safe briefing area for roll call and instructions by MRC Foreman. Consideration will be given to evacuating Out of Scope Personnel, as situation warrants.

**1. MRC ENERGY CO.'S Well-site Representatives**

- a. If MRC Energy Co.'s well-site representative is incapacitated or not on location, this responsibility will fall to the Toolpusher/Driller.
- b. Immediately upon assessing the situation, set this plan into Action by initiating the proper procedures to contain the gas and notify the appropriate people and agencies.
- c. Ensure that the alarm area indicated by the fixed H<sub>2</sub>S Monitor is checked and verified with a portable H<sub>2</sub>S detector. (Safety Technician if on location or MRC assigned designee with a buddy utilizing SCBA's)
- d. Consult Pusher/driller of remedial actions as needed.
- e. Ensure that non-essential personnel proceed to the safe briefing area.
- f. Ensure location entrance barricades are positioned. Keep the number of persons on location to a minimum during hazardous operations.



- g. Consult each contractor, Service Company and all others allowed to enter the site, that H<sub>2</sub>S gas may be encountered and the potential hazards that may exist.
- h. Authorize the evacuation of local residents if H<sub>2</sub>S threatens Their safety.
- i. Non essential personnel should be evacuated from location if Situation warrants.

## **2. Toolpusher**

- a. Toolpusher/Driller will assume responsibilities of MRC Energy Co.'s well-site representative if that person is incapacitated or not on location.
- b. Ensure that the alarm area indicated by the fixed H<sub>2</sub>S monitor is checked and verified with a portable H<sub>2</sub>S gas detector. (Alarm area indicated by the monitor will be Checked by the H<sub>2</sub>S Technician and a buddy, under mask.) This will be done after checking in and roll call at the Upwind Safe Briefing Area.
- c. Confer with MRC Energy Co.'s well-site representative or superintendent and direct remedial action to suppress the H<sub>2</sub>S and control the well.
- d. Ensure that personnel at the safe briefing area are instructed on emergency actions required.
- e. Ensure that personnel at the drill floor area are instructed on emergency actions required.
- f. Ensure that all personnel observe the appropriate safety and emergency procedures.
- g. Ensure that all persons are accounted for and provided emergency assistance as necessary.

**3. Mud Engineer**

- a. Run a sulfide check on the flowline mud.
- b. Take steps to determine the source of the H<sub>2</sub>S and suppress it. Lime and H<sub>2</sub>S scavenger shall be added to the mud as necessary.

**4. Total H<sub>2</sub>S Safety Technician, if on location, or MRC Designee**

- a. H<sub>2</sub>S Safety Technician or designee don nearest SCBA and report to Safe Briefing Area for roll call, take a buddy masked up and check monitor and verify with a portable H<sub>2</sub>S detector the alarm area indicated by the fixed H<sub>2</sub>S monitor. Advise the Toolpusher/Driller and MRC Energy Co.'s well-site representative of findings. Record all findings.
- b. If H<sub>2</sub>S is flared, check for sulfur dioxide (SO<sub>2</sub>) near the flare as necessary. Take hourly readings at different perimeters, log readings and record on location.
- c. Ensure that personnel at the safe briefing area are instructed on emergency actions required.
- d. Ensure that the appropriate warning flags are displayed.
- e. Ensure that all personnel are in S.C.B.A. as necessary.
- f. Ensure that all persons are accounted for and provide emergency assistance as necessary.
- g. Be prepared to evacuate rig if order is issued.

**5. General Personnel & Visitors**

- a. All In Scope Personnel, if not specifically designated to shut the well in or control the well, shall proceed to the (upwind) safe briefing area. All Out of Scope Personnel shall immediately proceed to the appropriate (upwind) safe briefing area or evacuate the site as conditions warrant.

- b. During any emergency, use the "buddy" system to prevent anyone from entering or being left in a gas area alone, even wearing breathing apparatus.
- c. Provide assistance to anyone who may be injured or overcome by toxic gases. Personnel shall ensure that their breathing apparatus is properly fitted and operational before entering a potentially H<sub>2</sub>S contaminated area.
- d. Remain in safe briefing area and wait for instructions.

### **C. INSTRUCTIONS FOR IGNITING THE WELL**

1. The Toolpusher/Driller will confer with MRC Energy Co.'s well-site representative who will secure the approval of the "Texas Wells Delivery Manager, prior to igniting the well, if at all possible.

The Toolpusher/Driller will be responsible for igniting the well in the event of severe well control problems. This decision should be made only as a last resort in situations where it is clear that:

- a. Human life and property are endangered, or
  - b. There is no hope of controlling the well under current conditions.
2. Once the decision has been made, the following procedures should be followed:
    - a. Two people wearing self-contained breathing apparatus will be needed for the actual lighting of the well. They must first establish the flammable perimeter by using an explosimeter. This should be established at 30% to 40% of the lower flammable limits.
    - b. After the flammable perimeter has been established and everyone removed from the area, the ignition team should select a site upwind of the well from which to ignite the well. This site should offer the maximum protection and have a clear path for retreat from the area.

- c. The ignition team should have safety belts and lifeline attached and manned before attempting ignition. If the leak is not ignited on the first attempt, move in 20 to 30 feet and fire again. Continue to monitor with the explosimeter and NEVER fire from an area with over 75% of the Lower Explosive Limit (LEL). If having trouble igniting the well, try firing 40 degrees to 90 degrees on either side of the well.
- d. If ignition is not possible due to the makeup of the gas, the toxic perimeter must be established and evacuation continued until the well is contained.
- e. All personnel must act only as directed by the person in charge of the operations.

NOTE: After the well is ignited, burning hydrogen sulfide ( $H_2S$ ) will convert to sulfur dioxide ( $SO_2$ ), which is also a highly toxic gas.

**DO NOT ASSUME THE AREA IS SAFE AFTER THE WELL IS IGNITED**

#### **D. CORING PROCEDURES**

Only essential personnel shall be on the rig floor. Ten (10) stands prior to retrieving core barrel; all personnel on drill floor and in derrick shall confirm self-Contained breathing apparatus available and ready for use.

A Total H<sub>2</sub>S Technician will don a SCBA with a buddy assigned from the rig crew, and continuously monitor for H<sub>2</sub>S at each connection. Any levels detected will require operations to be shut down and all involved personnel to don SCBAs. Precautions will remain in place until barrel is laid down.

All involved personnel will don SCBAs when removing the inner barrel from the outer barrel. SCBAs can be removed once the absence of H<sub>2</sub>S is confirmed by the Total H<sub>2</sub>S Technician.

Cores will be appropriately marked and sealed for transportation.

## **Normal Operations**

### **1. Responsibilities of well-site personnel**

#### **a. Well-site Representative**

1. Notify H<sub>2</sub>S Technician of expected date to reach Contingency Plan implementation depth (Two (2) days prior to reaching suspected H<sub>2</sub>S bearing zone) or prior to starting well work.
2. Ensure H<sub>2</sub>S Safety Technician completes rig-up procedures prior to reaching Contingency Plan effective depth.
3. Restrict the number of personnel at the drilling rig or well site to a minimum while drilling, starting well work, testing or coring.
4. Ensure weekly H<sub>2</sub>S drills/training are performed, if possible.

#### **B. Toolpusher**

1. Ensure that necessary H<sub>2</sub>S safety equipment is provided on the rig, and that it is properly inspected and maintained.
2. Ensure that all personnel that work in the well area, are thoroughly trained in the use of H<sub>2</sub>S safety equipment and periodic drills are held to maintain an adequate level of proficiency.

#### **C. In Scope Personnel**

1. Remain clean-shaven. Beards and long sideburns do not allow a proper facepiece seal.
2. Receive H<sub>2</sub>S safety training on location, or confirm prior training by certification that is one year within date.
3. Familiarize yourself with the rig's Contingency Plan.
4. Inspect and practice putting on your breathing apparatus.

5. Know the location of the "safe briefing areas".
6. Keep yourself "wind conscious". Be prepared to quickly move upwind and away in the event of any emergency involving release of H<sub>2</sub>S.

**D. Total Safety H<sub>2</sub>S Safety Technician or MRC Designee**

1. Conduct training as necessary to ensure all personnel working in well area are familiar with the contingency procedures and the operation of emergency equipment.
2. Check all H<sub>2</sub>S safety equipment to ensure that it is ready for emergency use:
  - Check pressure weekly for each shift on breathing apparatus (both 30-minute and hip-packs) to make sure they are charged to full volume.
  - Check pressure on cascade air bottles, if on location, to see that they are capable of recharging breathing apparatus.
  - Check oxygen resuscitator, if on location, to ensure that it is charged to full volume.
  - Check H<sub>2</sub>S detectors weekly for each shift (fixed and portable), and explosimeter, to ensure they are working properly.
3. Provide a weekly report to MRC Energy Co.'s well-site representative documenting:
  - Calibrations performed on H<sub>2</sub>S detectors.
  - Proper location and working order of H<sub>2</sub>S safety equipment.
  - Attendance of all personnel, trained or retrained, and their company.
  - Weekly drills, if held and a list of personnel participating and summary of actions.

**OUT OF SCOPE PERSONNEL**

MRC Energy Co. policy will not require Out of Scope Personnel to be clean shaven, have processed medical questionnaires, fit testing, or have certified H2S Training.

## SAFETY EQUIPMENT

**All respirators will be designed, selected, used and maintained in conformance with ANSI Z88.2, American National Standard for respiratory protection.**

Personal protective equipment must be provided and used. Those who are expected to use respiratory equipment in case of an emergency will be carefully instructed in the proper use and told why the equipment is being used. Careful attention will be given to the minute details in order to avoid possible misuse of the equipment during periods of extreme stress.

Self-contained breathing apparatus provides complete respiratory and eye protection in any concentration of toxic gases and under any condition of oxygen deficiency. The wearer is independent of the surrounding atmosphere because he/she is breathing with a system admitting no outside air. It consists of a full face mask, breathing tube, pressure demand regulator, air supply cylinder, and harness. Pure breathing air from the supply cylinder flows to the mask automatically through the pressure demand regulator which reduces the pressure to a breathing level. Upon inhalation, air flows into the mask at a rate precisely regulated to the user's demand. Upon exhalation, the flow to the mask stops and the exhaled breath passes through a valve in the face piece to the surrounding atmosphere. The apparatus includes an alarm & gauge which warns the wearer to leave the contaminated area for a new cylinder of air or cylinder refill.

The derrickman is provided with a full face piece unit attached to a 5-minute escape cylinder. He will also have his own self-contained 30-minute unit breathing apparatus located on the drilling floor. He will use the 5-minute unit to exit the derrick to the floor, donning the 30-minute unit located on the floor, if needed.

All respiratory protective equipment, when not in use, should be stored in a clean, cool, dry place, and out of direct sunlight to retard the deterioration of rubber parts. After each use, the mask assembly will be scrubbed with soap and water, rinsed thoroughly, and dried. Air cylinders can be recharged to a full condition from a cascade system.

Personnel in each crew will be trained in the proper techniques of bottle filling.

The primary piece of equipment to be utilized, should anyone be overcome by hydrogen sulfide, is the oxygen resuscitator, if on location.

When asphyxiation occurs, the victim must be moved to fresh air and immediately given artificial respiration. In order to assure readiness, the bottles of oxygen will be checked at regular intervals and an extra tank kept on hand.

Hand-operated pump-type detectors incorporating detector tubes will give more accurate readings of hydrogen sulfide. The pump-type draws air to be tested through the detector tube containing lead acetate-silica gel granules. Presence of hydrogen sulfide in the air sample is shown by the development of a dark brown stain on the granules, which is the



scale reading of the concentration of hydrogen sulfide. By changing the type of detector tube used, this detector may also be used for sulfur dioxide (SO<sub>2</sub>) detection when hydrogen sulfide (H<sub>2</sub>S) is being burned in the flare area.

Provisions must be made for the storage of all safety equipment as is evident from the foregoing discussion. All equipment must be stored in an available location so that anyone engaged in normal work situations is no more than "one breath away" from a mask.

## V – TOXICITY OF VARIOUS GASES

<b>Lethal Common Name ppm<sup>4</sup></b>	<b>Chemical Formula</b>	<b>Specific Gravity<sup>1</sup></b>	<b>PEL (OSHA)<sup>2</sup></b>	<b>STEL<sup>3</sup></b>
Hydrogen Cyanide 300	HCN	0.94	10	150
Hydrogen Sulfide 600	H <sub>2</sub> S	1.18	20	Peak- 50ppm
Note: The ACGIH(7) recommends a TWA(6) value of 10ppm as the TLV(5) for H <sub>2</sub> S and an STEL of 15ppm.				
Sulfur Dioxide 1000	SO <sub>2</sub>	2.21	2	5 ppm
Chlorine	CL <sub>2</sub>	2.45	1	
Carbon Monoxide 1000	CO	0.97	35	200/1 Hour
Carbon Dioxide 10%	CO <sub>2</sub>	1.52	5000	5%
Methane	CH <sub>4</sub>	0.55	90000	

<sup>1</sup> Air = 1.0

<sup>2</sup> **Permissible** - Concentration at which is believed that all workers may repeatedly be exposed, day after day, without adverse effect.

<sup>3</sup> **STEL** - Short Term Exposure Limit. A 15-minute time weighted average.

<sup>4</sup> **Lethal** - Concentration that will cause death with short-term exposure.

**TLV** – Threshold Limit Value; a concentration recommended by the American Conference of Governmental Industrial Hygienists (ACGIH)

**TWA** – Time Weighted Average; the average concentration of contaminant one can be exposed to over a given eight-hour period.

**ACGIH** – (American Conference of Governmental Industrial Hygienists) is an organization comprised of Occupational Health Professionals believed by many to be the top experts in the field of Industrial Hygiene. They are recognized as an expert resource by OSHA. The ACGIH releases a bi-annual publication "Threshold Limit Values and Biological Indices" that many safety professionals consider to be the authoritative document on airborne contaminants.

Reference: API RP-49, September 1974 - Reissued August 1978

## VI. PROPERTIES OF GASES

### A. CARBON DIOXIDE

1. Carbon Dioxide ( $\text{CO}_2$ ) is usually considered inert and is commonly used to extinguish fires. It is 1.52 times heavier than air and will concentrate in low areas of still air. Humans cannot breathe air containing more than 10%  $\text{CO}_2$  without losing conscience or becoming disorientation in a few minutes. Continued exposure to  $\text{CO}_2$  after being affected will cause convulsions, coma, and respiratory failure.
2. The threshold limit of  $\text{CO}_2$  is 5000 ppm. Short-term exposure to 50,000 ppm (5%) is reasonable. This gas is colorless, odorless, and can be tolerated in relatively high concentrations.

### B. HYDROGEN SULFIDE

1. Hydrogen Sulfide ( $\text{H}_2\text{S}$ ) is a colorless, transparent, flammable gas. It is heavier than air and, hence, may accumulate in low places.
2. Although the slightest presence of  $\text{H}_2\text{S}$  in the air is normally detectable by its characteristic "rotten egg" odor, it is dangerous to rely on the odor as a means of detecting excessive concentrations because the sense of smell is rapidly lost, allowing lethal concentrations to be accumulated without warning. The following table indicates the poisonous nature of  $\text{H}_2\text{S}$ .

CONCENTRATION			EFFECTS
% $\text{H}_2\text{S}$	PPM	GR/100 SCF <sup>1</sup>	
0.001	10	.65	Safe for 8 hours without respirator. Obvious and unpleasant odor.
0.0015	15	0.975	Safe for 15 minutes of exposure without respirator.
0.01	100	6.48	Kills smell in 3-15 minutes; may sting eyes and throat.
0.02	200	12.96	Kills smell quickly; stings eyes and throat.
0.05	500	32.96	Dizziness; breathing ceases in a few minutes; need prompt artificial respiration.
0.07	700	45.92	Rapid Unconsciousness; death will result if not rescued promptly.
0.1	1000	64.80	Instant unconsciousness, followed by death within minutes.

<sup>1</sup> Grains per 100 Cubic Feet

## VII. Treatment Procedures for Hydrogen Sulfide Poisoning

- A. Remove the victim to fresh air.
- B. If breathing has ceased or is labored, begin resuscitation immediately.  
Note: This is the quickest and preferred method of clearing victim's lungs of contaminated air; however, under disaster conditions, it may not be practical to move the victim to fresh air. In such instances, where those rendering first aid must continue to wear masks, a resuscitator should be used.
- C. Apply resuscitator to help purge H<sub>2</sub>S from the blood stream.
- D. Keep the victim at rest and prevent chilling.
- E. Get victim under physician's care as soon as possible.

### C. SULPHUR DIOXIDE

1. Sulfur Dioxide (SO<sub>2</sub>) is a colorless, non-flammable, transparent gas.
2. SO<sub>2</sub> is produced during the burning of H<sub>2</sub>S. Although SO<sub>2</sub> is heavier than air, it can be picked up by a breeze and carried downwind at elevated temperatures. Since SO<sub>2</sub> is extremely irritating to the eyes and mucous membranes of the upper respiratory tract, it has exceptionally good warning powers in this respect. The following table indicates the toxic nature of SO<sub>2</sub>:

CONCENTRATION		EFFECTS
% SO <sub>2</sub>	PPM	
0.0005	3 to 5	Pungent odor, normally a person can detect SO <sub>2</sub> in this range.
0.0012	12	Throat irritation, coughing, constriction of the chest, tearing and smarting of eyes.
0.015	150	So irritating that it can only be endured for a few minutes.
.05	500	Causes a sense of suffocation, event with the

		first breath.
--	--	---------------

## VIII. BREATHING AIR EQUIPMENT DRILLS FOR ON & OFF DUTY PERSONNEL

An H<sub>2</sub>S Drill and Training Session must be given once a week to ALL on-duty personnel with off duty personnel. On-duty and Off-duty personnel will reverse roles on alternate drills.

An H<sub>2</sub>S drill and training session must be given once a week to all off-duty personnel in coincidence with on-duty personnel reversing roles on alternate drills.

The purpose of this drill is to instruct the crews in the operation and use of breathing air and H<sub>2</sub>S related emergency equipment and to allow the personnel to become acquainted with using the equipment under working conditions. The crews should be trained to put on the breathing air equipment within one minute when required or requested to do so.

The following procedure should be used for weekly drills. The MRC supervisor must be satisfied that the crews are proficient with the equipment.

1. All personnel should be informed that a drill will be held.
2. The Total H<sub>2</sub>S Safety Technician or a designee assigned by the MRC Drilling Foreman should initiate the drill by signaling as he/she would if H<sub>2</sub>S was detected.
3. Personnel should don their breathing apparatus.
4. Once the breathing air equipment is on, the H<sub>2</sub>S Technician should check all personnel to insure proper operation.

A training and information session will be conducted after each drill to answer any H<sub>2</sub>S related questions and to cover any gaps identified from one of the following topics:

- Condition II, and III alerts and steps to be taken by all personnel.
- The importance of wind direction when dealing with H<sub>2</sub>S.
- Proper use and storage of all types of breathing equipment.
- Proper use and storage of oxygen resuscitators.
- Proper use and storage of H<sub>2</sub>S detectors (Mini Checks or equivalent).
- The "buddy system" and the procedure for rescuing a person overcome by H<sub>2</sub>S.
- Responsibilities and duties.
- Location of H<sub>2</sub>S safety equipment.
- Other parts of the "H<sub>2</sub>S Contingency Plan" that should be reviewed.

NOTE: A record of attendance must be kept for weekly drills and training sessions.

## **IX. HYDROGEN SULFIDE TRAINING CURRICULUM**

(FOR EMPLOYERS, VISITORS, AND CONTRACTORS)

EACH PERSON WILL BE INFORMED ON THE RESTRICTIONS OF HAVING BEARDS AND CONTACT LENS. THEY WILL ALSO BE INFORMED OF THE AVAILABILITY OF SPECTACLE KITS.

AFTER THE H<sub>2</sub>S EQUIPMENT IS RIGGED UP, ALL IN SCOPE PERSONNEL WILL BE H<sub>2</sub>S TRAINED AND PUT THROUGH A DRILL. ANY DEFICIENCIES WILL BE CORRECTED.

Training Completion cards are good for one year and will indicate date of completion or expiration. Personnel previously trained on another facility and visiting, must attend a "supplemental briefing" on H<sub>2</sub>S equipment and procedures before beginning duty. Visitors who remain on the location more than 24 hours must receive full H<sub>2</sub>S training given all crew members. A "supplemental briefing" will include but not be limited to: Location of respirators, familiarization with safe briefing areas, alarms with instruction on responsibilities in the event of a release and hazards of H<sub>2</sub>S and (SO<sub>2</sub>, if applicable). A training and drill log will be kept.

Topics for full H<sub>2</sub>S training shall include the following equipment if on location, but not be limited to the following:

1. **Brief Introduction on H<sub>2</sub>S**
  - A. Slide or Computer presentation (If Available)
  - B. H<sub>2</sub>S material will be distributed
  - C. Re-emphasize the properties, toxicity, and hazards of H<sub>2</sub>S
  - D. Source of SO<sub>2</sub> (if applicable)
2. **H<sub>2</sub>S Detection**
  - A. Description of H<sub>2</sub>S sensors
  - B. Description of warning system (how it works & it's location)
  - C. Actual location of H<sub>2</sub>S sensors
  - D. Instruction on use of pump type detector (Gastec)
  - E. Use of card detectors, ampoules, or dosimeters
  - F. Use of combustible gas detector
  - G. Other personnel detectors used
  - H. Alarm conditions I & II,
  - I. SO<sub>2</sub> alarms (if applicable)

3. **H2S Protection**

- A. Types of breathing apparatus provided (30-minute SCBA & 5-minute SCBA (with voice diaphragms for communication if supplied)
- B. Principle of how breathing apparatus works
- C. Demonstration on how to use breathing apparatus
- D. Location of breathing apparatus

4. **Cascade System**

- A. Description of cascade system
- B. How system works
- C. Cascade location of rig with reference to briefing areas
- D. How to use cascade system (with 5-minute hose work line units & refill, if supplied)
- E. Importance of wind direction and actual location of Windssocks
- F. Purpose of compressor/function (if one is on site)

5. **H2S Rescue and First Aid**

- A. Importance of wind direction
- B. Safe briefing area
- C. Buddy system
- D. H2S symptoms
- E. Methods of rescue

6. **Hands on Training**

- A. Donning/familiarization of SCBA 30-minute unit
- B. Donning/familiarization of SKADA 5- MIN. Packs
- C. Familiarization of cascades
- D. Use of O2 resuscitator
- E. Alarm conditions - upwind briefing areas, etc...
- F. Duties and responsibilities of all personnel
- G. Procedures for evacuation
- H. Search and Rescue teams

7. **Certification**

- A. Testing on material covered

## TOTAL SAFETY US INC., FIT TEST

### X. EMPLOYEE INFORMATION

Employee Name: \_\_\_\_\_ Date: \_\_\_\_\_

Date of Employee Medical Evaluation: \_\_\_\_\_

Medical Status (circle):      Unrestricted      Limitations on Use      Use Not  
Authorized

### RESPIRATOR INFORMATION

Respirator Type (Dustmask, SCBA, etc): \_\_\_\_\_

Brand: \_\_\_\_\_

Size: (circle):      XS      S      M      L      XL

### FIT TEST INFORMATION

Type of Fit Test Performed:

#### Quantitative

Porta Count  
Fittester 3000

Fit Factor: \_\_\_\_\_  
Fit Factor: \_\_\_\_\_

#### Qualitative

Irritant Smoke  
Isoamyl Acetate (Banana Oil)  
Saccharin  
Bitrex

Passed / Failed  
Passed / Failed  
Passed / Failed  
Passed / Failed

I hereby certify that this fittest was conducted in accordance with the OSHA Fit Testing Protocols found in Appendix A of 1910.134.

Fit Tester Name (Print): \_\_\_\_\_



MRC ENERGY CO.'S

Signature: \_\_\_\_\_ Date: \_\_\_\_\_

## **XI. H<sub>2</sub>S SAFETY SERVICES**

**HYDROGEN SULFIDE SAFETY PACKAGE** – Contained on location in Total Safety H<sub>2</sub>S Equipment Trailer, unless otherwise noted:

### **RESPIRATORY SAFETY SYSTEMS**

#### **QTY DESCRIPTION**

- 12 30-Minute Pressure Demand SCBA  
(4-Primary Safe Briefing Area, 4-Secondary Safe Briefing Area, 4-floor with one of these for derrick man)
- 9 Hose Line 5-minute Work Unit w/Escapes Cylinder (1 in derrick, 6 on drill floor, 1 in mud pit wt area, 1 in shaker area)

The following shall be part of the package if requested by the MRC Foremen (at least one trailer with cascade system is required to be located in the MRC Magnolia asset for use as needed)

- 1 Breathing air cascade of 10 bottles w/regulator
- 2 Refill lines to refill 30-minute units on location
- 1 6-Man manifold that can be rigged up to work area on floor, if needed
- 6 25 foot hose lines
- 2 50 foot hose lines
- 100 Feet of hose line to rig cascade up to 12 man manifold on floor
- 12 30-minute Self Contained Breathing apparatus

### **DETECTION AND ALARM SAFETY SYSTEM**

- 1 H<sub>2</sub>S Fixed Monitor w/8Channels (Loc determined at rig up) suggested.  
(Mud pit area, shaker area, bell nipple area, floor/driller area, & outside quarters)
- 5 H<sub>2</sub>S Sensors
- 3 Explosion Proof Alarms (Light and Siren)  
(1 on floor, 1 in work area, 1 in trailer area where quarters are located)
- 2 Personal H<sub>2</sub>S monitors
- 1 Portable Tri-Gas Hand Held Meter (O<sub>2</sub>, LEL, H<sub>2</sub>S)
- 1 Sensidyne/Gastech Manual Pump Type Detector
- 8 Boxes H<sub>2</sub>S Tubes Various Ranges
- 2 Boxes SO<sub>2</sub> Tubes Various Ranges
- 1 Calibration Gas
- 1 Set Paper Work for Records: Training, Cal, Inspection, other

**ADDITIONAL SAFETY RELATED EQUIPMENT**

**QTY DESCRIPTION**

- |   |  |
|---|--|
| 2 | Windsocks with Pole and Bracket                            |
| 1 | Set Well Condition Sign w/Green, Yellow, Red Flags         |
| 1 | Primary Safe Briefing Area Sign                            |
| 1 | Secondary Safe Briefing Area Sign                          |
| 6 | Operating Condition Signs for Work Areas & Living Quarters |

**TRAILER WITH BREATHING AIR CASCADE WILL  
ALSO INCLUDE THE FOLLOWING:**

This equipment will be part of the H2S equipment stored in the trailer, when on location

- |   |                                   |
|---|-----------------------------------|
| 1 | First aid kit                     |
| 1 | Fire Blanket                      |
| 1 | Eye wash station                  |
| 2 | Safety Harness w/150' safety line |

**XII. EMERGENCY PHONE NUMBERS (Updated March 18, 2009)****EMERGENCY PHONE NUMBERS**

MRC Energy Co. Emergency Phone #

MRC Energy Co. Permian Operations Phone-----

**MRC Energy Co. Production**

113 Daw Rd

Mansfield LA 71052

<b>Title</b>	<b>Names</b>	<b>Phone</b>	<b>Cell</b>
Operations Manager			
Operation Supt.			
Operations Supervisor			
Operations Supervisor			
Office Supervisor			
HSE			
Scheduler Planner			

**Hydrogen Sulfide Safety Consultants**

Total Safety W. Bender Blvd. Hobbs, NM	575-392-2973	After Hours 24 Hour Call Center Through Office Number
Tommy Throckmorton Operations Manager	575-392-2973	940-268-9614
Rodney Jourdan Sales Contact	575-392-2973	432-349-3928

**MRC Energy Co. MEDICAL RESPONSE PLAN AND IT'S MEDICAL PROTOCOLS WILL BE FOLLOWED**

**MEDICAL COORDINATOR # -----**

Emergency Numbers & Directions

**Hospitals (911)**

<b>Artesia General Hospital 702 N. 13<sup>th</sup> St. Artesia, NM 88210</b>	<b>Main Phone Number</b>	<b>575-748-3333</b>
<b>Nor-Lea General Hospital 1600 N. Main Ave. Lovington, NM 88260</b>	<b>Main Phone Number</b>	<b>575-396-6611</b>
<b>Lea Regional Medical Center 5419 N. Lovington Hwy Hobbs, NM 88240</b>	<b>Main Phone Number</b>	<b>575-492-5260</b>
<b>Carlsbad General Hospital 2430 W. Pierce St. Carlsbad, NM</b>	<b>Main Phone Number</b>	<b>575-887-4100</b>
<b>Lovelace Regional Hospital 117 E. 19<sup>th</sup> St Roswell, NM 88201</b>	<b>Main Phone Number</b>	<b>575-627-7000</b>
<b>Winkler Co. Memorial Hospital 821 Jeffee Dr. Kermit, Texas 79745</b>	<b>Main Phone Number</b>	<b>432-586-8299</b>
<b>Reeves County Hospital 2323 Texas St. Pecos, Texas 79772</b>	<b>Main Phone Number</b>	<b>432-447-3551</b>

**State Police (911)**

<b>Texas DPS Loving co. 225 N.Pecos Mentone, Texas 79754</b>	<b>Office Number</b>	<b>432-377-2411</b>
<b>Texas DPS Winkler Co. 100 E Winkler Kermit, Texas 79745</b>	<b>Office Number</b>	<b>432-586-3465</b>
<b>Texas DPS Pecos Co. 148 N I-20 Frontage RD Pecos, Texas 79772</b>	<b>Office Number</b>	<b>432-447-3532</b>
<b>New Mexico State Police 3300 W. Main St Artesia, NM</b>	<b>Office Number</b>	<b>575-748-9718</b>
<b>New Mexico State Police 304 N. Canyon St Carlsbad, NM 88220</b>	<b>Office Number</b>	<b>575-885-3137</b>
<b>New Mexico State Police 5100 Jack Gomez Blvd. Hobbs, NM 88240</b>	<b>Office Number</b>	<b>575-392-5588</b>

**Local Law Enforcement (911) (Sheriff)**

<b>Reeves Co. Sheriff 500 N. Oak ST Pecos, Texas 79722</b>	<b>Office Number</b>	<b>432-445-4901</b>
<b>Winkler Co. Sheriff 1300 Bellaire St. Kermit, Texas 79745</b>	<b>Office Number</b>	<b>432-586-3461</b>
<b>Loving Co. Sheriff Courthouse Mentone, Texas</b>	<b>Office Number</b>	<b>432-377-2411</b>
<b>Lea Co. Sheriff 1417 S. Commercial St. Lovington, NM 88260</b>	<b>Office Number</b>	
<b>Eddy Co. Sheriff 305 N 7th St. Artesia, NM 88210</b>	<b>Office Number</b>	<b>575-766-9888</b>
<b>Eddy Co. Sheriff 305 N 7th St. Carlsbad, NM 88220</b>	<b>Office Number</b>	<b>575-746-9888</b>

## Federal &amp; State Agencies

<b>OSHA Lubbock Area Office</b> <b>1205 Texas Av. Room 806</b> <b>Lubbock, Texas 79401</b>	<b>Main Number</b>	<b>806-472-7681 EXT 7685</b>
<b>New Mexico Environment Department</b> <b>400 N Pennsylvania</b> <b>Roswell, NM 88201</b>	<b>Joe Fresquez</b>	<b>575-623-3935</b>
<b>Texas Railroad Commission</b> <b>Midland, Texas</b>	<b>Main Number</b>	<b>844-773-0305</b>
<b>BLM Carlsbad, NM Field Office</b> <b>620 E. Green ST</b> <b>Carlsbad, NM 88220</b>	<b>Main Number</b>	<b>575-234-5972</b>
<b>BLM Hobbs Field Station</b> <b>414 W. Taylor Rd.</b> <b>Hobbs, NM 88240</b>	<b>Main Number</b>	<b>575-393-3612</b>
<b>BLM Roswell District Office</b> <b>2909 W. Second St.</b> <b>Roswell, NM 88201</b>	<b>Main Number</b>	<b>575-627-0272</b>
<b>TECQ Texas Commission on Environmental Quality</b>	<b>Main Number</b>	<b>800-832-8224</b>
<b>New Mexico OCD</b>		
<b>U.S. Environmental Protection Agency Region 6</b> <b>Texas/New Mexico</b>	<b>Main Number</b>	<b>214-655-2222</b>
<b>National Response Center</b> <b>Toxic Chemicals &amp; Oil Spills</b>	<b>Main Number</b>	<b>800-424-8802</b>

## Rig Company


### **XIII. EVACUATION OF THE GENERAL PUBLIC**

The procedure to be used in alerting nearby persons in the event of any occurrence that could pose a threat to life or property will be arranged and completed with public officials in detail, prior to drilling into the hydrogen sulfide formations.

In the event of an actual emergency, the following steps will be immediately taken:

1. The MRC Energy Co.'s representative will dispatch sufficient personnel to immediately warn each resident and transients down-wind within radius of exposure from the well site. Then warn all residence in the radius of exposure. Additional evacuation zones may be necessary as the situation warrants.
2. The MRC Energy Co.'s representative will immediately notify proper authorities, including the Sheriff's Office, Highway Patrol, and any other public officials as described above and will enlist their assistance in warning residents and transients in the calculated radius of exposure.
3. The MRC Energy Co.'s representative will dispatch sufficient personnel to divert traffic in the vicinity away from the potentially dangerous area. A guard to the entrance of the well site will be posted to monitor essential and non essential traffic.
4. General:
  - A. The area included within the radius of exposure is considered to be the zone of maximum potential hazard from a hydrogen sulfide gas escape. Immediate evacuation of public areas, in accordance with the provisions of this contingency plan, is imperative. When it is determined that conditions exist which create an additional area (beyond the initial zone of maximum potential hazard) vulnerable to possible hazard, public areas in the additional hazardous area will be evacuated in accordance with the contingency plan.
  - B. In the event of a disaster, after the public areas have been evacuated and traffic stopped, it is expected that local civil authorities will have arrived and within a few hours will have assumed direction of and control of the public, including all public areas. MRC Energy Co. will cooperate with these authorities to the fullest extent and will exert every effort by careful advice to such authorities to prevent panic or rumors.
  - C. MRC Energy Co. will dispatch appropriate management personnel at the disaster site as soon as possible. The company's personnel



will cooperate with and provide such information to civil authorities as they might require.

- D. One of the products of the combustion of hydrogen sulfide is sulfur dioxide ( $\text{SO}_2$ ). Under certain conditions this gas may be equally as dangerous as  $\text{H}_2\text{S}$ . A pump type detector device, which determines the percent of  $\text{SO}_2$  in air through concentrations in ppm, will be available. Although normal air movement is sufficient to dissipate this material to safe levels, the  $\text{SO}_2$  detector should be utilized to check concentrations in the proximity of the well once every hour, or as necessary and the situation warrants. Also, if any low areas are suspected of having high concentrations, personnel should be made aware of these areas, and steps should be taken to determine whether or not these low areas are hazardous.



Matador Resources  
Eddy County, NM  
Leatherneck Fed  
222H  
Prelim Plan A  
GL:3,240' + KB:29'



PRODirectional

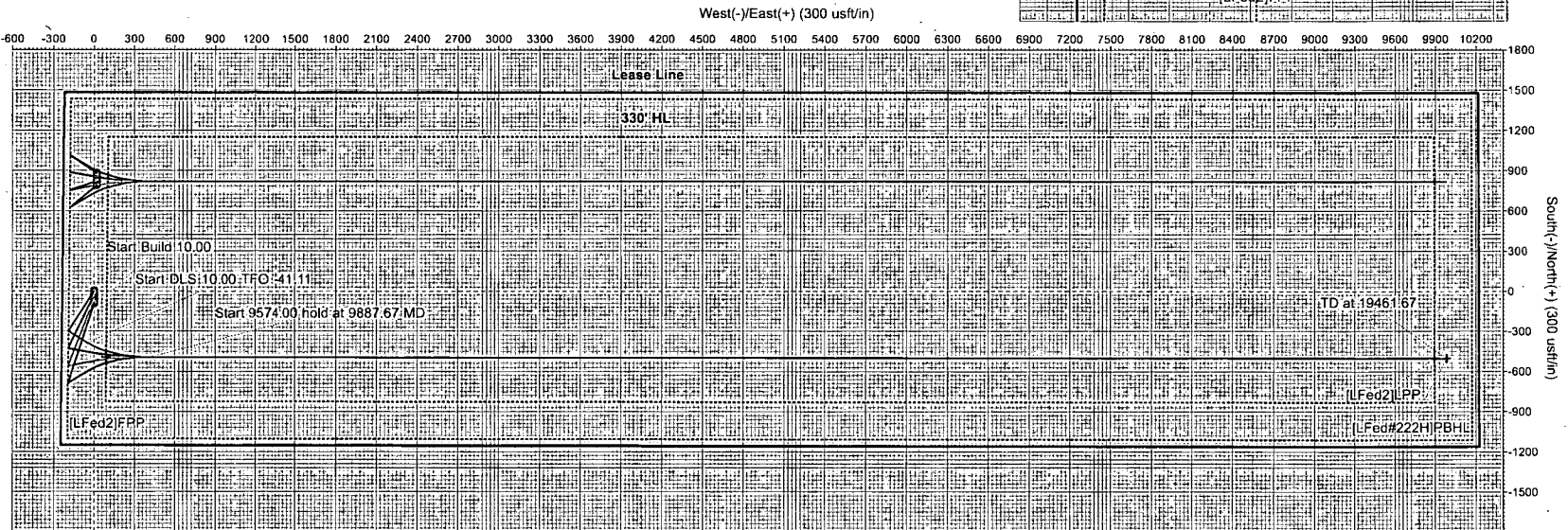
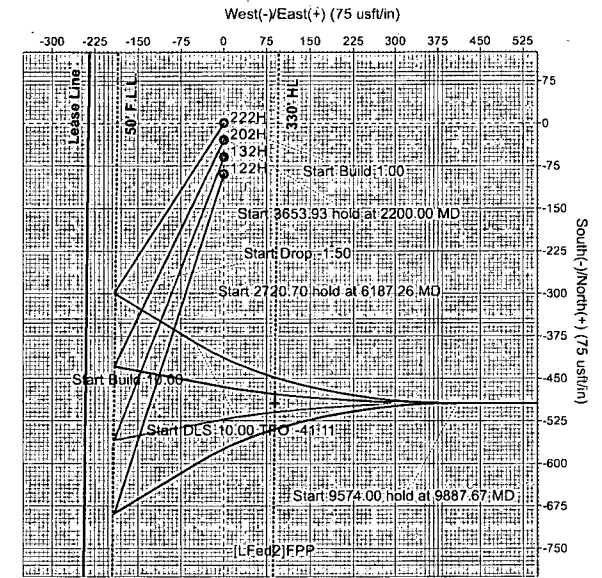
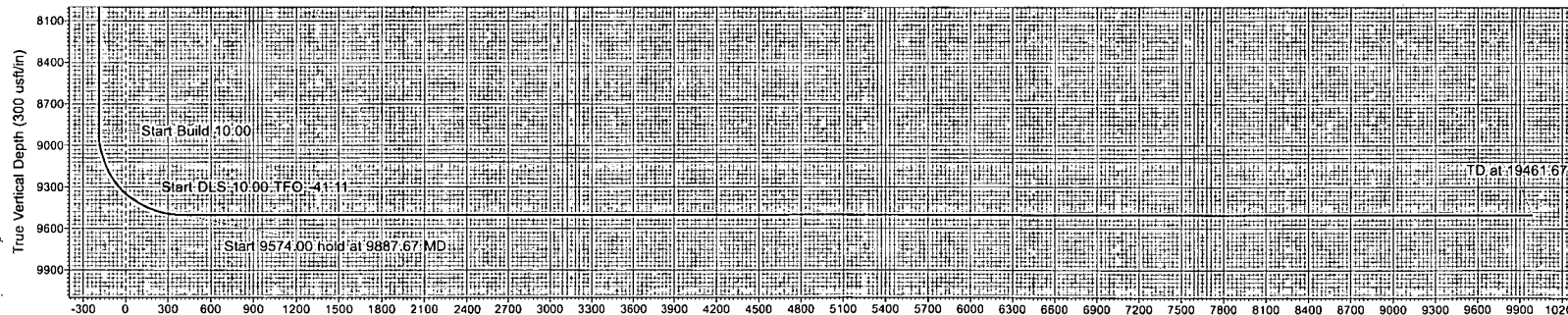
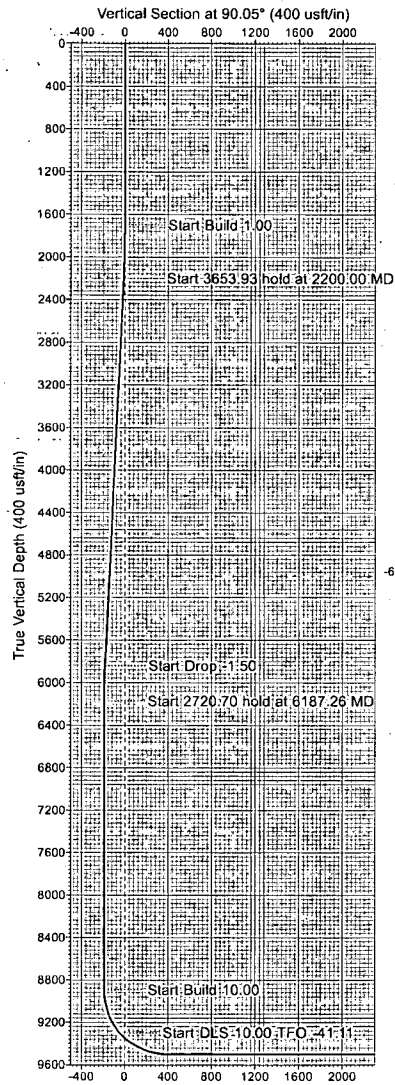
US State Plane 1927 (Exact solution)  
NAD 1987 (NADCON CONUS)  
Clarke 1866  
New Mexico East 3001  
Mean Sea Level

RKB Elevation: Rig @ 3269.00usft (GL:3,240' + KB:29')

+N/-S	+E/-W	Northing	Easting	Latitude	Longitude	Slot
0.00	0.00	562977.00	565342.00	32.5475531	-104.1212795	

#### SECTION DETAILS- Lateral

Sec	MD	Inc	Azi	TVD	+N/-S	+E/-W	Dleg	Vsect
1	0.00	0.00	0.00	0.00	0.00	0.00	0.00	0.00
2	1700.00	0.00	0.00	1700.00	0.00	0.00	0.00	0.00
3	2200.00	5.00	212.57	2199.37	-18.37	-11.74	1.00	-11.72
4	5853.93	5.00	212.57	5839.39	-286.75	-183.18	0.00	-182.92
5	6187.26	0.00	0.00	6172.30	-299.00	-191.00	1.50	-190.74
6	8907.96	0.00	0.00	8893.00	-299.00	-191.00	0.00	-190.74
7	9357.24	44.84	121.76	9297.61	-387.08	-48.70	10.00	-48.36
8	9887.67	90.00	90.05	9500.00	-493.55	409.00	10.00	409.43
9	19461.67	90.00	90.05	9500.00	-502.00	9983.00	0.00	9983.43



Azimuths to Grid North  
True North: -0.11°  
Magnetic North: 7.24°  
  
Magnetic Field  
Strength: 48154.9nT  
Dip Angle: 60.40°  
Date: 10/30/2017  
Model: HDGM

Azimuth Corrections  
Total Magnetic Corr. (M to G): 7.24°  
Declination (M to T): 7.35° East

# Pro Directional Survey Report

<b>Company:</b>	Matador Resources	<b>Local Co-ordinate Reference:</b>	Well 222H
<b>Project:</b>	Eddy County, NM	<b>TVD Reference:</b>	Rig @ 3269.00usft (GL:3,240' + KB:29')
<b>Site:</b>	Leatherneck Fed	<b>MD Reference:</b>	Rig @ 3269.00usft (GL:3,240' + KB:29')
<b>Well:</b>	222H	<b>North Reference:</b>	Grid
<b>Wellbore:</b>	OH	<b>Survey Calculation Method:</b>	Minimum Curvature
<b>Design:</b>	Prelim Plan A	<b>Database:</b>	WellPlanner1

<b>Project</b>	Eddy County, NM		
<b>Map System:</b>	US State Plane 1927 (Exact solution)	<b>System Datum:</b>	Mean Sea Level
<b>Geo Datum:</b>	NAD 1927 (NADCON CONUS)		
<b>Map Zone:</b>	New Mexico East 3001		

<b>Site</b>	Leatherneck Fed				
<b>Site Position:</b>		<b>Northing:</b>	563,857.00 usft	<b>Latitude:</b>	32.5499720
<b>From:</b>	Map	<b>Easting:</b>	565,361.00 usft	<b>Longitude:</b>	-104.1212121
<b>Position Uncertainty:</b>	0.00 usft	<b>Slot Radius:</b>	13-3/16 "	<b>Grid Convergence:</b>	0.11.°

<b>Well</b>	222H					
<b>Well Position</b>	+N/-S	0.00 usft	<b>Northing:</b>	562,977.00 usft	<b>Latitude:</b>	32.5475531
	+E/-W	0.00 usft	<b>Easting:</b>	565,342.00 usft	<b>Longitude:</b>	-104.1212795
<b>Position Uncertainty</b>	0.00 usft	<b>Wellhead Elevation:</b>	usft	<b>Ground Level:</b>	3,240.00 usft	

<b>Wellbore</b>	OH				
<b>Magnetics</b>	<b>Model Name</b>	<b>Sample Date</b>	<b>Declination</b>	<b>Dip Angle</b>	<b>Field Strength</b>
			(°)	(°)	(nT)
	HDGM	10/30/2017	7.35	60.40	48,154.90

<b>Design</b>	Prelim Plan A			
<b>Audit Notes:</b>				
<b>Version:</b>	<b>Phase:</b>	PLAN	<b>Tie On Depth:</b>	0.00
<b>Vertical Section:</b>	<b>Depth From (TVD)</b>	<b>+N/-S</b>	<b>+E/-W</b>	<b>Direction</b>
	(usft)	(usft)	(usft)	(°)
	0.00	0.00	0.00	90.05

<b>Survey Tool Program</b>	<b>Date</b>	10/31/2017		
<b>From</b>	<b>To</b>	<b>Survey (Wellbore)</b>	<b>Tool Name</b>	<b>Description</b>
(usft)	(usft)			
0.00	1,200.00	Prelim Plan A (OH)	MWD+HDGM	OWSG MWD + HRGM
1,200.00	8,900.00	Prelim Plan A (OH)	MWD+HDGM	OWSG MWD + HRGM
8,900.00	19,461.67	Prelim Plan A (OH)	MWD+HDGM	OWSG MWD + HRGM

<b>Planned Survey</b>									
<b>Measured</b>	<b>Inclination</b>	<b>Azimuth</b>	<b>Vertical</b>	<b>+N/-S</b>	<b>+E/-W</b>	<b>Vertical</b>	<b>Dogleg</b>	<b>Build</b>	<b>Turn</b>
<b>Depth</b>	<b>(°)</b>	<b>(°)</b>	<b>Depth</b>	<b>(usft)</b>	<b>(usft)</b>	<b>Section</b>	<b>Rate</b>	<b>Rate</b>	<b>Rate</b>
<b>(usft)</b>			<b>(usft)</b>			<b>(usft)</b>	<b>(°/100usft)</b>	<b>(°/100usft)</b>	<b>(°/100usft)</b>
0.00	0.00	0.00	0.00	0.00	0.00	0.00	0.00	0.00	0.00
100.00	0.00	0.00	100.00	0.00	0.00	0.00	0.00	0.00	0.00
200.00	0.00	0.00	200.00	0.00	0.00	0.00	0.00	0.00	0.00
300.00	0.00	0.00	300.00	0.00	0.00	0.00	0.00	0.00	0.00
400.00	0.00	0.00	400.00	0.00	0.00	0.00	0.00	0.00	0.00
500.00	0.00	0.00	500.00	0.00	0.00	0.00	0.00	0.00	0.00
600.00	0.00	0.00	600.00	0.00	0.00	0.00	0.00	0.00	0.00
700.00	0.00	0.00	700.00	0.00	0.00	0.00	0.00	0.00	0.00
800.00	0.00	0.00	800.00	0.00	0.00	0.00	0.00	0.00	0.00

# Pro Directional Survey Report

Company: Matador Resources  
Project: Eddy County, NM  
Site: Leatherneck Fed  
Well: 222H  
Wellbore: OH  
Design: Prelim Plan A

Local Co-ordinate Reference:  
TVD Reference:  
MD Reference:  
North Reference:  
Survey Calculation Method:  
Database:

Well 222H  
Rig @ 3269.00usft (GL:3,240' + KB:29')  
Rig @ 3269.00usft (GL:3,240' + KB:29')  
Grid  
Minimum Curvature  
WellPlanner1

## Planned Survey

Measured Depth (usft)	Inclination (°)	Azimuth (°)	Vertical Depth (usft)	+N/-S (usft)	+E/-W (usft)	Vertical Section (usft)	Dogleg Rate (°/100usft)	Build Rate (°/100usft)	Turn Rate (°/100usft)
900.00	0.00	0.00	900.00	0.00	0.00	0.00	0.00	0.00	0.00
1,000.00	0.00	0.00	1,000.00	0.00	0.00	0.00	0.00	0.00	0.00
1,100.00	0.00	0.00	1,100.00	0.00	0.00	0.00	0.00	0.00	0.00
1,200.00	0.00	0.00	1,200.00	0.00	0.00	0.00	0.00	0.00	0.00
1,300.00	0.00	0.00	1,300.00	0.00	0.00	0.00	0.00	0.00	0.00
1,400.00	0.00	0.00	1,400.00	0.00	0.00	0.00	0.00	0.00	0.00
1,500.00	0.00	0.00	1,500.00	0.00	0.00	0.00	0.00	0.00	0.00
1,600.00	0.00	0.00	1,600.00	0.00	0.00	0.00	0.00	0.00	0.00
1,700.00	0.00	0.00	1,700.00	0.00	0.00	0.00	0.00	0.00	0.00
1,800.00	1.00	212.57	1,799.99	-0.74	-0.47	-0.47	1.00	1.00	0.00
1,900.00	2.00	212.57	1,899.96	-2.94	-1.88	-1.88	1.00	1.00	0.00
2,000.00	3.00	212.57	1,999.86	-6.62	-4.23	-4.22	1.00	1.00	0.00
2,100.00	4.00	212.57	2,099.68	-11.76	-7.51	-7.50	1.00	1.00	0.00
2,200.00	5.00	212.57	2,199.37	-18.37	-11.74	-11.72	1.00	1.00	0.00
2,300.00	5.00	212.57	2,298.99	-25.72	-16.43	-16.41	0.00	0.00	0.00
2,400.00	5.00	212.57	2,398.60	-33.06	-21.12	-21.09	0.00	0.00	0.00
2,500.00	5.00	212.57	2,498.22	-40.41	-25.81	-25.78	0.00	0.00	0.00
2,600.00	5.00	212.57	2,597.84	-47.75	-30.50	-30.46	0.00	0.00	0.00
2,700.00	5.00	212.57	2,697.46	-55.10	-35.20	-35.15	0.00	0.00	0.00
2,800.00	5.00	212.57	2,797.08	-62.44	-39.89	-39.83	0.00	0.00	0.00
2,900.00	5.00	212.57	2,896.70	-69.79	-44.58	-44.52	0.00	0.00	0.00
3,000.00	5.00	212.57	2,996.32	-77.13	-49.27	-49.20	0.00	0.00	0.00
3,100.00	5.00	212.57	3,095.94	-84.48	-53.96	-53.89	0.00	0.00	0.00
3,200.00	5.00	212.57	3,195.56	-91.82	-58.66	-58.58	0.00	0.00	0.00
3,300.00	5.00	212.57	3,295.18	-99.17	-63.35	-63.26	0.00	0.00	0.00
3,400.00	5.00	212.57	3,394.80	-106.51	-68.04	-67.95	0.00	0.00	0.00
3,500.00	5.00	212.57	3,494.42	-113.86	-72.73	-72.63	0.00	0.00	0.00
3,600.00	5.00	212.57	3,594.04	-121.20	-77.42	-77.32	0.00	0.00	0.00
3,700.00	5.00	212.57	3,693.66	-128.55	-82.12	-82.00	0.00	0.00	0.00
3,800.00	5.00	212.57	3,793.28	-135.89	-86.81	-86.69	0.00	0.00	0.00
3,900.00	5.00	212.57	3,892.90	-143.24	-91.50	-91.37	0.00	0.00	0.00
4,000.00	5.00	212.57	3,992.52	-150.58	-96.19	-96.06	0.00	0.00	0.00
4,100.00	5.00	212.57	4,092.14	-157.93	-100.88	-100.75	0.00	0.00	0.00
4,200.00	5.00	212.57	4,191.76	-165.27	-105.57	-105.43	0.00	0.00	0.00
4,300.00	5.00	212.57	4,291.37	-172.62	-110.27	-110.12	0.00	0.00	0.00
4,400.00	5.00	212.57	4,390.99	-179.96	-114.96	-114.80	0.00	0.00	0.00
4,500.00	5.00	212.57	4,490.61	-187.31	-119.65	-119.49	0.00	0.00	0.00
4,600.00	5.00	212.57	4,590.23	-194.65	-124.34	-124.17	0.00	0.00	0.00
4,700.00	5.00	212.57	4,689.85	-202.00	-129.03	-128.86	0.00	0.00	0.00
4,800.00	5.00	212.57	4,789.47	-209.34	-133.73	-133.54	0.00	0.00	0.00
4,900.00	5.00	212.57	4,889.09	-216.69	-138.42	-138.23	0.00	0.00	0.00
5,000.00	5.00	212.57	4,988.71	-224.03	-143.11	-142.91	0.00	0.00	0.00
5,100.00	5.00	212.57	5,088.33	-231.38	-147.80	-147.60	0.00	0.00	0.00

# Pro Directional Survey Report

Company: Matador Resources  
Project: Eddy County, NM  
Site: Leatherneck Fed  
Well: 222H  
Wellbore: OH  
Design: Prelim Plan A

Local Co-ordinate Reference: Well 222H  
TVD Reference: Rig @ 3269.00usft (GL:3,240' + KB:29')  
MD Reference: Rig @ 3269.00usft (GL:3,240' + KB:29')  
North Reference: Grid  
Survey Calculation Method: Minimum Curvature  
Database: WellPlanner1

## Planned Survey

Measured Depth (usft)	Inclination (°)	Azimuth (°)	Vertical Depth (usft)	+N/-S (usft)	+E/-W (usft)	Vertical Section (usft)	Dogleg Rate (°/100usft)	Build Rate (°/100usft)	Turn Rate (°/100usft)
5,200.00	5.00	212.57	5,187.95	-238.72	-152.49	-152.29	0.00	0.00	0.00
5,300.00	5.00	212.57	5,287.57	-246.07	-157.19	-156.97	0.00	0.00	0.00
5,400.00	5.00	212.57	5,387.19	-253.41	-161.88	-161.66	0.00	0.00	0.00
5,500.00	5.00	212.57	5,486.81	-260.76	-166.57	-166.34	0.00	0.00	0.00
5,600.00	5.00	212.57	5,586.43	-268.10	-171.26	-171.03	0.00	0.00	0.00
5,700.00	5.00	212.57	5,686.05	-275.45	-175.95	-175.71	0.00	0.00	0.00
5,800.00	5.00	212.57	5,785.67	-282.79	-180.65	-180.40	0.00	0.00	0.00
5,853.93	5.00	212.57	5,839.39	-286.75	-183.18	-182.92	0.00	0.00	0.00
5,900.00	4.31	212.57	5,885.31	-289.90	-185.19	-184.93	1.50	-1.50	0.00
6,000.00	2.81	212.57	5,985.11	-295.13	-188.53	-188.27	1.50	-1.50	0.00
6,100.00	1.31	212.57	6,085.05	-298.16	-190.46	-190.20	1.50	-1.50	0.00
6,187.26	0.00	0.00	6,172.30	-299.00	-191.00	-190.74	1.50	-1.50	0.00
6,200.00	0.00	0.00	6,185.04	-299.00	-191.00	-190.74	0.00	0.00	0.00
6,300.00	0.00	0.00	6,285.04	-299.00	-191.00	-190.74	0.00	0.00	0.00
6,400.00	0.00	0.00	6,385.04	-299.00	-191.00	-190.74	0.00	0.00	0.00
6,500.00	0.00	0.00	6,485.04	-299.00	-191.00	-190.74	0.00	0.00	0.00
6,600.00	0.00	0.00	6,585.04	-299.00	-191.00	-190.74	0.00	0.00	0.00
6,700.00	0.00	0.00	6,685.04	-299.00	-191.00	-190.74	0.00	0.00	0.00
6,800.00	0.00	0.00	6,785.04	-299.00	-191.00	-190.74	0.00	0.00	0.00
6,900.00	0.00	0.00	6,885.04	-299.00	-191.00	-190.74	0.00	0.00	0.00
7,000.00	0.00	0.00	6,985.04	-299.00	-191.00	-190.74	0.00	0.00	0.00
7,100.00	0.00	0.00	7,085.04	-299.00	-191.00	-190.74	0.00	0.00	0.00
7,200.00	0.00	0.00	7,185.04	-299.00	-191.00	-190.74	0.00	0.00	0.00
7,300.00	0.00	0.00	7,285.04	-299.00	-191.00	-190.74	0.00	0.00	0.00
7,400.00	0.00	0.00	7,385.04	-299.00	-191.00	-190.74	0.00	0.00	0.00
7,500.00	0.00	0.00	7,485.04	-299.00	-191.00	-190.74	0.00	0.00	0.00
7,600.00	0.00	0.00	7,585.04	-299.00	-191.00	-190.74	0.00	0.00	0.00
7,700.00	0.00	0.00	7,685.04	-299.00	-191.00	-190.74	0.00	0.00	0.00
7,800.00	0.00	0.00	7,785.04	-299.00	-191.00	-190.74	0.00	0.00	0.00
7,900.00	0.00	0.00	7,885.04	-299.00	-191.00	-190.74	0.00	0.00	0.00
8,000.00	0.00	0.00	7,985.04	-299.00	-191.00	-190.74	0.00	0.00	0.00
8,100.00	0.00	0.00	8,085.04	-299.00	-191.00	-190.74	0.00	0.00	0.00
8,200.00	0.00	0.00	8,185.04	-299.00	-191.00	-190.74	0.00	0.00	0.00
8,300.00	0.00	0.00	8,285.04	-299.00	-191.00	-190.74	0.00	0.00	0.00
8,400.00	0.00	0.00	8,385.04	-299.00	-191.00	-190.74	0.00	0.00	0.00
8,500.00	0.00	0.00	8,485.04	-299.00	-191.00	-190.74	0.00	0.00	0.00
8,600.00	0.00	0.00	8,585.04	-299.00	-191.00	-190.74	0.00	0.00	0.00
8,700.00	0.00	0.00	8,685.04	-299.00	-191.00	-190.74	0.00	0.00	0.00
8,800.00	0.00	0.00	8,785.04	-299.00	-191.00	-190.74	0.00	0.00	0.00
8,907.96	0.00	0.00	8,893.00	-299.00	-191.00	-190.74	0.00	0.00	0.00
8,950.00	4.21	121.76	8,935.00	-299.81	-189.69	-189.43	10.00	10.00	0.00
9,000.00	9.21	121.76	8,984.64	-302.88	-184.73	-184.46	10.00	10.00	0.00
9,050.00	14.21	121.76	9,033.59	-308.22	-176.10	-175.83	10.00	10.00	0.00

# Pro Directional Survey Report

Company: Matador Resources  
Project: Eddy County, NM  
Site: Leatherneck Fed  
Well: 222H  
Wellbore: OH  
Design: Prelim Plan A

Local Co-ordinate Reference: Well 222H  
TVD Reference: Rig @ 3269.00usft (GL:3,240' + KB:29')  
MD Reference: Rig @ 3269.00usft (GL:3,240' + KB:29')  
North Reference: Grid  
Survey Calculation Method: Minimum Curvature  
Database: WellPlanner1

## Planned Survey

Measured Depth (usft)	Inclination (°)	Azimuth (°)	Vertical Depth (usft)	+N/-S (usft)	+E/-W (usft)	Vertical Section (usft)	Dogleg Rate (°/100usft)	Build Rate (°/100usft)	Turn Rate (°/100usft)
9,100.00	19.21	121.76	9,081.46	-315.79	-163.88	-163.61	10.00	10.00	0.00
9,150.00	24.21	121.76	9,127.90	-325.52	-148.16	-147.88	10.00	10.00	0.00
9,200.00	29.21	121.76	9,172.55	-337.34	-129.05	-128.76	10.00	10.00	0.00
9,250.00	34.22	121.76	9,215.07	-351.17	-106.71	-106.41	10.00	10.00	0.00
9,300.00	39.22	121.76	9,255.14	-366.90	-81.30	-80.98	10.00	10.00	0.00
9,350.00	44.22	121.76	9,292.45	-384.41	-53.02	-52.68	10.00	10.00	0.00
9,357.24	44.94	121.76	9,297.61	-387.08	-48.70	-48.36	10.00	10.00	0.00
9,400.00	48.23	117.99	9,326.99	-402.52	-21.76	-21.41	10.00	7.69	-8.82
9,450.00	52.21	114.05	9,358.98	-419.33	12.77	13.13	10.00	7.97	-7.88
9,500.00	56.31	110.52	9,388.19	-434.68	50.32	50.69	10.00	8.20	-7.06
9,550.00	60.50	107.31	9,414.38	-448.46	90.60	90.99	10.00	8.38	-6.41
9,600.00	64.77	104.36	9,437.36	-460.55	133.31	133.71	10.00	8.52	-5.90
9,650.00	69.08	101.61	9,456.96	-470.87	178.12	178.53	10.00	8.63	-5.49
9,700.00	73.44	99.02	9,473.02	-479.33	224.69	225.11	10.00	8.72	-5.18
9,750.00	77.83	96.55	9,485.42	-485.88	272.66	273.09	10.00	8.78	-4.95
9,800.00	82.24	94.15	9,494.07	-490.46	321.68	322.11	10.00	8.82	-4.79
9,850.00	86.66	91.80	9,498.90	-493.04	371.36	371.79	10.00	8.85	-4.69
9,887.67	90.00	90.05	9,500.00	-493.65	409.00	409.43	10.00	8.86	-4.65
9,900.00	90.00	90.05	9,500.00	-493.66	421.34	421.77	0.00	0.00	0.00
10,000.00	90.00	90.05	9,500.00	-493.74	521.34	521.77	0.00	0.00	0.00
10,100.00	90.00	90.05	9,500.00	-493.83	621.34	621.77	0.00	0.00	0.00
10,200.00	90.00	90.05	9,500.00	-493.92	721.34	721.77	0.00	0.00	0.00
10,300.00	90.00	90.05	9,500.00	-494.00	821.34	821.77	0.00	0.00	0.00
10,400.00	90.00	90.05	9,500.00	-494.09	921.34	921.77	0.00	0.00	0.00
10,500.00	90.00	90.05	9,500.00	-494.18	1,021.34	1,021.77	0.00	0.00	0.00
10,600.00	90.00	90.05	9,500.00	-494.27	1,121.34	1,121.77	0.00	0.00	0.00
10,700.00	90.00	90.05	9,500.00	-494.35	1,221.34	1,221.77	0.00	0.00	0.00
10,800.00	90.00	90.05	9,500.00	-494.44	1,321.34	1,321.77	0.00	0.00	0.00
10,900.00	90.00	90.05	9,500.00	-494.53	1,421.34	1,421.77	0.00	0.00	0.00
11,000.00	90.00	90.05	9,500.00	-494.62	1,521.34	1,521.77	0.00	0.00	0.00
11,100.00	90.00	90.05	9,500.00	-494.70	1,621.34	1,621.77	0.00	0.00	0.00
11,200.00	90.00	90.05	9,500.00	-494.79	1,721.34	1,721.77	0.00	0.00	0.00
11,300.00	90.00	90.05	9,500.00	-494.88	1,821.34	1,821.77	0.00	0.00	0.00
11,400.00	90.00	90.05	9,500.00	-494.96	1,921.33	1,921.77	0.00	0.00	0.00
11,500.00	90.00	90.05	9,500.00	-495.05	2,021.33	2,021.77	0.00	0.00	0.00
11,600.00	90.00	90.05	9,500.00	-495.14	2,121.33	2,121.77	0.00	0.00	0.00
11,700.00	90.00	90.05	9,500.00	-495.23	2,221.33	2,221.77	0.00	0.00	0.00
11,800.00	90.00	90.05	9,500.00	-495.31	2,321.33	2,321.77	0.00	0.00	0.00
11,900.00	90.00	90.05	9,500.00	-495.40	2,421.33	2,421.77	0.00	0.00	0.00
12,000.00	90.00	90.05	9,500.00	-495.49	2,521.33	2,521.77	0.00	0.00	0.00
12,100.00	90.00	90.05	9,500.00	-495.58	2,621.33	2,621.77	0.00	0.00	0.00
12,200.00	90.00	90.05	9,500.00	-495.66	2,721.33	2,721.77	0.00	0.00	0.00
12,300.00	90.00	90.05	9,500.00	-495.75	2,821.33	2,821.77	0.00	0.00	0.00
12,400.00	90.00	90.05	9,500.00	-495.84	2,921.33	2,921.77	0.00	0.00	0.00

# Pro Directional Survey Report

<b>Company:</b>	Matador Resources	<b>Local Co-ordinate Reference:</b>	Well 222H
<b>Project:</b>	Eddy County, NM	<b>TVD Reference:</b>	Rig @ 3269.00usft (GL:3,240' + KB:29')
<b>Site:</b>	Leatherneck Fed	<b>MD Reference:</b>	Rig @ 3269.00usft (GL:3,240' + KB:29')
<b>Well:</b>	222H	<b>North Reference:</b>	Grid
<b>Wellbore:</b>	OH	<b>Survey Calculation Method:</b>	Minimum Curvature
<b>Design:</b>	Prelim Plan A	<b>Database:</b>	WellPlanner1

## Planned Survey

Measured Depth (usft)	Inclination (°)	Azimuth (°)	Vertical Depth (usft)	+N/-S (usft)	+E/-W (usft)	Vertical Section (usft)	Dogleg Rate (°/100usft)	Build Rate (°/100usft)	Turn Rate (°/100usft)
12,500.00	90.00	90.05	9,500.00	-495.92	3,021.33	3,021.77	0.00	0.00	0.00
12,600.00	90.00	90.05	9,500.00	-496.01	3,121.33	3,121.77	0.00	0.00	0.00
12,700.00	90.00	90.05	9,500.00	-496.10	3,221.33	3,221.77	0.00	0.00	0.00
12,800.00	90.00	90.05	9,500.00	-496.19	3,321.33	3,321.77	0.00	0.00	0.00
12,900.00	90.00	90.05	9,500.00	-496.27	3,421.33	3,421.77	0.00	0.00	0.00
13,000.00	90.00	90.05	9,500.00	-496.36	3,521.33	3,521.77	0.00	0.00	0.00
13,100.00	90.00	90.05	9,500.00	-496.45	3,621.33	3,621.77	0.00	0.00	0.00
13,200.00	90.00	90.05	9,500.00	-496.54	3,721.33	3,721.77	0.00	0.00	0.00
13,300.00	90.00	90.05	9,500.00	-496.62	3,821.33	3,821.77	0.00	0.00	0.00
13,400.00	90.00	90.05	9,500.00	-496.71	3,921.33	3,921.77	0.00	0.00	0.00
13,500.00	90.00	90.05	9,500.00	-496.80	4,021.33	4,021.77	0.00	0.00	0.00
13,600.00	90.00	90.05	9,500.00	-496.88	4,121.33	4,121.77	0.00	0.00	0.00
13,700.00	90.00	90.05	9,500.00	-496.97	4,221.33	4,221.77	0.00	0.00	0.00
13,800.00	90.00	90.05	9,500.00	-497.06	4,321.33	4,321.77	0.00	0.00	0.00
13,900.00	90.00	90.05	9,500.00	-497.15	4,421.33	4,421.77	0.00	0.00	0.00
14,000.00	90.00	90.05	9,500.00	-497.23	4,521.33	4,521.77	0.00	0.00	0.00
14,100.00	90.00	90.05	9,500.00	-497.32	4,621.33	4,621.77	0.00	0.00	0.00
14,200.00	90.00	90.05	9,500.00	-497.41	4,721.33	4,721.77	0.00	0.00	0.00
14,300.00	90.00	90.05	9,500.00	-497.50	4,821.33	4,821.77	0.00	0.00	0.00
14,400.00	90.00	90.05	9,500.00	-497.58	4,921.33	4,921.77	0.00	0.00	0.00
14,500.00	90.00	90.05	9,500.00	-497.67	5,021.33	5,021.77	0.00	0.00	0.00
14,600.00	90.00	90.05	9,500.00	-497.76	5,121.33	5,121.77	0.00	0.00	0.00
14,700.00	90.00	90.05	9,500.00	-497.84	5,221.33	5,221.77	0.00	0.00	0.00
14,800.00	90.00	90.05	9,500.00	-497.93	5,321.33	5,321.77	0.00	0.00	0.00
14,900.00	90.00	90.05	9,500.00	-498.02	5,421.33	5,421.77	0.00	0.00	0.00
15,000.00	90.00	90.05	9,500.00	-498.11	5,521.33	5,521.77	0.00	0.00	0.00
15,100.00	90.00	90.05	9,500.00	-498.19	5,621.33	5,621.77	0.00	0.00	0.00
15,200.00	90.00	90.05	9,500.00	-498.28	5,721.33	5,721.77	0.00	0.00	0.00
15,300.00	90.00	90.05	9,500.00	-498.37	5,821.33	5,821.77	0.00	0.00	0.00
15,400.00	90.00	90.05	9,500.00	-498.46	5,921.33	5,921.77	0.00	0.00	0.00
15,500.00	90.00	90.05	9,500.00	-498.54	6,021.33	6,021.77	0.00	0.00	0.00
15,600.00	90.00	90.05	9,500.00	-498.63	6,121.33	6,121.77	0.00	0.00	0.00
15,700.00	90.00	90.05	9,500.00	-498.72	6,221.33	6,221.77	0.00	0.00	0.00
15,800.00	90.00	90.05	9,500.00	-498.80	6,321.33	6,321.77	0.00	0.00	0.00
15,900.00	90.00	90.05	9,500.00	-498.89	6,421.33	6,421.77	0.00	0.00	0.00
16,000.00	90.00	90.05	9,500.00	-498.98	6,521.33	6,521.77	0.00	0.00	0.00
16,100.00	90.00	90.05	9,500.00	-499.07	6,621.33	6,621.77	0.00	0.00	0.00
16,200.00	90.00	90.05	9,500.00	-499.15	6,721.33	6,721.77	0.00	0.00	0.00
16,300.00	90.00	90.05	9,500.00	-499.24	6,821.33	6,821.77	0.00	0.00	0.00
16,400.00	90.00	90.05	9,500.00	-499.33	6,921.33	6,921.77	0.00	0.00	0.00
16,500.00	90.00	90.05	9,500.00	-499.42	7,021.33	7,021.77	0.00	0.00	0.00
16,600.00	90.00	90.05	9,500.00	-499.50	7,121.33	7,121.77	0.00	0.00	0.00
16,700.00	90.00	90.05	9,500.00	-499.59	7,221.33	7,221.77	0.00	0.00	0.00

# Pro Directional Survey Report

<b>Company:</b>	Matador Resources	<b>Local Co-ordinate Reference:</b>	Well 222H
<b>Project:</b>	Eddy County, NM	<b>TVD Reference:</b>	Rig @ 3269.00usft (GL:3,240' + KB:29')
<b>Site:</b>	Leatherneck Fed	<b>MD Reference:</b>	Rig @ 3269.00usft (GL:3,240' + KB:29')
<b>Well:</b>	222H	<b>North Reference:</b>	Grid
<b>Wellbore:</b>	OH	<b>Survey Calculation Method:</b>	Minimum Curvature
<b>Design:</b>	Prelim Plan A	<b>Database:</b>	WellPlanner1

## Planned Survey

Measured Depth (usft)	Inclination (°)	Azimuth (°)	Vertical Depth (usft)	+N/-S (usft)	+E/-W (usft)	Vertical Section (usft)	Dogleg Rate (°/100usft)	Build Rate (°/100usft)	Turn Rate (°/100usft)
16,800.00	90.00	90.05	9,500.00	-499.68	7,321.33	7,321.77	0.00	0.00	0.00
16,900.00	90.00	90.05	9,500.00	-499.76	7,421.33	7,421.77	0.00	0.00	0.00
17,000.00	90.00	90.05	9,500.00	-499.85	7,521.33	7,521.77	0.00	0.00	0.00
17,100.00	90.00	90.05	9,500.00	-499.94	7,621.33	7,621.77	0.00	0.00	0.00
17,200.00	90.00	90.05	9,500.00	-500.03	7,721.33	7,721.77	0.00	0.00	0.00
17,300.00	90.00	90.05	9,500.00	-500.11	7,821.33	7,821.77	0.00	0.00	0.00
17,400.00	90.00	90.05	9,500.00	-500.20	7,921.33	7,921.77	0.00	0.00	0.00
17,500.00	90.00	90.05	9,500.00	-500.29	8,021.33	8,021.77	0.00	0.00	0.00
17,600.00	90.00	90.05	9,500.00	-500.38	8,121.33	8,121.77	0.00	0.00	0.00
17,700.00	90.00	90.05	9,500.00	-500.46	8,221.33	8,221.77	0.00	0.00	0.00
17,800.00	90.00	90.05	9,500.00	-500.55	8,321.33	8,321.77	0.00	0.00	0.00
17,900.00	90.00	90.05	9,500.00	-500.64	8,421.33	8,421.77	0.00	0.00	0.00
18,000.00	90.00	90.05	9,500.00	-500.72	8,521.33	8,521.77	0.00	0.00	0.00
18,100.00	90.00	90.05	9,500.00	-500.81	8,621.33	8,621.77	0.00	0.00	0.00
18,200.00	90.00	90.05	9,500.00	-500.90	8,721.33	8,721.77	0.00	0.00	0.00
18,300.00	90.00	90.05	9,500.00	-500.99	8,821.33	8,821.77	0.00	0.00	0.00
18,400.00	90.00	90.05	9,500.00	-501.07	8,921.33	8,921.77	0.00	0.00	0.00
18,500.00	90.00	90.05	9,500.00	-501.16	9,021.33	9,021.77	0.00	0.00	0.00
18,600.00	90.00	90.05	9,500.00	-501.25	9,121.33	9,121.77	0.00	0.00	0.00
18,700.00	90.00	90.05	9,500.00	-501.34	9,221.33	9,221.77	0.00	0.00	0.00
18,800.00	90.00	90.05	9,500.00	-501.42	9,321.33	9,321.77	0.00	0.00	0.00
18,900.00	90.00	90.05	9,500.00	-501.51	9,421.33	9,421.77	0.00	0.00	0.00
19,000.00	90.00	90.05	9,500.00	-501.60	9,521.33	9,521.77	0.00	0.00	0.00
19,100.00	90.00	90.05	9,500.00	-501.68	9,621.33	9,621.77	0.00	0.00	0.00
19,200.00	90.00	90.05	9,500.00	-501.77	9,721.33	9,721.77	0.00	0.00	0.00
19,300.00	90.00	90.05	9,500.00	-501.86	9,821.33	9,821.77	0.00	0.00	0.00
19,400.00	90.00	90.05	9,500.00	-501.95	9,921.33	9,921.77	0.00	0.00	0.00
19,461.67	90.00	90.05	9,500.00	-502.00	9,983.00	9,983.43	0.00	0.00	0.00

## Design Targets

Target Name	Dip Angle (°)	Dip Dir. (°)	TVD (usft)	+N/-S (usft)	+E/-W (usft)	Northing (usft)	Easting (usft)	Latitude	Longitude
[LFed2]LPP - hit/miss target - Shape - Point	0.00	0.00	1.00	-502.00	9,893.00	562,475.00	575,235.00	32.5461149	-104.0891778
- plan misses target center by 9499.00usft at 19371.67usft MD (9500.00 TVD, -501.92 N, 9893.00 E)									
[LFed2]FPP - plan misses target center by 501.95usft at 1.00usft MD (1.00 TVD, 0.00 N, 0.00 E) - Point	0.00	0.00	1.00	-494.00	89.00	562,483.00	565,431.00	32.5461947	-104.1209938
[LFed#222H]PBHL - plan hits target center - Point	0.00	0.00	9,500.00	-502.00	9,983.00	562,475.00	575,325.00	32.5461144	-104.0888857



# Pro Directional Survey Report

<b>Company:</b>	Matador Resources	<b>Local Co-ordinate Reference:</b>	Well 222H
<b>Project:</b>	Eddy County, NM	<b>TVD Reference:</b>	Rig @ 3269.00usft (GL:3,240' + KB:29')
<b>Site:</b>	Leatherneck Fed	<b>MD Reference:</b>	Rig @ 3269.00usft (GL:3,240' + KB:29')
<b>Well:</b>	222H	<b>North Reference:</b>	Grid
<b>Wellbore:</b>	OH	<b>Survey Calculation Method:</b>	Minimum Curvature
<b>Design:</b>	Prelim Plan A	<b>Database:</b>	WellPlanner1

Checked By: _____	Approved By: _____	Date: _____
-------------------	--------------------	-------------

# Pro Directional Anticollision Report

<b>Company:</b>	Matador Resources	<b>Local Co-ordinate Reference:</b>	Well 222H
<b>Project:</b>	Eddy County, NM	<b>TVD Reference:</b>	Rig @ 3269.00usft (GL:3,240' + KB:29')
<b>Reference Site:</b>	Leatherneck Fed	<b>MD Reference:</b>	Rig @ 3269.00usft (GL:3,240' + KB:29')
<b>Site Error:</b>	0.00 usft	<b>North Reference:</b>	Grid
<b>Reference Well:</b>	222H	<b>Survey Calculation Method:</b>	Minimum Curvature
<b>Well Error:</b>	0.00 usft	<b>Output errors are at</b>	2.00 sigma
<b>Reference Wellbore</b>	OH	<b>Database:</b>	WellPlanner1
<b>Reference Design:</b>	Prelim Plan A	<b>Offset TVD Reference:</b>	Offset Datum

Reference	Prelim Plan A		
Filter type:	NO GLOBAL FILTER: Using user defined selection & filtering criteria		
Interpolation Method:	MD Interval 100.00usft	Error Model:	ISCWSA
Depth Range:	Unlimited	Scan Method:	Closest Approach 3D
Results Limited by:	Maximum center-center distance of 1,750.59 usft	Error Surface:	Pedal Curve
Warning Levels Evaluated at:	2.00 Sigma	Casing Method:	Not applied

Survey Tool Program		Date 10/31/2017		
From (usft)	To (usft)	Survey (Wellbore)	Tool Name	Description
0.00	1,200.00	Prelim Plan A (OH)	MWD+HDGM	OWSG MWD + HRGM
1,200.00	8,900.00	Prelim Plan A (OH)	MWD+HDGM	OWSG MWD + HRGM
8,900.00	19,461.67	Prelim Plan A (OH)	MWD+HDGM	OWSG MWD + HRGM

Summary						
Site Name	Reference Measured Depth (usft)	Offset Measured Depth (usft)	Distance Between Centres (usft)	Distance Between Ellipses (usft)	Separation Factor	Warning
Offset Well - Wellbore - Design						
Leatherneck Fed						
121H - OH - Prelim Plan A	1,400.00	1,398.00	880.21	871.64	102.749	CC, ES
121H - OH - Prelim Plan A	7,800.00	7,850.00	1,203.32	1,158.08	26.597	SF
122H - OH - Prelim Plan A	1,400.00	1,399.00	90.00	81.43	10.506	CC, ES
122H - OH - Prelim Plan A	7,609.68	7,690.08	332.76	287.45	7.344	SF
131H - OH - Prelim Plan A	1,400.00	1,398.00	850.21	841.65	99.248	CC, ES
131H - OH - Prelim Plan A	19,461.67	18,990.35	1,389.20	943.43	3.116	SF
132H - OH - Prelim Plan A	1,500.00	1,500.00	60.00	51.31	6.907	CC, ES
132H - OH - Prelim Plan A	19,461.67	19,040.14	421.00	259.41	2.605	SF
201H - OH - Prelim Plan A	1,888.74	1,910.11	815.83	806.16	84.413	CC
201H - OH - Prelim Plan A	1,900.00	1,920.90	815.84	806.14	84.071	ES
201H - OH - Prelim Plan A	19,461.67	19,179.60	1,342.36	883.22	2.924	SF
202H - OH - Prelim Plan A	1,600.00	1,600.00	30.00	21.14	3.385	CC, ES
202H - OH - Prelim Plan A	19,461.67	19,211.29	241.00	79.32	1.491	Level 3, SF
221H - OH - Prelim Plan A	2,079.78	2,122.09	775.40	764.98	74.470	CC
221H - OH - Prelim Plan A	2,100.00	2,142.29	775.43	764.93	73.880	ES
221H - OH - Prelim Plan A	19,461.67	19,444.41	1,320.00	854.44	2.835	SF

Offset Design Leatherneck Fed - 121H - OH - Prelim Plan A											Offset Site Error:	0.00 usft
Survey Program: 0-MWD+HDGM, 1200-MWD+HDGM, 7100-MWD+HDGM											Offset Well Error:	0.00 usft
Reference		Offset		Semi Major Axis		Highside Toolface (°)	Distance		Minimum Separation (usft)	Separation Factor	Warning	
Measured Depth (usft)	Vertical Depth (usft)	Measured Depth (usft)	Vertical Depth (usft)	Reference (usft)	Offset (usft)		Offset Wellbore Centre +N/-S (usft)	+E/-W (usft)				
0.00	0.00	2.00	-2.00	0.00	0.00	1.24	880.00	19.00	880.21			
100.00	100.00	102.00	98.00	0.13	0.13	1.24	880.00	19.00	880.21	879.94	0.26	3,363.611
200.00	200.00	202.00	198.00	0.49	0.49	1.24	880.00	19.00	880.21	879.23	0.98	899.428
300.00	300.00	302.00	298.00	0.84	0.85	1.24	880.00	19.00	880.21	878.51	1.70	519.120
400.00	400.00	402.00	398.00	1.20	1.21	1.24	880.00	19.00	880.21	877.79	2.41	364.850
500.00	500.00	502.00	498.00	1.56	1.57	1.24	880.00	19.00	880.21	877.08	3.13	281.264
600.00	600.00	602.00	598.00	1.92	1.93	1.24	880.00	19.00	880.21	876.36	3.85	228.839
700.00	700.00	702.00	698.00	2.28	2.29	1.24	880.00	19.00	880.21	875.64	4.56	192.886
800.00	800.00	802.00	798.00	2.64	2.64	1.24	880.00	19.00	880.21	874.92	5.28	166.696
900.00	900.00	902.00	898.00	3.00	3.00	1.24	880.00	19.00	880.21	874.21	6.00	146.769

CC - Min centre to center distance or convergent point, SF - min separation factor, ES - min ellipse separation

# Pro Directional Anticollision Report

Company: Matador Resources  
Project: Eddy County, NM  
Reference Site: Leatherneck Fed  
Site Error: 0.00 usft  
Reference Well: 222H  
Well Error: 0.00 usft  
Reference Wellbore: OH  
Reference Design: Prelim Plan A

Local Co-ordinate Reference: Well 222H  
TVD Reference: Rig @ 3269.00usft (GL:3,240' + KB:29')  
MD Reference: Rig @ 3269.00usft (GL:3,240' + KB:29')  
North Reference: Grid  
Survey Calculation Method: Minimum Curvature  
Output errors are at: 2.00 sigma  
Database: WellPlanner1  
Offset TVD Reference: Offset Datum

Offset Design Leatherneck Fed - 121H - OH - Prelim Plan A												Offset Site Error:	0.00 usft
Survey Program: 0-MWD+HDGM, 1200-MWD+HDGM, 7100-MWD+HDGM												Offset Well Error:	0.00 usft
Reference		Offset		Semi Major Axis		Distance							
Measured Depth (usft)	Vertical Depth (usft)	Measured Depth (usft)	Vertical Depth (usft)	Reference (usft)	Offset (usft)	Highside Toolface (°)	Offset Wellbore Centre +N/-S (usft)	+E/-W (usft)	Between Centres (usft)	Between Ellipses (usft)	Minimum Separation (usft)	Separation Factor	Warning
1,000.00	1,000.00	1,002.00	998.00	3.35	3.36	1.24	880.00	19.00	880.21	873.49	6.71	131.097	
1,100.00	1,100.00	1,102.00	1,098.00	3.71	3.72	1.24	880.00	19.00	880.21	872.77	7.43	118.449	
1,200.00	1,200.00	1,202.00	1,198.00	4.07	4.07	1.24	880.00	19.00	880.21	872.06	8.14	108.073	
1,300.00	1,300.00	1,302.00	1,298.00	4.25	4.25	1.24	880.00	19.00	880.21	871.70	8.51	103.462	
1,400.00	1,400.00	1,398.00	1,398.00	4.28	4.28	1.24	880.00	19.00	880.21	871.64	8.57	102.749 CC, ES	
1,500.00	1,500.00	1,490.39	1,490.39	4.34	4.34	1.20	880.40	18.41	880.63	871.95	8.68	101.457	
1,600.00	1,600.00	1,582.58	1,582.55	4.43	4.41	1.08	881.64	16.60	881.94	873.09	8.84	99.717	
1,700.00	1,700.00	1,674.68	1,674.57	4.55	4.52	0.88	883.72	13.57	884.14	875.08	9.06	97.606	
1,800.00	1,799.99	1,766.62	1,766.37	4.68	4.64	148.04	886.63	9.33	887.98	878.67	9.31	95.359	
1,900.00	1,899.96	1,858.35	1,857.86	4.83	4.78	147.74	890.36	3.89	894.22	884.61	9.60	93.117	
2,000.00	1,999.86	1,954.21	1,953.37	5.00	4.95	147.40	895.00	-2.88	902.71	892.77	9.94	90.776	
2,100.00	2,099.68	2,053.63	2,052.41	5.19	5.15	147.10	899.89	-10.03	912.78	902.45	10.33	88.336	
2,200.00	2,199.37	2,152.91	2,151.32	5.40	5.37	146.86	904.79	-17.17	924.32	913.56	10.76	85.920	
2,300.00	2,298.99	2,252.13	2,250.16	5.63	5.60	146.71	909.67	-24.30	936.60	925.38	11.21	83.521	
2,400.00	2,398.60	2,351.35	2,348.99	5.88	5.85	146.57	914.56	-31.43	948.88	937.18	11.70	81.113	
2,500.00	2,498.22	2,450.56	2,447.83	6.14	6.11	146.43	919.45	-38.57	961.16	948.95	12.21	78.735	
2,600.00	2,597.84	2,549.78	2,546.67	6.41	6.38	146.29	924.34	-45.70	973.45	960.71	12.74	76.415	
2,700.00	2,697.46	2,648.99	2,645.51	6.69	6.66	146.16	929.23	-52.83	985.75	972.46	13.29	74.171	
2,800.00	2,797.08	2,748.21	2,744.35	6.98	6.96	146.03	934.11	-59.97	998.05	984.19	13.86	72.017	
2,900.00	2,896.70	2,847.43	2,843.19	7.28	7.25	145.91	939.00	-67.10	1,010.36	995.91	14.44	69.959	
3,000.00	2,996.32	2,946.64	2,942.02	7.59	7.56	145.78	943.89	-74.23	1,022.67	1,007.63	15.04	68.000	
3,100.00	3,095.94	3,045.86	3,040.86	7.90	7.87	145.66	948.78	-81.37	1,034.98	1,019.33	15.65	66.141	
3,200.00	3,195.56	3,145.07	3,139.70	8.22	8.19	145.55	953.67	-88.50	1,047.30	1,031.03	16.27	64.380	
3,300.00	3,295.18	3,244.29	3,238.54	8.54	8.51	145.43	958.55	-95.63	1,059.62	1,042.73	16.90	62.713	
3,400.00	3,394.80	3,343.50	3,337.38	8.87	8.83	145.32	963.44	-102.77	1,071.95	1,054.42	17.53	61.136	
3,500.00	3,494.42	3,442.72	3,436.22	9.21	9.16	145.21	968.33	-109.90	1,084.28	1,066.11	18.18	59.646	
3,600.00	3,594.04	3,541.94	3,535.05	9.54	9.49	145.11	973.22	-117.03	1,096.62	1,077.79	18.83	58.237	
3,700.00	3,693.66	3,641.15	3,633.89	9.88	9.83	145.00	978.11	-124.16	1,108.96	1,089.47	19.49	56.905	
3,800.00	3,793.28	3,740.37	3,732.73	10.22	10.17	144.90	983.00	-131.30	1,121.30	1,101.15	20.15	55.645	
3,900.00	3,892.90	3,839.58	3,831.57	10.57	10.51	144.80	987.88	-138.43	1,133.65	1,112.83	20.82	54.452	
4,000.00	3,992.52	3,938.80	3,930.41	10.91	10.85	144.70	992.77	-145.56	1,146.00	1,124.51	21.49	53.323	
4,100.00	4,092.14	4,038.02	4,029.25	11.26	11.19	144.61	997.66	-152.70	1,158.35	1,136.18	22.17	52.252	
4,200.00	4,191.76	4,137.23	4,128.08	11.61	11.54	144.51	1,002.55	-159.83	1,170.71	1,147.86	22.85	51.237	
4,300.00	4,291.37	4,239.51	4,229.97	11.97	11.90	144.42	1,007.57	-167.15	1,183.05	1,159.50	23.55	50.246	
4,400.00	4,390.99	4,361.97	4,352.16	12.32	12.32	144.41	1,012.20	-173.91	1,194.19	1,169.86	24.32	49.099	
4,500.00	4,490.61	4,484.86	4,474.97	12.68	12.73	144.54	1,014.62	-177.45	1,203.39	1,178.30	25.09	47.967	
4,600.00	4,590.23	4,601.87	4,588.23	13.03	13.11	144.79	1,015.00	-178.00	1,210.84	1,185.02	25.82	46.901	
4,700.00	4,689.85	4,702.25	4,687.85	13.39	13.44	145.02	1,015.00	-178.00	1,217.98	1,191.49	26.49	45.980	
4,800.00	4,789.47	4,802.63	4,787.47	13.75	13.76	145.26	1,015.00	-178.00	1,225.14	1,197.98	27.16	45.101	
4,900.00	4,889.09	4,903.01	4,887.09	14.11	14.09	145.49	1,015.00	-178.00	1,232.32	1,204.48	27.84	44.262	
5,000.00	4,988.71	5,003.39	4,986.71	14.47	14.42	145.72	1,015.00	-178.00	1,239.52	1,211.00	28.52	43.459	
5,100.00	5,088.33	5,103.77	5,086.33	14.84	14.75	145.94	1,015.00	-178.00	1,246.74	1,217.54	29.20	42.692	
5,200.00	5,187.95	5,204.15	5,185.95	15.20	15.08	146.16	1,015.00	-178.00	1,253.98	1,224.09	29.89	41.957	
5,300.00	5,287.57	5,304.53	5,285.57	15.57	15.41	146.38	1,015.00	-178.00	1,261.24	1,230.66	30.57	41.254	
5,400.00	5,387.19	5,404.91	5,385.19	15.93	15.75	146.60	1,015.00	-178.00	1,268.51	1,237.25	31.26	40.579	
5,500.00	5,486.81	5,505.29	5,484.81	16.30	16.08	146.82	1,015.00	-178.00	1,275.81	1,243.86	31.95	39.933	
5,600.00	5,586.43	5,605.67	5,584.43	16.66	16.42	147.03	1,015.00	-178.00	1,283.12	1,250.48	32.64	39.312	
5,700.00	5,686.05	5,706.06	5,684.05	17.03	16.76	147.24	1,015.00	-178.00	1,290.45	1,257.12	33.33	38.716	
5,800.00	5,785.67	5,806.44	5,783.67	17.40	17.10	147.45	1,015.00	-178.00	1,297.79	1,263.77	34.02	38.143	
5,900.00	5,885.31	5,906.79	5,883.31	17.76	17.43	147.67	1,015.00	-178.00	1,304.92	1,270.20	34.72	37.586	
6,000.00	5,985.11	6,006.99	5,983.11	18.12	17.77	147.86	1,015.00	-178.00	1,310.17	1,274.77	35.41	37.001	
6,100.00	6,085.05	6,107.06	6,083.05	18.47	18.11	147.97	1,015.00	-178.00	1,313.22	1,277.12	36.10	36.381	

CC - Min centre to center distance or convergent point, SF - min separation factor, ES - min ellipse separation

# Pro Directional Anticollision Report

Company: Matador Resources  
Project: Eddy County, NM  
Reference Site: Leatherneck Fed  
Site Error: 0.00 usft  
Reference Well: 222H  
Well Error: 0.00 usft  
Reference Wellbore: OH  
Reference Design: Prelim Plan A

Local Co-ordinate Reference: Well 222H  
TVD Reference: Rig @ 3269.00usft (GL:3,240' + KB:29')  
MD Reference: Rig @ 3269.00usft (GL:3,240' + KB:29')  
North Reference: Grid  
Survey Calculation Method: Minimum Curvature  
Output errors are at: 2.00 sigma  
Database: WellPlanner1  
Offset TVD Reference: Offset Datum

Offset Design Leatherneck Fed - 121H - OH - Prelim Plan A													Offset Site Error: 0.00 usft
Survey Program: 0-MWD+HDGM, 1200-MWD+HDGM, 7100-MWD+HDGM.													Offset Well Error: 0.00 usft
Reference		Offset		Semi Major Axis		Distance							
Measured Depth (usft)	Vertical Depth (usft)	Measured Depth (usft)	Vertical Depth (usft)	Reference (usft)	Offset (usft)	Highside Toolface (°)	Offset Wellbore Centre +N/-S (usft)	+E/-W (usft)	Between Centres (usft)	Between Ellipses (usft)	Minimum Separation (usft)	Separation Factor	Warning
6,200.00	6,185.04	6,207.06	6,183.04	18.80	18.45	0.57	1,015.00	-178.00	1,314.06	1,277.30	36.77	35.742	
6,300.00	6,285.04	6,307.06	6,283.04	19.10	18.80	0.57	1,015.00	-178.00	1,314.06	1,276.64	37.42	35.113	
6,400.00	6,385.04	6,407.06	6,383.04	19.41	19.14	0.57	1,015.00	-178.00	1,314.06	1,275.98	38.08	34.503	
6,500.00	6,485.04	6,507.06	6,483.04	19.73	19.48	0.57	1,015.00	-178.00	1,314.06	1,275.32	38.75	33.913	
6,600.00	6,585.04	6,607.06	6,583.04	20.04	19.82	0.57	1,015.00	-178.00	1,314.06	1,274.65	39.41	33.342	
6,700.00	6,685.04	6,707.06	6,683.04	20.35	20.16	0.57	1,015.00	-178.00	1,314.06	1,273.99	40.08	32.787	
6,800.00	6,785.04	6,807.06	6,783.04	20.67	20.51	0.57	1,015.00	-178.00	1,314.06	1,273.32	40.75	32.250	
6,900.00	6,885.04	6,907.06	6,883.04	20.99	20.85	0.57	1,015.00	-178.00	1,314.06	1,272.65	41.42	31.728	
7,000.00	6,985.04	7,007.06	6,983.04	21.31	21.19	0.57	1,015.00	-178.00	1,314.06	1,271.99	42.08	31.231	
7,100.00	7,085.04	7,092.94	7,083.04	21.63	21.33	0.57	1,015.00	-178.00	1,314.06	1,271.51	42.55	30.882	
7,200.00	7,185.04	7,685.42	7,608.93	21.95	21.42	9.40	903.37	7.98	1,291.00	1,249.56	41.44	31.153	
7,300.00	7,285.04	7,725.69	7,633.80	22.27	21.49	10.84	890.13	36.74	1,260.53	1,218.23	42.29	29.804	
7,400.00	7,385.04	7,760.59	7,653.86	22.60	21.58	12.17	879.44	63.22	1,235.59	1,192.48	43.12	28.655	
7,500.00	7,485.04	7,790.92	7,670.11	22.92	21.67	13.38	870.78	87.31	1,216.90	1,173.03	43.87	27.737	
7,600.00	7,585.04	7,817.37	7,683.35	23.25	21.76	14.47	863.73	109.10	1,205.02	1,160.50	44.51	27.071	
7,700.00	7,685.04	7,850.00	7,698.43	23.57	21.89	15.85	855.70	136.89	1,200.45	1,155.41	45.03	26.657	
7,715.39	7,700.43	7,850.00	7,698.43	23.62	21.89	15.85	855.70	136.89	1,200.35	1,155.27	45.08	26.627	
7,800.00	7,785.04	7,850.00	7,698.43	23.90	21.89	15.85	855.70	136.89	1,203.32	1,158.08	45.24	26.597 SF	
7,900.00	7,885.04	7,879.08	7,710.68	24.23	22.03	17.11	849.17	162.44	1,213.64	1,168.21	45.43	26.714	
8,000.00	7,985.04	7,900.00	7,718.78	24.56	22.14	18.03	844.86	181.24	1,231.59	1,186.18	45.41	27.124	
8,100.00	8,085.04	7,900.00	7,718.78	24.89	22.14	18.03	844.86	181.24	1,256.84	1,211.77	45.08	27.882	
8,200.00	8,185.04	7,922.51	7,726.80	25.22	22.27	19.02	840.58	201.83	1,288.84	1,244.04	44.80	28.767	
8,300.00	8,285.04	7,934.19	7,730.68	25.55	22.34	19.54	838.51	212.65	1,327.39	1,283.04	44.34	29.935	
8,400.00	8,385.04	7,950.00	7,735.63	25.88	22.43	20.24	835.87	227.43	1,371.92	1,328.07	43.85	31.286	
8,500.00	8,485.04	7,950.00	7,735.63	26.22	22.43	20.24	835.87	227.43	1,421.85	1,378.66	43.19	32.922	
8,600.00	8,585.04	7,950.00	7,735.63	26.55	22.43	20.24	835.87	227.43	1,476.86	1,434.35	42.51	34.738	
8,700.00	8,685.04	7,971.26	7,741.71	26.88	22.58	21.18	832.63	247.55	1,535.91	1,493.87	42.04	36.530	
8,800.00	8,785.04	7,978.68	7,743.67	27.22	22.63	21.51	831.59	254.62	1,599.09	1,557.62	41.47	38.557	
8,900.00	8,885.04	8,000.00	7,748.86	27.39	22.79	22.45	828.82	275.11	1,666.01	1,625.14	40.87	40.764	
9,000.00	8,984.64	8,000.00	7,748.86	27.41	22.79	-90.22	828.82	275.11	1,736.21	1,696.07	40.14	43.255	

# Pro Directional Anticollision Report

Company: Matador Resources  
Project: Eddy County, NM  
Reference Site: Leatherneck Fed  
Site Error: 0.00 usft  
Reference Well: 222H  
Well Error: 0.00 usft  
Reference Wellbore: OH  
Reference Design: Prelim Plan A

Local Co-ordinate Reference: Well 222H  
TVD Reference: Rig @ 3269.00usft (GL:3,240' + KB:29')  
MD Reference: Rig @ 3269.00usft (GL:3,240' + KB:29')  
North Reference: Grid  
Survey Calculation Method: Minimum Curvature  
Output errors are at: 2.00 sigma  
Database: WellPlanner1  
Offset TVD Reference: Offset Datum

Offset Design      Leatherneck Fed - 122H - OH - Prelim Plan A													Offset Site Error: 0.00 usft
Survey Program: 0-MWD+HDGM, 1200-MWD+HDGM, 7200-MWD+HDGM													Offset Well Error: 0.00 usft
Reference		Offset		Semi Major Axis			Distance						
Measured Depth (usft)	Vertical Depth (usft)	Measured Depth (usft)	Vertical Depth (usft)	Reference (usft)	Offset (usft)	Highside Toolface (°)	Offset Wellbore Centre +N/-S (usft)	+E/-W (usft)	Between Centres (usft)	Between Ellipses (usft)	Minimum Separation (usft)	Separation Factor	Warning
0.00	0.00	1.00	-1.00	0.00	0.00	180.00	-90.00	0.00	90.00				
100.00	100.00	101.00	99.00	0.13	0.13	180.00	-90.00	0.00	90.00	89.74	0.26	348.702	
200.00	200.00	201.00	199.00	0.49	0.49	180.00	-90.00	0.00	90.00	89.02	0.98	92.304	
300.00	300.00	301.00	299.00	0.84	0.85	180.00	-90.00	0.00	90.00	88.31	1.69	53.192	
400.00	400.00	401.00	399.00	1.20	1.21	180.00	-90.00	0.00	90.00	87.59	2.41	37.361	
500.00	500.00	501.00	499.00	1.56	1.56	180.00	-90.00	0.00	90.00	86.87	3.13	28.792	
600.00	600.00	601.00	599.00	1.92	1.92	180.00	-90.00	0.00	90.00	86.16	3.84	23.420	
700.00	700.00	701.00	699.00	2.28	2.28	180.00	-90.00	0.00	90.00	85.44	4.56	19.738	
800.00	800.00	801.00	799.00	2.64	2.64	180.00	-90.00	0.00	90.00	84.72	5.28	17.056	
900.00	900.00	901.00	899.00	3.00	3.00	180.00	-90.00	0.00	90.00	84.01	5.99	15.016	
1,000.00	1,000.00	1,001.00	999.00	3.35	3.36	180.00	-90.00	0.00	90.00	83.29	6.71	13.412	
1,100.00	1,100.00	1,101.00	1,099.00	3.71	3.72	180.00	-90.00	0.00	90.00	82.57	7.43	12.117	
1,200.00	1,200.00	1,201.00	1,199.00	4.07	4.07	180.00	-90.00	0.00	90.00	81.86	8.14	11.053	
1,300.00	1,300.00	1,301.00	1,299.00	4.25	4.25	180.00	-90.00	0.00	90.00	81.49	8.51	10.579	
1,400.00	1,400.00	1,399.00	1,399.00	4.28	4.28	180.00	-90.00	0.00	90.00	81.43	8.57	10.506 CC, ES	
1,500.00	1,500.00	1,497.53	1,497.53	4.34	4.34	-179.84	-90.79	-0.25	90.80	82.12	8.68	10.460	
1,600.00	1,600.00	1,595.99	1,595.95	4.43	4.42	-179.37	-93.19	-1.02	93.25	84.40	8.85	10.540	
1,700.00	1,700.00	1,694.33	1,694.20	4.55	4.53	-178.65	-97.20	-2.30	97.35	88.28	9.06	10.740	
1,800.00	1,799.99	1,792.55	1,792.25	4.68	4.66	-30.51	-102.81	-4.08	102.36	93.04	9.32	10.981	
1,900.00	1,899.96	1,890.68	1,890.08	4.83	4.82	-30.10	-110.01	-6.38	107.53	97.91	9.62	11.182	
2,000.00	1,999.86	1,988.72	1,987.69	5.00	5.00	-29.93	-118.79	-9.18	112.84	102.89	9.95	11.339	
2,100.00	2,099.68	2,086.67	2,085.02	5.19	5.21	-29.97	-129.16	-12.49	118.29	107.97	10.32	11.458	
2,200.00	2,199.37	2,184.51	2,182.07	5.40	5.43	-30.21	-141.09	-16.29	123.88	113.15	10.73	11.545	
2,300.00	2,298.99	2,284.01	2,280.60	5.63	5.68	-30.51	-154.26	-20.49	129.78	118.59	11.19	11.602	
2,400.00	2,398.60	2,383.84	2,379.45	5.88	5.96	-30.79	-167.50	-24.71	135.70	124.03	11.67	11.625	
2,500.00	2,498.22	2,483.66	2,478.30	6.14	6.24	-31.05	-180.74	-28.93	141.63	129.44	12.19	11.621	
2,600.00	2,597.84	2,583.48	2,577.15	6.41	6.54	-31.28	-193.97	-33.15	147.56	134.84	12.72	11.597	
2,700.00	2,697.46	2,683.30	2,676.00	6.69	6.85	-31.50	-207.21	-37.37	153.50	140.21	13.28	11.558	
2,800.00	2,797.08	2,783.13	2,774.85	6.98	7.17	-31.70	-220.44	-41.59	159.43	145.58	13.85	11.507	
2,900.00	2,896.70	2,882.95	2,873.70	7.28	7.50	-31.88	-233.68	-45.81	165.37	150.92	14.44	11.449	
3,000.00	2,996.32	2,982.77	2,972.56	7.59	7.83	-32.06	-246.92	-50.04	171.30	156.26	15.05	11.384	
3,100.00	3,095.94	3,082.59	3,071.41	7.90	8.18	-32.22	-260.15	-54.26	177.24	161.58	15.66	11.316	
3,200.00	3,195.56	3,182.41	3,170.26	8.22	8.53	-32.37	-273.39	-58.48	183.18	166.90	16.29	11.246	
3,300.00	3,295.18	3,282.24	3,269.11	8.54	8.88	-32.51	-286.62	-62.70	189.13	172.20	16.92	11.175	
3,400.00	3,394.80	3,382.06	3,367.96	8.87	9.24	-32.64	-299.86	-66.92	195.07	177.50	17.57	11.104	
3,500.00	3,494.42	3,481.88	3,466.81	9.21	9.60	-32.77	-313.10	-71.14	201.01	182.79	18.22	11.033	
3,600.00	3,594.04	3,581.70	3,565.66	9.54	9.97	-32.88	-326.33	-75.36	206.96	188.08	18.88	10.963	
3,700.00	3,693.66	3,681.53	3,664.51	9.88	10.34	-33.00	-339.57	-79.58	212.90	193.36	19.54	10.894	
3,800.00	3,793.28	3,781.35	3,763.36	10.22	10.71	-33.10	-352.80	-83.80	218.85	198.64	20.21	10.827	
3,900.00	3,892.90	3,881.17	3,862.21	10.57	11.08	-33.20	-366.04	-88.02	224.80	203.91	20.89	10.762	
4,000.00	3,992.52	3,980.99	3,961.06	10.91	11.46	-33.29	-379.28	-92.24	230.75	209.18	21.57	10.698	
4,100.00	4,092.14	4,080.81	4,059.91	11.26	11.84	-33.38	-392.51	-96.46	236.70	214.44	22.25	10.637	
4,200.00	4,191.76	4,180.64	4,158.76	11.61	12.22	-33.47	-405.75	-100.68	242.64	219.70	22.94	10.577	
4,300.00	4,291.37	4,280.46	4,257.62	11.97	12.60	-33.55	-418.98	-104.90	248.59	224.96	23.63	10.520	
4,400.00	4,390.99	4,380.28	4,356.47	12.32	12.99	-33.63	-432.22	-109.12	254.54	230.22	24.33	10.464	
4,500.00	4,490.61	4,480.10	4,455.32	12.68	13.37	-33.70	-445.46	-113.34	260.49	235.47	25.02	10.410	
4,600.00	4,590.23	4,579.93	4,554.17	13.03	13.76	-33.77	-458.69	-117.56	266.45	240.72	25.72	10.358	
4,700.00	4,689.85	4,679.75	4,653.02	13.39	14.15	-33.84	-471.93	-121.78	272.40	245.97	26.43	10.308	
4,800.00	4,789.47	4,779.57	4,751.87	13.75	14.54	-33.91	-485.16	-126.00	278.35	251.22	27.13	10.260	
4,900.00	4,889.09	4,879.39	4,850.72	14.11	14.93	-33.97	-498.40	-130.22	284.30	256.46	27.84	10.213	
5,000.00	4,988.71	4,979.21	4,949.57	14.47	15.32	-34.03	-511.64	-134.44	290.25	261.71	28.55	10.168	
5,100.00	5,088.33	5,079.04	5,048.42	14.84	15.71	-34.08	-524.87	-138.67	296.20	266.95	29.26	10.125	

CC - Min centre to center distance or convergent point, SF - min separation factor, ES - min ellipse separation

# Pro Directional Anticollision Report

Company: Matador Resources  
Project: Eddy County, NM  
Reference Site: Leatherneck Fed  
Site Error: 0.00 usft  
Reference Well: 222H  
Well Error: 0.00 usft  
Reference Wellbore: OH  
Reference Design: Prelim Plan A

Local Co-ordinate Reference: Well 222H  
TVD Reference: Rig @ 3269.00usft (GL:3,240' + KB:29')  
MD Reference: Rig @ 3269.00usft (GL:3,240' + KB:29')  
North Reference: Grid  
Survey Calculation Method: Minimum Curvature  
Output errors are at: 2.00 sigma  
Database: WellPlanner1  
Offset TVD Reference: Offset Datum

Offset Design: Leatherneck Fed - 122H - OH - Prelim Plan A												Offset Site Error:	0.00 usft
Survey Program: 0-MWD+HDGM, 1200-MWD+HDGM, 7200-MWD+HDGM												Offset Well Error:	0.00 usft
Reference		Offset		Semi Major Axis		Distance							
Measured Depth (usft)	Vertical Depth (usft)	Measured Depth (usft)	Vertical Depth (usft)	Reference (usft)	Offset (usft)	Highside Toolface (°)	Offset Wellbore Centre +N/-S (usft)	+E/-W (usft)	Between Centres (usft)	Between Ellipses (usft)	Minimum Separation (usft)	Separation Factor	Warning
5,200.00	5,187.95	5,178.86	5,147.27	15.20	16.11	-34.14	-538.11	-142.89	302.16	272.19	29.97	10.083	
5,300.00	5,287.57	5,278.68	5,246.12	15.57	16.50	-34.19	-551.34	-147.11	308.11	277.43	30.68	10.042	
5,400.00	5,387.19	5,378.50	5,344.97	15.93	16.90	-34.24	-564.58	-151.33	314.06	282.67	31.40	10.003	
5,500.00	5,486.81	5,478.33	5,443.82	16.30	17.29	-34.29	-577.82	-155.55	320.02	287.90	32.11	9.965	
5,600.00	5,586.43	5,578.15	5,542.68	16.66	17.69	-34.34	-591.05	-159.77	325.97	293.14	32.83	9.929	
5,700.00	5,686.05	5,677.97	5,641.53	17.03	18.08	-34.38	-604.29	-163.99	331.93	298.38	33.55	9.893	
5,800.00	5,785.67	5,777.79	5,740.38	17.40	18.48	-34.43	-617.52	-168.21	337.88	303.61	34.27	9.859	
5,900.00	5,885.31	5,877.60	5,839.21	17.76	18.88	-34.47	-630.76	-172.43	344.06	309.07	34.99	9.833	
6,000.00	5,985.11	5,977.27	5,937.91	18.12	19.28	-34.34	-643.97	-176.64	352.09	316.39	35.70	9.862	
6,100.00	6,085.05	6,079.37	6,039.03	18.47	19.68	-34.01	-657.40	-180.92	362.18	325.76	36.42	9.945	
6,200.00	6,185.04	6,188.74	6,147.65	18.80	20.11	179.04	-669.62	-184.82	372.46	335.31	37.15	10.026	
6,300.00	6,285.04	6,298.64	6,257.11	19.10	20.51	179.52	-678.91	-187.78	380.88	343.04	37.84	10.065	
6,400.00	6,385.04	6,409.01	6,367.27	19.41	20.90	179.82	-685.22	-189.80	386.59	348.07	38.51	10.037	
6,500.00	6,485.04	6,519.67	6,477.88	19.73	21.27	179.98	-688.50	-190.84	389.55	350.39	39.16	9.947	
6,600.00	6,585.04	6,625.83	6,584.04	20.04	21.59	-180.00	-689.00	-191.00	390.00	350.22	39.78	9.803	
6,700.00	6,685.04	6,725.83	6,684.04	20.35	21.87	-180.00	-689.00	-191.00	390.00	349.59	40.41	9.651	
6,800.00	6,785.04	6,825.83	6,784.04	20.67	22.16	-180.00	-689.00	-191.00	390.00	348.96	41.04	9.502	
6,900.00	6,885.04	6,925.83	6,884.04	20.99	22.45	-180.00	-689.00	-191.00	390.00	348.32	41.68	9.358	
7,000.00	6,985.04	7,025.83	6,984.04	21.31	22.74	-180.00	-689.00	-191.00	390.00	347.69	42.31	9.217	
7,100.00	7,085.04	7,125.83	7,084.04	21.63	23.00	-180.00	-689.00	-191.00	390.00	347.09	42.91	9.088	
7,200.00	7,185.04	7,235.28	7,193.48	21.95	23.12	179.92	-688.68	-190.48	389.79	346.49	43.30	9.002	
7,300.00	7,285.04	7,385.08	7,340.51	22.27	23.06	176.51	-674.88	-168.08	380.79	337.75	43.04	8.848	
7,400.00	7,385.04	7,513.87	7,457.85	22.60	22.95	169.02	-647.38	-123.44	362.46	319.36	43.10	8.410	
7,500.00	7,485.04	7,615.96	7,540.72	22.92	22.86	159.58	-616.23	-72.87	343.22	299.23	43.99	7.802	
7,600.00	7,585.04	7,685.28	7,590.46	23.25	22.81	151.40	-591.18	-31.67	332.86	287.63	45.23	7.360	
7,609.68	7,594.72	7,690.08	7,593.72	23.28	22.80	150.79	-589.44	-28.59	332.76	287.45	45.31	7.344 SF	
7,700.00	7,685.04	7,731.79	7,621.01	23.57	22.78	145.39	-574.91	-0.62	341.09	295.64	45.45	7.504	
7,800.00	7,785.04	7,771.96	7,645.53	23.90	22.77	140.15	-561.85	28.39	369.34	325.02	44.31	8.335	
7,900.00	7,885.04	7,800.00	7,661.55	24.23	22.77	136.57	-553.32	49.76	414.80	372.68	42.22	9.826	
8,000.00	7,985.04	7,836.80	7,681.15	24.56	22.77	132.08	-542.89	79.10	473.48	433.17	40.30	11.748	
8,100.00	8,085.04	7,863.02	7,694.07	24.89	22.77	129.08	-536.02	100.85	541.69	503.24	38.45	14.089	
8,200.00	8,185.04	7,885.96	7,704.66	25.22	22.78	126.61	-530.39	120.41	616.70	579.78	36.92	16.704	
8,300.00	8,285.04	7,900.00	7,710.79	25.55	22.78	125.18	-527.13	132.61	696.69	661.11	35.59	19.578	
8,400.00	8,385.04	7,924.00	7,720.65	25.88	22.78	122.88	-521.88	153.85	780.18	745.40	34.78	22.430	
8,500.00	8,485.04	7,950.00	7,730.44	26.22	22.79	120.58	-516.68	177.37	866.60	832.35	34.25	25.303	
8,600.00	8,585.04	7,950.00	7,730.44	26.55	22.79	120.58	-516.68	177.37	954.83	921.35	33.48	28.515	
8,700.00	8,685.04	7,966.80	7,736.26	26.88	22.80	119.21	-513.59	192.82	1,044.82	1,011.66	33.16	31.507	
8,800.00	8,785.04	7,978.29	7,740.01	27.22	22.80	118.32	-511.60	203.50	1,136.14	1,103.25	32.89	34.545	
8,900.00	8,885.04	8,000.00	7,746.58	27.39	22.80	116.75	-508.11	223.89	1,228.69	1,195.89	32.80	37.457	
9,000.00	8,984.64	8,000.00	7,746.58	27.41	22.80	-3.58	-508.11	223.89	1,318.87	1,286.45	32.42	40.683	
9,100.00	9,081.46	8,000.00	7,746.58	27.42	22.80	-2.75	-508.11	223.89	1,402.35	1,370.40	31.96	43.884	
9,200.00	9,172.55	8,029.51	7,754.40	27.46	22.92	-3.21	-503.96	252.04	1,476.92	1,445.21	31.71	46.575	
9,300.00	9,255.14	8,050.00	7,759.08	27.52	23.05	-3.32	-501.49	271.83	1,542.08	1,510.72	31.37	49.160	
9,400.00	9,326.99	8,066.84	7,762.45	27.62	23.18	-2.48	-499.70	288.24	1,596.94	1,565.90	31.04	51.448	
9,500.00	9,388.19	8,100.00	7,767.84	27.77	23.43	-1.40	-496.86	320.82	1,642.97	1,612.07	30.90	53.169	
9,600.00	9,437.36	8,100.00	7,767.84	28.04	23.43	-0.41	-496.86	320.82	1,679.42	1,648.70	30.72	54.674	
9,700.00	9,473.02	8,150.00	7,772.80	28.47	23.86	-0.28	-494.25	370.49	1,705.53	1,674.67	30.86	55.272	
9,800.00	9,494.07	8,165.36	7,773.55	29.09	24.00	-0.04	-493.87	385.83	1,720.72	1,689.71	31.01	55.490	
9,900.00	9,500.00	8,200.87	7,774.00	29.85	24.34	0.00	-493.66	421.34	1,725.00	1,693.67	31.33	55.060	
10,000.00	9,500.00	8,300.87	7,774.00	30.76	25.43	0.00	-493.74	521.34	1,725.00	1,693.21	31.79	54.269	
10,100.00	9,500.00	8,400.87	7,774.00	31.82	26.67	0.00	-493.83	621.34	1,725.00	1,692.69	32.31	53.383	
10,200.00	9,500.00	8,500.87	7,774.00	33.01	28.05	0.00	-493.92	721.34	1,725.00	1,692.09	32.91	52.418	

CC - Min centre to center distance or convergent point, SF - min separation factor, ES - min ellipse separation

# Pro Directional Anticollision Report

Company: Matador Resources  
Project: Eddy County, NM  
Reference Site: Leatherneck Fed  
Site Error: 0.00 usft  
Reference Well: 222H  
Well Error: 0.00 usft  
Reference Wellbore: OH  
Reference Design: Prelim Plan A

Local Co-ordinate Reference: Well 222H  
TVD Reference: Rig @ 3269.00usft (GL:3,240' + KB:29')  
MD Reference: Rig @ 3269.00usft (GL:3,240' + KB:29')  
North Reference: Grid  
Survey Calculation Method: Minimum Curvature  
Output errors are at: 2.00 sigma  
Database: WellPlanner1  
Offset TVD Reference: Offset Datum

Offset Design      Leatherneck Fed - 122H - OH - Prelim Plan A													Offset Site Error:      0.00 usft	
Survey Program:      C-MWD+HDGM, 1200-MWD+HDGM, 7200-MWD+HDGM													Offset Well Error:      0.00 usft	
Reference		Offset		Semi Major Axis			Distance						Warning	
Measured Depth (usft)	Vertical Depth (usft)	Measured Depth (usft)	Vertical Depth (usft)	Reference (usft)	Offset (usft)	Highside Toolface (°)	Offset Wellbore Centre +N/-S (usft)      +E/-W (usft)		Between Centres (usft)	Between Ellipses (usft)	Minimum Separation (usft)	Separation Factor		
10,300.00	9,500.00	8,600.87	7,774.00	34.31	29.54	0.00	-494.00	821.34	1,725.00	1,691.43	33.57	51.391		
10,400.00	9,500.00	8,700.87	7,774.00	35.72	31.14	0.00	-494.09	921.34	1,725.00	1,690.72	34.28	50.316		
10,500.00	9,500.00	8,800.87	7,774.00	37.21	32.81	0.00	-494.18	1,021.34	1,725.00	1,689.94	35.06	49.206		
10,600.00	9,500.00	8,900.87	7,774.00	38.79	34.56	0.00	-494.27	1,121.34	1,725.00	1,689.12	35.88	48.074		
10,700.00	9,500.00	9,000.87	7,774.00	40.44	36.38	0.00	-494.35	1,221.34	1,725.00	1,688.24	36.76	46.932		
10,800.00	9,500.00	9,100.87	7,774.00	42.14	38.24	0.00	-494.44	1,321.34	1,725.00	1,687.33	37.67	45.788		
10,900.00	9,500.00	9,200.87	7,774.00	43.91	40.15	0.00	-494.53	1,421.34	1,725.00	1,686.37	38.63	44.650		
11,000.00	9,500.00	9,300.87	7,774.00	45.72	42.11	0.00	-494.62	1,521.34	1,725.00	1,685.37	39.63	43.524		
11,100.00	9,500.00	9,400.87	7,774.00	47.57	44.09	0.00	-494.70	1,621.34	1,725.00	1,684.33	40.67	42.417		
11,200.00	9,500.00	9,500.87	7,774.00	49.47	46.11	0.00	-494.79	1,721.34	1,725.00	1,683.26	41.74	41.332		
11,300.00	9,500.00	9,600.87	7,774.00	51.39	48.15	0.00	-494.88	1,821.34	1,725.00	1,682.17	42.83	40.272		
11,400.00	9,500.00	9,700.87	7,774.00	53.35	50.21	0.00	-494.96	1,921.33	1,725.00	1,681.04	43.96	39.240		
11,500.00	9,500.00	9,800.87	7,774.00	55.33	52.30	0.00	-495.05	2,021.33	1,725.00	1,679.89	45.11	38.237		
11,600.00	9,500.00	9,900.87	7,774.00	57.34	54.40	0.00	-495.14	2,121.33	1,725.00	1,678.71	46.29	37.265		
11,700.00	9,500.00	10,000.87	7,774.00	59.37	56.52	0.00	-495.23	2,221.33	1,725.00	1,677.51	47.49	36.324		
11,800.00	9,500.00	10,100.87	7,774.00	61.42	58.66	0.00	-495.31	2,321.33	1,725.00	1,676.29	48.71	35.414		
11,900.00	9,500.00	10,200.87	7,774.00	63.49	60.80	0.00	-495.40	2,421.33	1,725.00	1,675.05	49.95	34.535		
12,000.00	9,500.00	10,300.87	7,774.00	65.57	62.96	0.00	-495.49	2,521.33	1,725.00	1,673.79	51.21	33.687		
12,066.24	9,500.00	10,367.11	7,774.00	66.96	64.39	0.00	-495.55	2,587.58	1,725.00	1,672.95	52.05	33.141		
12,100.00	9,500.00	10,400.87	7,774.00	67.67	65.13	0.00	-495.58	2,621.33	1,725.00	1,672.52	52.48	32.869		
12,200.00	9,500.00	10,500.87	7,774.00	69.78	67.30	0.00	-495.66	2,721.33	1,725.00	1,671.23	53.77	32.081		
12,300.00	9,500.00	10,600.87	7,774.00	71.90	69.49	0.00	-495.75	2,821.33	1,725.00	1,669.93	55.07	31.322		
12,400.00	9,500.00	10,700.87	7,774.00	74.04	71.68	0.00	-495.84	2,921.33	1,725.00	1,668.61	56.39	30.590		
12,500.00	9,500.00	10,800.87	7,774.00	76.18	73.88	0.00	-495.92	3,021.33	1,725.00	1,667.28	57.72	29.885		
12,600.00	9,500.00	10,900.87	7,774.00	78.33	76.09	0.00	-496.01	3,121.33	1,725.00	1,665.94	59.06	29.206		
12,700.00	9,500.00	11,000.87	7,774.00	80.50	78.30	0.00	-496.10	3,221.33	1,725.00	1,664.59	60.41	28.553		
12,800.00	9,500.00	11,100.87	7,774.00	82.67	80.52	0.00	-496.19	3,321.33	1,725.00	1,663.22	61.78	27.923		
12,900.00	9,500.00	11,200.87	7,774.00	84.84	82.74	0.00	-496.27	3,421.33	1,725.00	1,661.85	63.15	27.316		
13,000.00	9,500.00	11,300.87	7,774.00	87.03	84.97	0.00	-496.36	3,521.33	1,725.00	1,660.47	64.53	26.732		
13,100.00	9,500.00	11,400.87	7,774.00	89.22	87.20	0.00	-496.45	3,621.33	1,725.00	1,659.08	65.92	26.169		
13,200.00	9,500.00	11,500.87	7,774.00	91.41	89.43	0.00	-496.54	3,721.33	1,725.00	1,657.68	67.32	25.625		
13,300.00	9,500.00	11,600.87	7,774.00	93.61	91.67	0.00	-496.62	3,821.33	1,725.00	1,656.28	68.72	25.102		
13,400.00	9,500.00	11,700.87	7,774.00	95.82	93.91	0.00	-496.71	3,921.33	1,725.00	1,654.87	70.13	24.597		
13,500.00	9,500.00	11,800.87	7,774.00	98.03	96.16	0.00	-496.80	4,021.33	1,725.00	1,653.45	71.55	24.109		
13,600.00	9,500.00	11,900.87	7,774.00	100.24	98.41	0.00	-496.88	4,121.33	1,725.00	1,652.03	72.97	23.639		
13,700.00	9,500.00	12,000.87	7,774.00	102.46	100.66	0.00	-496.97	4,221.33	1,725.00	1,650.60	74.40	23.184		
13,800.00	9,500.00	12,100.87	7,774.00	104.69	102.91	0.00	-497.06	4,321.33	1,725.00	1,649.16	75.84	22.746		
13,900.00	9,500.00	12,200.87	7,774.00	106.91	105.16	0.00	-497.15	4,421.33	1,725.00	1,647.72	77.28	22.322		
14,000.00	9,500.00	12,300.87	7,774.00	109.14	107.42	0.00	-497.23	4,521.33	1,725.00	1,646.28	78.72	21.912		
14,100.00	9,500.00	12,400.87	7,774.00	111.38	109.68	0.00	-497.32	4,621.33	1,725.00	1,644.83	80.18	21.515		
14,200.00	9,500.00	12,500.87	7,774.00	113.61	111.94	0.00	-497.41	4,721.33	1,725.00	1,643.37	81.63	21.132		
14,300.00	9,500.00	12,600.87	7,774.00	115.85	114.21	0.00	-497.50	4,821.33	1,725.00	1,641.91	83.09	20.761		
14,400.00	9,500.00	12,700.87	7,774.00	118.09	116.47	0.00	-497.58	4,921.33	1,725.00	1,640.45	84.55	20.402		
14,500.00	9,500.00	12,800.87	7,774.00	120.34	118.74	0.00	-497.67	5,021.33	1,725.00	1,638.98	86.02	20.054		
14,600.00	9,500.00	12,900.87	7,774.00	122.58	121.01	0.00	-497.76	5,121.33	1,725.00	1,637.51	87.49	19.717		
14,700.00	9,500.00	13,000.87	7,774.00	124.83	123.28	0.00	-497.84	5,221.33	1,725.00	1,636.04	88.96	19.391		
14,800.00	9,500.00	13,100.87	7,774.00	127.08	125.55	0.00	-497.93	5,321.33	1,725.00	1,634.56	90.44	19.074		
14,900.00	9,500.00	13,200.87	7,774.00	129.33	127.82	0.00	-498.02	5,421.33	1,725.00	1,633.08	91.92	18.767		
15,000.00	9,500.00	13,300.87	7,774.00	131.59	130.09	0.00	-498.11	5,521.33	1,725.00	1,631.60	93.40	18.469		
15,066.24	9,500.00	13,367.11	7,774.00	133.08	131.60	0.00	-498.16	5,587.57	1,725.00	1,630.62	94.38	18.277		
15,100.00	9,500.00	13,400.87	7,774.00	133.84	132.37	0.00	-498.19	5,621.33	1,725.00	1,630.12	94.88	18.180		
15,200.00	9,500.00	13,500.87	7,774.00	136.10	134.64	0.00	-498.28	5,721.33	1,725.00	1,628.63	96.37	17.899		

CC - Min centre to center distance or convergent point, SF - min separation factor, ES - min ellipse separation

# Pro Directional

## Anticollision Report

Company: Matador Resources  
 Project: Eddy County, NM  
 Reference Site: Leatherneck Fed  
 Site Error: 0.00 usft  
 Reference Well: 222H  
 Well Error: 0.00 usft  
 Reference Wellbore: OH  
 Reference Design: Prelim Plan A

Local Co-ordinate Reference: Well 222H  
 TVD Reference: Rig @ 3269.00usft (GL:3,240' + KB:29')  
 MD Reference: Rig @ 3269.00usft (GL:3,240' + KB:29')  
 North Reference: Grid  
 Survey Calculation Method: Minimum Curvature  
 Output errors are at: 2.00 sigma  
 Database: WellPlanner1  
 Offset TVD Reference: Offset Datum

Offset Design Leatherneck Fed - 122H - OH - Prelim Plan A												Offset Site Error:	0.00 usft
Survey Program: 0-MWD+HDGM, 1200-MWD+HDGM, 7200-MWD+HDGM												Offset Well Error:	0.00 usft
Reference		Offset		Semi Major Axis		Highside Toolface (°)	Distance		Between Centres (usft)	Between Ellipses (usft)	Minimum Separation (usft)	Separation Factor	Warning
Measured Depth (usft)	Vertical Depth (usft)	Measured Depth (usft)	Vertical Depth (usft)	Reference (usft)	Offset (usft)		Offset Wellbore Centre +N/-S (usft)	+E/-W (usft)					
15,300.00	9,500.00	13,800.87	7,774.00	138.36	136.92	0.00	-498.37	5,821.33	1,725.00	1,627.14	97.86	17.627	
15,400.00	9,500.00	13,700.87	7,774.00	140.62	139.20	0.00	-498.46	5,921.33	1,725.00	1,625.65	99.35	17.362	
15,500.00	9,500.00	13,800.87	7,774.00	142.89	141.48	0.00	-498.54	6,021.33	1,725.00	1,624.15	100.85	17.105	
15,600.00	9,500.00	13,900.87	7,774.00	145.15	143.76	0.00	-498.63	6,121.33	1,725.00	1,622.65	102.35	16.854	
15,700.00	9,500.00	14,000.87	7,774.00	147.41	146.04	0.00	-498.72	6,221.33	1,725.00	1,621.15	103.85	16.611	
15,800.00	9,500.00	14,100.87	7,774.00	149.68	148.32	0.00	-498.80	6,321.33	1,725.00	1,619.65	105.35	16.374	
15,900.00	9,500.00	14,200.87	7,774.00	151.95	150.60	0.00	-498.89	6,421.33	1,725.00	1,618.15	106.85	16.144	
16,000.00	9,500.00	14,300.87	7,774.00	154.22	152.88	0.00	-498.98	6,521.33	1,725.00	1,616.64	108.36	15.920	
16,100.00	9,500.00	14,400.87	7,774.00	156.49	155.17	0.00	-499.07	6,621.33	1,725.00	1,615.14	109.86	15.701	
16,200.00	9,500.00	14,500.87	7,774.00	158.76	157.45	0.00	-499.15	6,721.33	1,725.00	1,613.63	111.37	15.488	
16,300.00	9,500.00	14,600.87	7,774.00	161.03	159.74	0.00	-499.24	6,821.33	1,725.00	1,612.12	112.88	15.281	
16,400.00	9,500.00	14,700.87	7,774.00	163.31	162.02	0.00	-499.33	6,921.33	1,725.00	1,610.60	114.40	15.079	
16,500.00	9,500.00	14,800.87	7,774.00	165.58	164.31	0.00	-499.42	7,021.33	1,725.00	1,609.09	115.91	14.882	
16,600.00	9,500.00	14,900.87	7,774.00	167.85	166.60	0.00	-499.50	7,121.33	1,725.00	1,607.58	117.42	14.690	
16,700.00	9,500.00	15,000.87	7,774.00	170.13	168.88	0.00	-499.59	7,221.33	1,725.00	1,606.06	118.94	14.503	
16,800.00	9,500.00	15,100.87	7,774.00	172.41	171.17	0.00	-499.68	7,321.33	1,725.00	1,604.54	120.46	14.320	
16,900.00	9,500.00	15,200.87	7,774.00	174.68	173.46	0.00	-499.76	7,421.33	1,725.00	1,603.02	121.98	14.142	
17,000.00	9,500.00	15,300.87	7,774.00	176.96	175.75	0.00	-499.85	7,521.33	1,725.00	1,601.50	123.50	13.968	
17,100.00	9,500.00	15,400.87	7,774.00	179.24	178.04	0.00	-499.94	7,621.33	1,725.00	1,599.98	125.02	13.798	
17,200.00	9,500.00	15,500.87	7,774.00	181.52	180.33	0.00	-500.03	7,721.33	1,725.00	1,598.46	126.54	13.632	
17,300.00	9,500.00	15,600.87	7,774.00	183.80	182.62	0.00	-500.11	7,821.33	1,725.00	1,596.93	128.07	13.470	
17,400.00	9,500.00	15,700.87	7,774.00	186.08	184.91	0.00	-500.20	7,921.33	1,725.00	1,595.41	129.59	13.311	
17,500.00	9,500.00	15,800.87	7,774.00	188.36	187.20	0.00	-500.29	8,021.33	1,725.00	1,593.88	131.12	13.156	
17,600.00	9,500.00	15,900.87	7,774.00	190.65	189.49	0.00	-500.38	8,121.33	1,725.00	1,592.35	132.65	13.005	
17,700.00	9,500.00	16,000.87	7,774.00	192.93	191.78	0.00	-500.46	8,221.33	1,725.00	1,590.83	134.17	12.857	
17,800.00	9,500.00	16,100.87	7,774.00	195.21	194.08	0.00	-500.55	8,321.33	1,725.00	1,589.30	135.70	12.712	
17,900.00	9,500.00	16,200.87	7,774.00	197.50	196.37	0.00	-500.64	8,421.33	1,725.00	1,587.77	137.23	12.570	
18,000.00	9,500.00	16,300.87	7,774.00	199.78	198.66	0.00	-500.72	8,521.33	1,725.00	1,586.24	138.76	12.431	
18,066.24	9,500.00	16,367.11	7,774.00	201.30	200.18	0.00	-500.78	8,587.57	1,725.00	1,585.22	139.78	12.341	
18,100.00	9,500.00	16,400.87	7,774.00	202.07	200.96	0.00	-500.81	8,621.33	1,725.00	1,584.71	140.29	12.296	
18,200.00	9,500.00	16,500.87	7,774.00	204.35	203.25	0.00	-500.90	8,721.33	1,725.00	1,583.17	141.83	12.163	
18,300.00	9,500.00	16,600.87	7,774.00	206.64	205.54	0.00	-500.99	8,821.33	1,725.00	1,581.64	143.36	12.033	
18,400.00	9,500.00	16,700.87	7,774.00	208.93	207.84	0.00	-501.07	8,921.33	1,725.00	1,580.11	144.89	11.905	
18,500.00	9,500.00	16,800.87	7,774.00	211.21	210.13	0.00	-501.16	9,021.33	1,725.00	1,578.57	146.43	11.780	
18,600.00	9,500.00	16,900.87	7,774.00	213.50	212.43	0.00	-501.25	9,121.33	1,725.00	1,577.04	147.96	11.658	
18,700.00	9,500.00	17,000.87	7,774.00	215.79	214.72	0.00	-501.34	9,221.33	1,725.00	1,575.50	149.50	11.538	
18,800.00	9,500.00	17,100.87	7,774.00	218.08	217.02	0.00	-501.42	9,321.33	1,725.00	1,573.96	151.04	11.421	
18,900.00	9,500.00	17,200.87	7,774.00	220.37	219.31	0.00	-501.51	9,421.33	1,725.00	1,572.42	152.58	11.306	
19,000.00	9,500.00	17,300.87	7,774.00	222.65	221.61	0.00	-501.60	9,521.33	1,725.00	1,570.89	154.11	11.193	
19,100.00	9,500.00	17,400.87	7,774.00	224.94	223.90	0.00	-501.68	9,621.33	1,725.00	1,569.35	155.65	11.082	
19,200.00	9,500.00	17,500.87	7,774.00	227.23	226.20	0.00	-501.77	9,721.33	1,725.00	1,567.81	157.19	10.974	
19,300.00	9,500.00	17,600.87	7,774.00	229.52	228.50	0.00	-501.86	9,821.33	1,725.00	1,566.27	158.73	10.867	
19,400.00	9,500.00	17,700.87	7,774.00	231.81	230.79	0.00	-501.95	9,921.33	1,725.00	1,564.73	160.27	10.763	
19,461.67	9,500.00	17,762.54	7,774.00	233.23	232.21	0.00	-502.00	9,983.00	1,725.00	1,563.78	161.22	10.699	

CC - Min centre to center distance or convergent point, SF - min separation factor, ES - min ellipse separation



# Pro Directional Anticollision Report

Company: Matador Resources  
Project: Eddy County, NM  
Reference Site: Leatherneck Fed  
Site Error: 0.00 usft  
Reference Well: 222H  
Well Error: 0.00 usft  
Reference Wellbore: OH  
Reference Design: Prelim Plan A

Local Co-ordinate Reference: Well 222H  
TVD Reference: Rig @ 3269.00usft (GL:3,240' + KB:29')  
MD Reference: Rig @ 3269.00usft (GL:3,240' + KB:29')  
North Reference: Grid  
Survey Calculation Method: Minimum Curvature  
Output errors are at: 2.00 sigma  
Database: WellPlanner1  
Offset TVD Reference: Offset Datum

Offset Design : Leatherneck Fed - 131H - OH - Prelim Plan A												Offset Site Error:	0.00 usft
Survey Program: 0-MWD+HDGM; 1200-MWD+HDGM, 8500-MWD+HDGM												Offset Well Error:	0.00 usft
Reference		Offset		Semi Major Axis		Distance							
Measured Depth (usft)	Vertical Depth (usft)	Measured Depth (usft)	Vertical Depth (usft)	Reference (usft)	Offset (usft)	Highside Toolface (°)	Offset Wellbore Centre +N/-S (usft)	+E/-W (usft)	Between Centres (usft)	Between Ellipses (usft)	Minimum Separation (usft)	Separation Factor	Warning
0.00	0.00	2.00	-2.00	0.00	0.00	1.28	850.00	19.00	850.21				
100.00	100.00	102.00	98.00	0.13	0.13	1.28	850.00	19.00	850.21	849.95	0.26	3,248.997	
200.00	200.00	202.00	198.00	0.49	0.49	1.28	850.00	19.00	850.21	849.23	0.98	868.780	
300.00	300.00	302.00	298.00	0.84	0.85	1.28	850.00	19.00	850.21	848.52	1.70	501.431	
400.00	400.00	402.00	398.00	1.20	1.21	1.28	850.00	19.00	850.21	847.80	2.41	352.418	
500.00	500.00	502.00	498.00	1.56	1.57	1.28	850.00	19.00	850.21	847.08	3.13	271.680	
600.00	600.00	602.00	598.00	1.92	1.93	1.28	850.00	19.00	850.21	846.37	3.85	221.041	
700.00	700.00	702.00	698.00	2.28	2.29	1.28	850.00	19.00	850.21	845.65	4.56	186.313	
800.00	800.00	802.00	798.00	2.64	2.64	1.28	850.00	19.00	850.21	844.93	5.28	161.016	
900.00	900.00	902.00	898.00	3.00	3.00	1.28	850.00	19.00	850.21	844.22	6.00	141.768	
1,000.00	1,000.00	1,002.00	998.00	3.35	3.36	1.28	850.00	19.00	850.21	843.50	6.71	126.630	
1,100.00	1,100.00	1,102.00	1,098.00	3.71	3.72	1.28	850.00	19.00	850.21	842.78	7.43	114.412	
1,200.00	1,200.00	1,202.00	1,198.00	4.07	4.07	1.28	850.00	19.00	850.21	842.07	8.14	104.390	
1,300.00	1,300.00	1,302.00	1,298.00	4.25	4.25	1.28	850.00	19.00	850.21	841.70	8.51	99.937	
1,400.00	1,400.00	1,398.00	1,398.00	4.28	4.28	1.28	850.00	19.00	850.21	841.65	8.57	99.248 CC, ES	
1,500.00	1,500.00	1,495.82	1,495.81	4.34	4.34	1.23	850.14	18.21	850.34	841.66	8.68	97.936	
1,600.00	1,600.00	1,593.53	1,593.50	4.43	4.42	1.06	850.57	15.78	850.73	841.88	8.85	96.094	
1,700.00	1,700.00	1,691.14	1,691.01	4.55	4.53	0.79	851.29	11.72	851.40	842.33	9.08	93.803	
1,800.00	1,799.99	1,788.59	1,788.29	4.68	4.67	147.86	852.30	6.03	853.12	843.78	9.34	91.309	
1,900.00	1,899.96	1,885.86	1,885.27	4.83	4.82	147.44	853.60	-1.27	856.64	846.99	9.65	88.763	
2,000.00	1,999.86	1,985.16	1,984.20	5.00	5.01	147.00	855.11	-9.77	861.86	851.85	10.01	86.129	
2,100.00	2,099.68	2,084.79	2,083.45	5.19	5.21	146.62	856.63	-18.32	868.58	858.17	10.40	83.489	
2,200.00	2,199.37	2,184.36	2,182.65	5.40	5.44	146.29	858.15	-26.87	876.78	865.94	10.84	80.908	
2,300.00	2,298.99	2,283.90	2,281.80	5.63	5.68	146.05	859.67	-35.41	885.72	874.42	11.30	78.371	
2,400.00	2,398.60	2,383.43	2,380.95	5.88	5.93	145.82	861.18	-43.95	894.68	882.88	11.79	75.855	
2,500.00	2,498.22	2,482.96	2,480.10	6.14	6.20	145.59	862.70	-52.49	903.65	891.34	12.31	73.392	
2,600.00	2,597.84	2,582.49	2,579.26	6.41	6.47	145.36	864.22	-61.03	912.63	899.78	12.85	71.007	
2,700.00	2,697.46	2,682.02	2,678.41	6.69	6.76	145.14	865.74	-69.57	921.63	908.22	13.41	68.715	
2,800.00	2,797.08	2,781.55	2,777.56	6.98	7.06	144.92	867.25	-78.11	930.65	916.66	13.99	66.525	
2,900.00	2,896.70	2,881.08	2,876.71	7.28	7.36	144.70	868.77	-86.66	939.67	925.09	14.58	64.443	
3,000.00	2,896.32	2,980.61	2,975.87	7.59	7.67	144.49	870.29	-95.20	948.71	933.53	15.19	62.470	
3,100.00	3,095.94	3,080.14	3,075.02	7.90	7.98	144.29	871.81	-103.74	957.77	941.96	15.80	60.603	
3,200.00	3,195.56	3,179.67	3,174.17	8.22	8.30	144.09	873.32	-112.28	966.83	950.40	16.43	58.839	
3,300.00	3,295.18	3,279.21	3,273.32	8.54	8.63	143.89	874.84	-120.82	975.90	958.84	17.07	57.174	
3,400.00	3,394.80	3,378.74	3,372.48	8.87	8.96	143.69	876.36	-129.36	984.99	967.28	17.71	55.604	
3,500.00	3,494.42	3,478.27	3,471.63	9.21	9.29	143.50	877.88	-137.90	994.09	975.72	18.37	54.122	
3,600.00	3,594.04	3,577.80	3,570.78	9.54	9.62	143.32	879.39	-146.44	1,003.20	984.17	19.03	52.725	
3,700.00	3,693.66	3,677.33	3,669.93	9.88	9.96	143.13	880.91	-154.98	1,012.32	992.62	19.69	51.405	
3,800.00	3,793.28	3,776.86	3,769.08	10.22	10.30	142.95	882.43	-163.52	1,021.45	1,001.08	20.36	50.160	
3,900.00	3,892.90	3,883.49	3,875.42	10.57	10.66	142.84	883.80	-171.27	1,030.25	1,009.19	21.06	48.914	
4,000.00	3,992.52	3,990.42	3,982.24	10.91	11.02	142.89	884.66	-176.09	1,038.35	1,016.60	21.76	47.726	
4,100.00	4,092.14	4,097.34	4,089.14	11.26	11.37	143.09	885.00	-177.97	1,045.77	1,023.32	22.44	46.594	
4,200.00	4,191.76	4,202.04	4,189.76	11.61	11.70	143.38	885.00	-178.00	1,052.77	1,029.66	23.11	45.554	
4,300.00	4,291.37	4,302.42	4,289.37	11.97	12.01	143.66	885.00	-178.00	1,059.78	1,036.02	23.77	44.592	
4,400.00	4,390.99	4,402.80	4,388.99	12.32	12.33	143.94	885.00	-178.00	1,066.83	1,042.40	24.43	43.676	
4,500.00	4,490.61	4,503.18	4,488.61	12.68	12.65	144.21	885.00	-178.00	1,073.89	1,048.80	25.09	42.804	
4,600.00	4,590.23	4,603.56	4,588.23	13.03	12.97	144.48	885.00	-178.00	1,080.98	1,055.23	25.76	41.971	
4,700.00	4,689.85	4,703.94	4,687.85	13.39	13.30	144.75	885.00	-178.00	1,088.10	1,061.67	26.42	41.177	
4,800.00	4,789.47	4,804.32	4,787.47	13.75	13.62	145.01	885.00	-178.00	1,095.24	1,068.14	27.10	40.419	
4,900.00	4,889.09	4,904.70	4,887.09	14.11	13.95	145.27	885.00	-178.00	1,102.40	1,074.62	27.77	39.695	
5,000.00	4,988.71	5,005.08	4,986.71	14.47	14.28	145.53	885.00	-178.00	1,109.58	1,081.13	28.45	39.002	
5,100.00	5,088.33	5,105.46	5,086.33	14.84	14.61	145.78	885.00	-178.00	1,116.78	1,087.66	29.13	38.340	

CC - Min centre to center distance or convergent point, SF - min separation factor, ES - min ellipse separation

# Pro Directional Anticollision Report

<b>Company:</b>	Matador Resources	<b>Local Co-ordinate Reference:</b>	Well 222H
<b>Project:</b>	Eddy County, NM	<b>TVD Reference:</b>	Rig @ 3269.00usft (GL:3,240' + KB:29')
<b>Reference Site:</b>	Leatherneck Fed	<b>MD Reference:</b>	Rig @ 3269.00usft (GL:3,240' + KB:29')
<b>Site Error:</b>	0.00 usft	<b>North Reference:</b>	Grid
<b>Reference Well:</b>	222H	<b>Survey Calculation Method:</b>	Minimum Curvature
<b>Well Error:</b>	0.00 usft	<b>Output errors are at</b>	2.00 sigma
<b>Reference Wellbore</b>	OH	<b>Database:</b>	WellPlanner1
<b>Reference Design:</b>	Prelim Plan A	<b>Offset TVD Reference:</b>	Offset Datum

Offset Design : Leatherneck Fed - 131H - OH - Prelim Plan A													Offset Site Error:	0.00 usft
Survey Program: 0-MWD+HDGM, 1200-MWD+HDGM, 8500-MWD+HDGM													Offset Well Error:	0.00 usft
Reference		Offset		Semi Major Axis			Distance							Warning
Measured Depth (usft)	Vertical Depth (usft)	Measured Depth (usft)	Vertical Depth (usft)	Reference (usft)	Offset (usft)	Highside Toolface (°)	Offset Wellbore Centre +N/-S (usft)	+E/-W (usft)	Between Centres (usft)	Between Ellipses (usft)	Minimum Separation (usft)	Separation Factor		
5,200.00	5,187.95	5,205.84	5,185.95	15.20	14.94	146.03	885.00	-178.00	1,124.01	1,094.20	29.81	37.706		
5,300.00	5,287.57	5,306.22	5,285.57	15.57	15.27	146.27	885.00	-178.00	1,131.26	1,100.76	30.49	37.098		
5,400.00	5,387.19	5,406.60	5,385.19	15.93	15.61	146.52	885.00	-178.00	1,138.52	1,107.35	31.18	36.516		
5,500.00	5,486.81	5,506.99	5,484.81	16.30	15.94	146.76	885.00	-178.00	1,145.81	1,113.95	31.87	35.957		
5,600.00	5,586.43	5,607.37	5,584.43	16.66	16.28	147.00	885.00	-178.00	1,153.12	1,120.57	32.55	35.421		
5,700.00	5,686.05	5,707.75	5,684.05	17.03	16.62	147.23	885.00	-178.00	1,160.45	1,127.20	33.24	34.907		
5,800.00	5,785.67	5,808.13	5,783.67	17.40	16.96	147.46	885.00	-178.00	1,167.79	1,133.86	33.94	34.412		
5,900.00	5,885.31	5,908.48	5,883.31	17.76	17.30	147.71	885.00	-178.00	1,174.92	1,140.30	34.63	33.930		
6,000.00	5,985.11	6,008.68	5,983.11	18.12	17.63	147.91	885.00	-178.00	1,180.18	1,144.86	35.32	33.417		
6,100.00	6,085.05	6,108.75	6,083.05	18.47	17.97	148.03	885.00	-178.00	1,183.23	1,147.22	36.00	32.864		
6,200.00	6,185.04	6,208.76	6,183.04	18.80	18.31	0.63	885.00	-178.00	1,184.07	1,147.40	36.67	32.288		
6,300.00	6,285.04	6,308.76	6,283.04	19.10	18.66	0.63	885.00	-178.00	1,184.07	1,146.74	37.33	31.719		
6,400.00	6,385.04	6,408.76	6,383.04	19.41	19.00	0.63	885.00	-178.00	1,184.07	1,146.08	37.99	31.168		
6,500.00	6,485.04	6,508.76	6,483.04	19.73	19.34	0.63	885.00	-178.00	1,184.07	1,145.42	38.65	30.635		
6,600.00	6,585.04	6,608.76	6,583.04	20.04	19.68	0.63	885.00	-178.00	1,184.07	1,144.76	39.32	30.117		
6,700.00	6,685.04	6,708.76	6,683.04	20.35	20.03	0.63	885.00	-178.00	1,184.07	1,144.09	39.98	29.616		
6,800.00	6,785.04	6,808.76	6,783.04	20.67	20.37	0.63	885.00	-178.00	1,184.07	1,143.42	40.65	29.130		
6,900.00	6,885.04	6,908.76	6,883.04	20.99	20.71	0.63	885.00	-178.00	1,184.07	1,142.75	41.32	28.658		
7,000.00	6,985.04	7,008.76	6,983.04	21.31	21.06	0.63	885.00	-178.00	1,184.07	1,142.08	41.99	28.200		
7,100.00	7,085.04	7,108.76	7,083.04	21.63	21.40	0.63	885.00	-178.00	1,184.07	1,141.41	42.66	27.756		
7,200.00	7,185.04	7,208.76	7,183.04	21.95	21.75	0.63	885.00	-178.00	1,184.07	1,140.74	43.33	27.324		
7,300.00	7,285.04	7,308.76	7,283.04	22.27	22.10	0.63	885.00	-178.00	1,184.07	1,140.06	44.01	26.905		
7,400.00	7,385.04	7,408.76	7,383.04	22.60	22.44	0.63	885.00	-178.00	1,184.07	1,139.39	44.69	26.498		
7,500.00	7,485.04	7,508.76	7,483.04	22.92	22.79	0.63	885.00	-178.00	1,184.07	1,138.71	45.36	26.102		
7,600.00	7,585.04	7,608.76	7,583.04	23.25	23.14	0.63	885.00	-178.00	1,184.07	1,138.03	46.04	25.718		
7,700.00	7,685.04	7,708.76	7,683.04	23.57	23.48	0.63	885.00	-178.00	1,184.07	1,137.35	46.72	25.343		
7,800.00	7,785.04	7,808.76	7,783.04	23.90	23.83	0.63	885.00	-178.00	1,184.07	1,136.67	47.40	24.979		
7,900.00	7,885.04	7,908.76	7,883.04	24.23	24.18	0.63	885.00	-178.00	1,184.07	1,135.99	48.08	24.625		
8,000.00	7,985.04	8,008.76	7,983.04	24.56	24.53	0.63	885.00	-178.00	1,184.07	1,135.30	48.77	24.280		
8,100.00	8,085.04	8,108.76	8,083.04	24.89	24.88	0.63	885.00	-178.00	1,184.07	1,134.62	49.45	23.944		
8,200.00	8,185.04	8,208.76	8,183.04	25.22	25.23	0.63	885.00	-178.00	1,184.07	1,133.94	50.14	23.617		
8,300.00	8,285.04	8,308.76	8,283.04	25.55	25.58	0.63	885.00	-178.00	1,184.07	1,133.25	50.82	23.299		
8,400.00	8,385.04	8,408.76	8,383.04	25.88	25.93	0.63	885.00	-178.00	1,184.07	1,132.56	51.51	22.988		
8,500.00	8,485.04	8,491.25	8,483.04	26.22	26.21	0.63	885.00	-178.00	1,184.07	1,131.94	52.13	22.712		
8,600.00	8,585.04	8,637.72	8,628.08	26.55	26.22	1.46	881.93	-160.89	1,182.18	1,129.70	52.48	22.527		
8,700.00	8,685.04	8,769.81	8,751.33	26.88	26.20	3.71	873.70	-114.93	1,177.14	1,124.38	52.76	22.310		
8,800.00	8,785.04	8,876.76	8,841.20	27.22	26.21	6.52	863.52	-58.14	1,171.53	1,118.42	53.11	22.060		
8,900.00	8,885.04	8,959.70	8,902.60	27.39	26.26	9.25	853.70	-3.36	1,168.03	1,114.71	53.33	21.903		
8,916.09	8,901.13	8,971.26	8,910.50	27.39	26.28	-112.11	852.21	4.95	1,167.90	1,114.56	53.34	21.897		
9,000.00	8,984.64	9,018.07	8,940.69	27.41	26.34	-110.13	846.00	40.15	1,171.43	1,118.09	53.34	21.961		
9,100.00	9,081.46	9,062.61	8,966.71	27.42	26.42	-107.28	840.49	75.87	1,186.24	1,133.01	53.24	22.283		
9,200.00	9,172.55	9,100.00	8,986.40	27.46	26.52	-103.71	836.33	107.37	1,211.33	1,158.28	53.05	22.834		
9,300.00	9,255.14	9,150.00	9,009.51	27.52	26.68	-99.02	831.44	151.42	1,244.80	1,191.84	52.96	23.506		
9,400.00	9,326.99	9,200.00	9,028.78	27.62	26.89	-91.67	827.36	197.36	1,283.88	1,230.91	52.98	24.235		
9,500.00	9,388.19	9,237.57	9,040.64	27.77	27.08	-83.69	824.85	232.92	1,318.77	1,265.72	53.05	24.857		
9,600.00	9,437.36	9,281.89	9,051.67	28.04	27.34	-78.06	822.51	275.77	1,346.76	1,293.40	53.36	25.239		
9,700.00	9,473.02	9,326.55	9,059.48	28.47	27.63	-74.38	820.85	319.80	1,367.07	1,313.18	53.89	25.366		
9,800.00	9,494.07	9,371.69	9,063.93	29.09	27.97	-72.34	819.90	364.60	1,379.20	1,324.53	54.67	25.229		
9,900.00	9,500.00	9,428.68	9,065.00	29.85	28.44	-71.75	819.67	421.56	1,382.86	1,327.07	55.79	24.788		
10,000.00	9,500.00	9,528.68	9,065.00	30.76	29.39	-71.75	819.65	521.56	1,382.93	1,325.36	57.57	24.023		
10,100.00	9,500.00	9,628.68	9,065.00	31.82	30.48	-71.75	819.63	621.56	1,383.00	1,323.38	59.62	23.198		
10,200.00	9,500.00	9,728.68	9,065.00	33.01	31.71	-71.76	819.62	721.56	1,383.06	1,321.15	61.91	22.338		

CC - Min centre to center distance or convergent point, SF - min separation factor, ES - min ellipse separation

# Pro Directional Anticollision Report

Company: Matador Resources  
Project: Eddy County, NM  
Reference Site: Leatherneck Fed  
Site Error: 0.00 usft  
Reference Well: 222H  
Well Error: 0.00 usft  
Reference Wellbore: OH  
Reference Design: Prelim Plan A

Local Co-ordinate Reference: Well 222H  
TVD Reference: Rig @ 3269.00usft (GL:3,240' + KB:29')  
MD Reference: Rig @ 3269.00usft (GL:3,240' + KB:29')  
North Reference: Grid  
Survey Calculation Method: Minimum Curvature  
Output errors are at: 2.00 sigma  
Database: WellPlanner1  
Offset TVD Reference: Offset Datum

Offset Design Leatherneck Fed - 131H - OH - Prelim Plan A													Offset Site Error: 0.00 usft
Survey Program: 0-MWD+HDGM, 1200-MWD+HDGM, 8500-MWD+HDGM													Offset Well Error: 0.00 usft
Reference		Offset		Semi Major Axis		Distance							
Measured Depth (usft)	Vertical Depth (usft)	Measured Depth (usft)	Vertical Depth (usft)	Reference (usft)	Offset (usft)	Highside Toolface (°)	Offset Wellbore Centre +N/-S (usft)	+E/-W (usft)	Between Centres (usft)	Between Ellipses (usft)	Minimum Separation (usft)	Separation Factor	Warning
10,300.00	9,500.00	9,828.68	9,065.00	34.31	33.05	-71.76	819.60	821.56	1,383.13	1,318.69	64.43	21.466	
10,400.00	9,500.00	9,928.68	9,065.00	35.72	34.49	-71.76	819.58	921.56	1,383.19	1,316.05	67.15	20.599	
10,500.00	9,500.00	10,028.68	9,065.00	37.21	36.02	-71.76	819.56	1,021.56	1,383.26	1,313.23	70.03	19.751	
10,600.00	9,500.00	10,128.68	9,065.00	38.79	37.63	-71.76	819.55	1,121.56	1,383.33	1,310.25	73.07	18.930	
10,700.00	9,500.00	10,228.68	9,065.00	40.44	39.31	-71.76	819.53	1,221.56	1,383.39	1,307.14	76.25	18.143	
10,800.00	9,500.00	10,328.68	9,065.00	42.14	41.05	-71.76	819.51	1,321.56	1,383.46	1,303.92	79.54	17.393	
10,900.00	9,500.00	10,428.68	9,065.00	43.91	42.84	-71.76	819.49	1,421.56	1,383.53	1,300.59	82.94	16.681	
11,000.00	9,500.00	10,528.68	9,065.00	45.72	44.69	-71.76	819.48	1,521.56	1,383.59	1,297.16	86.43	16.009	
11,100.00	9,500.00	10,628.68	9,065.00	47.57	46.57	-71.76	819.46	1,621.56	1,383.66	1,293.66	90.00	15.374	
11,200.00	9,500.00	10,728.68	9,065.00	49.47	48.49	-71.76	819.44	1,721.56	1,383.72	1,290.08	93.64	14.777	
11,300.00	9,500.00	10,828.68	9,065.00	51.39	50.44	-71.77	819.42	1,821.56	1,383.79	1,286.44	97.35	14.215	
11,400.00	9,500.00	10,928.68	9,065.00	53.35	52.42	-71.77	819.41	1,921.56	1,383.86	1,282.75	101.11	13.687	
11,500.00	9,500.00	11,028.68	9,065.00	55.33	54.43	-71.77	819.39	2,021.56	1,383.92	1,279.00	104.92	13.190	
11,600.00	9,500.00	11,128.68	9,065.00	57.34	56.46	-71.77	819.37	2,121.56	1,383.99	1,275.21	108.78	12.723	
11,700.00	9,500.00	11,228.68	9,065.00	59.37	58.51	-71.77	819.35	2,221.56	1,384.06	1,271.37	112.68	12.283	
11,800.00	9,500.00	11,328.68	9,065.00	61.42	60.58	-71.77	819.34	2,321.56	1,384.12	1,267.50	116.62	11.869	
11,900.00	9,500.00	11,428.68	9,065.00	63.49	62.67	-71.77	819.32	2,421.56	1,384.19	1,263.60	120.59	11.479	
12,000.00	9,500.00	11,528.68	9,065.00	65.57	64.77	-71.77	819.30	2,521.56	1,384.26	1,259.67	124.59	11.111	
12,100.00	9,500.00	11,628.68	9,065.00	67.67	66.88	-71.77	819.28	2,621.56	1,384.32	1,255.71	128.62	10.763	
12,200.00	9,500.00	11,728.68	9,065.00	69.78	69.01	-71.77	819.27	2,721.56	1,384.39	1,251.72	132.67	10.435	
12,300.00	9,500.00	11,828.68	9,065.00	71.90	71.14	-71.77	819.25	2,821.56	1,384.45	1,247.71	136.74	10.125	
12,400.00	9,500.00	11,928.68	9,065.00	74.04	73.29	-71.78	819.23	2,921.56	1,384.52	1,243.69	140.83	9.831	
12,500.00	9,500.00	12,028.68	9,065.00	76.18	75.45	-71.78	819.21	3,021.56	1,384.59	1,239.64	144.95	9.552	
12,600.00	9,500.00	12,128.68	9,065.00	78.33	77.62	-71.78	819.20	3,121.56	1,384.65	1,235.57	149.08	9.288	
12,700.00	9,500.00	12,228.68	9,065.00	80.50	79.79	-71.78	819.18	3,221.56	1,384.72	1,231.49	153.23	9.037	
12,800.00	9,500.00	12,328.68	9,065.00	82.67	81.97	-71.78	819.16	3,321.56	1,384.79	1,227.40	157.39	8.799	
12,900.00	9,500.00	12,428.68	9,065.00	84.84	84.16	-71.78	819.14	3,421.56	1,384.85	1,223.29	161.56	8.572	
13,000.00	9,500.00	12,528.68	9,065.00	87.03	86.35	-71.78	819.13	3,521.56	1,384.92	1,219.17	165.75	8.356	
13,100.00	9,500.00	12,628.68	9,065.00	89.22	88.55	-71.78	819.11	3,621.56	1,384.98	1,215.04	169.95	8.150	
13,200.00	9,500.00	12,728.68	9,065.00	91.41	90.76	-71.78	819.09	3,721.56	1,385.05	1,210.90	174.15	7.953	
13,300.00	9,500.00	12,828.68	9,065.00	93.61	92.97	-71.78	819.07	3,821.56	1,385.12	1,206.74	178.37	7.765	
13,400.00	9,500.00	12,928.68	9,065.00	95.82	95.18	-71.78	819.06	3,921.56	1,385.18	1,202.58	182.60	7.586	
13,500.00	9,500.00	13,028.68	9,065.00	98.03	97.40	-71.79	819.04	4,021.56	1,385.25	1,198.41	186.84	7.414	
13,600.00	9,500.00	13,128.68	9,065.00	100.24	99.63	-71.79	819.02	4,121.56	1,385.32	1,194.23	191.08	7.250	
13,700.00	9,500.00	13,228.68	9,065.00	102.46	101.85	-71.79	819.01	4,221.56	1,385.38	1,190.05	195.34	7.092	
13,800.00	9,500.00	13,328.68	9,065.00	104.69	104.08	-71.79	818.99	4,321.56	1,385.45	1,185.85	199.60	6.941	
13,900.00	9,500.00	13,428.68	9,065.00	106.91	106.32	-71.79	818.97	4,421.56	1,385.52	1,181.65	203.86	6.796	
14,000.00	9,500.00	13,528.68	9,065.00	109.14	108.55	-71.79	818.95	4,521.56	1,385.58	1,177.45	208.14	6.657	
14,100.00	9,500.00	13,628.68	9,065.00	111.38	110.79	-71.79	818.94	4,621.56	1,385.65	1,173.23	212.41	6.523	
14,200.00	9,500.00	13,728.68	9,065.00	113.61	113.04	-71.79	818.92	4,721.56	1,385.71	1,169.02	216.70	6.395	
14,300.00	9,500.00	13,828.68	9,065.00	115.85	115.28	-71.79	818.90	4,821.56	1,385.78	1,164.79	220.99	6.271	
14,400.00	9,500.00	13,928.68	9,065.00	118.09	117.53	-71.79	818.88	4,921.56	1,385.85	1,160.57	225.28	6.152	
14,500.00	9,500.00	14,028.68	9,065.00	120.34	119.78	-71.79	818.87	5,021.56	1,385.91	1,156.33	229.58	6.037	
14,600.00	9,500.00	14,128.68	9,065.00	122.58	122.03	-71.80	818.85	5,121.56	1,385.98	1,152.10	233.88	5.926	
14,700.00	9,500.00	14,228.68	9,065.00	124.83	124.28	-71.80	818.83	5,221.56	1,386.05	1,147.86	238.19	5.819	
14,800.00	9,500.00	14,328.68	9,065.00	127.08	126.54	-71.80	818.81	5,321.56	1,386.11	1,143.61	242.50	5.716	
14,900.00	9,500.00	14,428.68	9,065.00	129.33	128.80	-71.80	818.80	5,421.56	1,386.18	1,139.36	246.82	5.616	
15,000.00	9,500.00	14,528.68	9,065.00	131.59	131.06	-71.80	818.78	5,521.56	1,386.24	1,135.11	251.13	5.520	
15,100.00	9,500.00	14,628.68	9,065.00	133.84	133.32	-71.80	818.76	5,621.56	1,386.31	1,130.86	255.46	5.427	
15,200.00	9,500.00	14,728.68	9,065.00	136.10	135.58	-71.80	818.74	5,721.56	1,386.38	1,126.60	259.78	5.337	
15,300.00	9,500.00	14,828.68	9,065.00	138.36	137.84	-71.80	818.73	5,821.56	1,386.44	1,122.34	264.11	5.250	
15,400.00	9,500.00	14,928.68	9,065.00	140.62	140.11	-71.80	818.71	5,921.56	1,386.51	1,118.07	268.44	5.165	

CC - Min centre to center distance or convergent point, SF - min separation factor, ES - min ellipse separation

# Pro Directional Anticollision Report

Company: Matador Resources  
Project: Eddy County, NM  
Reference Site: Leatherneck Fed  
Site Error: 0.00 usft  
Reference Well: 222H  
Well Error: 0.00 usft  
Reference Wellbore: OH  
Reference Design: Prelim Plan A

Local Co-ordinate Reference: Well 222H  
TVD Reference: Rig @ 3269.00usft (GL:3,240' + KB:29')  
MD Reference: Rig @ 3269.00usft (GL:3,240' + KB:29')  
North Reference: Grid  
Survey Calculation Method: Minimum Curvature  
Output errors are at: 2.00 sigma  
Database: WellPlanner1  
Offset TVD Reference: Offset Datum

Offset Design Leatherneck Fed - 131H - OH - Prelim Plan A													Offset Site Error:
Survey Program: 0-MWD+HDGM, 1200-MWD+HDGM, 8500-MWD+HDGM													Offset Well Error:
Reference		Offset		Semi Major Axis		Distance							
Measured Depth (usft)	Vertical Depth (usft)	Measured Depth (usft)	Vertical Depth (usft)	Reference (usft)	Offset (usft)	Highside Toolface (°)	Offset Wellbore Centre +N/-S (usft)	+E/-W (usft)	Between Centres (usft)	Between Ellipses (usft)	Minimum Separation (usft)	Separation Factor	Warning
15,500.00	9,500.00	15,028.68	9,065.00	142.89	142.37	-71.80	818.69	6,021.56	1,386.58	1,113.80	272.77	5.083	
15,600.00	9,500.00	15,128.68	9,065.00	145.15	144.64	-71.80	818.67	6,121.56	1,386.64	1,109.53	277.11	5.004	
15,700.00	9,500.00	15,228.68	9,065.00	147.41	146.91	-71.81	818.66	6,221.56	1,386.71	1,105.26	281.45	4.927	
15,800.00	9,500.00	15,328.68	9,065.00	149.68	149.18	-71.81	818.64	6,321.56	1,386.78	1,100.99	285.79	4.852	
15,900.00	9,500.00	15,428.68	9,065.00	151.95	151.45	-71.81	818.62	6,421.56	1,386.84	1,096.71	290.13	4.780	
16,000.00	9,500.00	15,528.68	9,065.00	154.22	153.73	-71.81	818.60	6,521.56	1,386.91	1,092.43	294.48	4.710	
16,100.00	9,500.00	15,628.68	9,065.00	156.49	156.00	-71.81	818.59	6,621.56	1,386.97	1,088.15	298.82	4.641	
16,200.00	9,500.00	15,728.68	9,065.00	158.76	158.27	-71.81	818.57	6,721.56	1,387.04	1,083.87	303.17	4.575	
16,300.00	9,500.00	15,828.68	9,065.00	161.03	160.55	-71.81	818.55	6,821.56	1,387.11	1,079.58	307.52	4.511	
16,400.00	9,500.00	15,928.68	9,065.00	163.31	162.83	-71.81	818.53	6,921.56	1,387.17	1,075.30	311.88	4.448	
16,500.00	9,500.00	16,028.68	9,065.00	165.58	165.10	-71.81	818.52	7,021.56	1,387.24	1,071.01	316.23	4.387	
16,600.00	9,500.00	16,128.68	9,065.00	167.85	167.38	-71.81	818.50	7,121.56	1,387.31	1,066.72	320.59	4.327	
16,700.00	9,500.00	16,228.68	9,065.00	170.13	169.66	-71.81	818.48	7,221.56	1,387.37	1,062.42	324.95	4.270	
16,800.00	9,500.00	16,328.68	9,065.00	172.41	171.94	-71.82	818.46	7,321.56	1,387.44	1,058.13	329.31	4.213	
16,900.00	9,500.00	16,428.68	9,065.00	174.68	174.22	-71.82	818.45	7,421.56	1,387.50	1,053.84	333.67	4.158	
17,000.00	9,500.00	16,528.68	9,065.00	176.96	176.50	-71.82	818.43	7,521.56	1,387.57	1,049.54	338.03	4.105	
17,100.00	9,500.00	16,628.68	9,065.00	179.24	178.78	-71.82	818.41	7,621.56	1,387.64	1,045.24	342.40	4.053	
17,200.00	9,500.00	16,728.68	9,065.00	181.52	181.06	-71.82	818.39	7,721.56	1,387.70	1,040.94	346.76	4.002	
17,300.00	9,500.00	16,828.68	9,065.00	183.80	183.35	-71.82	818.38	7,821.56	1,387.77	1,036.64	351.13	3.952	
17,400.00	9,500.00	16,928.68	9,065.00	186.08	185.63	-71.82	818.36	7,921.56	1,387.84	1,032.34	355.50	3.904	
17,500.00	9,500.00	17,028.68	9,065.00	188.36	187.91	-71.82	818.34	8,021.56	1,387.90	1,028.04	359.87	3.857	
17,600.00	9,500.00	17,128.68	9,065.00	190.65	190.20	-71.82	818.32	8,121.56	1,387.97	1,023.73	364.24	3.811	
17,700.00	9,500.00	17,228.68	9,065.00	192.93	192.48	-71.82	818.31	8,221.56	1,388.04	1,019.43	368.61	3.766	
17,800.00	9,500.00	17,328.68	9,065.00	195.21	194.77	-71.82	818.29	8,321.56	1,388.10	1,015.12	372.98	3.722	
17,900.00	9,500.00	17,428.68	9,065.00	197.50	197.06	-71.82	818.27	8,421.56	1,388.17	1,010.81	377.35	3.679	
18,000.00	9,500.00	17,528.68	9,065.00	199.78	199.34	-71.83	818.25	8,521.56	1,388.23	1,006.50	381.73	3.637	
18,100.00	9,500.00	17,628.68	9,065.00	202.07	201.63	-71.83	818.24	8,621.56	1,388.30	1,002.20	386.11	3.596	
18,200.00	9,500.00	17,728.68	9,065.00	204.35	203.92	-71.83	818.22	8,721.56	1,388.37	997.89	390.48	3.556	
18,300.00	9,500.00	17,828.68	9,065.00	206.64	206.21	-71.83	818.20	8,821.56	1,388.43	993.57	394.86	3.516	
18,400.00	9,500.00	17,928.68	9,065.00	208.93	208.49	-71.83	818.18	8,921.56	1,388.50	989.26	399.24	3.478	
18,500.00	9,500.00	18,028.68	9,065.00	211.21	210.78	-71.83	818.17	9,021.56	1,388.57	984.95	403.62	3.440	
18,600.00	9,500.00	18,128.68	9,065.00	213.50	213.07	-71.83	818.15	9,121.56	1,388.63	980.63	408.00	3.404	
18,700.00	9,500.00	18,228.68	9,065.00	215.79	215.36	-71.83	818.13	9,221.56	1,388.70	976.32	412.38	3.368	
18,800.00	9,500.00	18,328.68	9,065.00	218.08	217.65	-71.83	818.11	9,321.56	1,388.77	972.00	416.76	3.332	
18,900.00	9,500.00	18,428.68	9,065.00	220.37	219.94	-71.83	818.10	9,421.56	1,388.83	967.69	421.14	3.298	
19,000.00	9,500.00	18,528.68	9,065.00	222.65	222.23	-71.83	818.08	9,521.56	1,388.90	963.37	425.53	3.264	
19,100.00	9,500.00	18,628.68	9,065.00	224.94	224.52	-71.84	818.06	9,621.56	1,388.96	959.05	429.91	3.231	
19,200.00	9,500.00	18,728.68	9,065.00	227.23	226.81	-71.84	818.05	9,721.56	1,389.03	954.74	434.30	3.198	
19,300.00	9,500.00	18,828.68	9,065.00	229.52	229.11	-71.84	818.03	9,821.56	1,389.10	950.42	438.68	3.167	
19,400.00	9,500.00	18,928.68	9,065.00	231.81	231.40	-71.84	818.01	9,921.56	1,389.16	946.10	443.07	3.135	
19,461.67	9,500.00	18,990.35	9,065.00	233.23	232.81	-71.84	818.00	9,983.23	1,389.20	943.43	445.77	3.116 SF	

# Pro Directional Anticollision Report

Company: Matador Resources  
Project: Eddy County, NM  
Reference Site: Leatherneck Fed  
Site Error: 0.00 usft  
Reference Well: 222H  
Well Error: 0.00 usft  
Reference Wellbore: OH  
Reference Design: Prelim Plan A

Local Co-ordinate Reference: Well 222H  
TVD Reference: Rig @ 3269.00usft (GL:3,240' + KB:29')  
MD Reference: Rig @ 3269.00usft (GL:3,240' + KB:29')  
North Reference: Grid  
Survey Calculation Method: Minimum Curvature  
Output errors are at: 2.00 sigma  
Database: WellPlanner1  
Offset TVD Reference: Offset Datum

Offset Design Leatherneck Fed - 132H - OH - Prelim Plan A													Offset Site Error: 0.00 usft
Survey Program: 0-MWD+HDGM, 1200-MWD+HDGM, 8500-MWD+HDGM													Offset Well Error: 0.00 usft
Reference		Offset		Semi Major Axis		Distance		Minimum		Separation		Warning	
Measured Depth (usft)	Vertical Depth (usft)	Measured Depth (usft)	Vertical Depth (usft)	Reference (usft)	Offset (usft)	Highside Toolface (°)	Offset Wellbore Centre +N/-S (usft)	+E/-W (usft)	Between Centres (usft)	Between Ellipses (usft)	Separation (usft)		
0.00	0.00	0.00	0.00	0.00	0.00	180.00	-60.00	0.00	60.00				
100.00	100.00	100.00	100.00	0.13	0.13	180.00	-60.00	0.00	60.00	59.75	0.25	235.742	
200.00	200.00	200.00	200.00	0.49	0.49	180.00	-60.00	0.00	60.00	59.03	0.97	61.763	
300.00	300.00	300.00	300.00	0.84	0.84	180.00	-60.00	0.00	60.00	58.31	1.69	35.537	
400.00	400.00	400.00	400.00	1.20	1.20	180.00	-60.00	0.00	60.00	57.59	2.41	24.944	
500.00	500.00	500.00	500.00	1.56	1.56	180.00	-60.00	0.00	60.00	56.88	3.12	19.217	
600.00	600.00	600.00	600.00	1.92	1.92	180.00	-60.00	0.00	60.00	56.16	3.84	15.628	
700.00	700.00	700.00	700.00	2.28	2.28	180.00	-60.00	0.00	60.00	55.44	4.56	13.169	
800.00	800.00	800.00	800.00	2.64	2.64	180.00	-60.00	0.00	60.00	54.73	5.27	11.378	
900.00	900.00	900.00	900.00	3.00	3.00	180.00	-60.00	0.00	60.00	54.01	5.99	10.017	
1,000.00	1,000.00	1,000.00	1,000.00	3.35	3.35	180.00	-60.00	0.00	60.00	53.29	6.71	8.946	
1,100.00	1,100.00	1,100.00	1,100.00	3.71	3.71	180.00	-60.00	0.00	60.00	52.58	7.42	8.082	
1,200.00	1,200.00	1,200.00	1,200.00	4.07	4.07	180.00	-60.00	0.00	60.00	51.86	8.14	7.370	
1,300.00	1,300.00	1,300.00	1,300.00	4.25	4.25	180.00	-60.00	0.00	60.00	51.49	8.51	7.053	
1,400.00	1,400.00	1,400.00	1,400.00	4.28	4.28	180.00	-60.00	0.00	60.00	51.43	8.57	7.004	
1,500.00	1,500.00	1,500.00	1,500.00	4.34	4.34	180.00	-60.00	0.00	60.00	51.31	8.69	6.907 CC, ES	
1,600.00	1,600.00	1,599.02	1,599.02	4.43	4.43	-179.71	-60.80	-0.31	60.81	51.95	8.86	6.866	
1,700.00	1,700.00	1,697.98	1,697.94	4.55	4.53	-178.89	-63.19	-1.22	63.24	54.17	9.07	6.970	
1,800.00	1,799.99	1,796.87	1,796.73	4.68	4.66	-30.58	-67.18	-2.75	66.56	57.23	9.33	7.134	
1,900.00	1,899.96	1,895.69	1,895.38	4.83	4.82	-30.06	-72.76	-4.88	70.03	60.40	9.63	7.274	
2,000.00	1,999.86	1,994.45	1,993.84	5.00	4.99	-29.83	-79.91	-7.62	73.62	63.66	9.96	7.390	
2,100.00	2,099.68	2,093.15	2,092.09	5.19	5.19	-29.86	-88.65	-10.97	77.34	67.00	10.34	7.482	
2,200.00	2,199.37	2,208.33	2,189.99	5.40	5.45	-30.12	-98.94	-14.90	81.17	70.39	10.78	7.529	
2,300.00	2,298.99	2,308.42	2,289.16	5.63	5.70	-30.46	-110.31	-19.26	85.21	73.97	11.24	7.581	
2,400.00	2,398.60	2,391.50	2,388.33	5.88	5.92	-30.76	-121.68	-23.61	89.25	77.56	11.68	7.638	
2,500.00	2,498.22	2,508.58	2,487.51	6.14	6.24	-31.04	-133.05	-27.96	93.29	81.05	12.24	7.621	
2,600.00	2,597.84	2,608.66	2,586.68	6.41	6.54	-31.29	-144.43	-32.32	97.33	84.55	12.78	7.618	
2,700.00	2,697.46	2,691.25	2,685.85	6.69	6.78	-31.53	-155.80	-36.67	101.38	88.09	13.28	7.632	
2,800.00	2,797.08	2,808.83	2,785.02	6.98	7.15	-31.75	-167.17	-41.02	105.43	91.52	13.91	7.581	
2,900.00	2,896.70	2,908.91	2,884.20	7.28	7.47	-31.95	-178.54	-45.37	109.47	94.98	14.49	7.553	
3,000.00	2,996.32	3,009.00	2,983.37	7.59	7.80	-32.13	-189.91	-49.73	113.52	98.43	15.10	7.520	
3,100.00	3,095.94	3,109.08	3,082.54	7.90	8.13	-32.31	-201.29	-54.08	117.58	101.87	15.71	7.484	
3,200.00	3,195.56	3,209.16	3,181.71	8.22	8.47	-32.47	-212.66	-58.43	121.63	105.29	16.33	7.446	
3,300.00	3,295.18	3,309.24	3,280.89	8.54	8.81	-32.62	-224.03	-62.79	125.68	108.71	16.97	7.407	
3,400.00	3,394.80	3,409.33	3,380.06	8.87	9.16	-32.76	-235.40	-67.14	129.73	112.12	17.61	7.367	
3,500.00	3,494.42	3,509.41	3,479.23	9.21	9.51	-32.89	-246.78	-71.49	133.79	115.53	18.26	7.326	
3,600.00	3,594.04	3,609.49	3,578.40	9.54	9.87	-33.02	-258.15	-75.84	137.84	118.93	18.92	7.286	
3,700.00	3,693.66	3,709.57	3,677.58	9.88	10.23	-33.14	-269.52	-80.20	141.90	122.32	19.58	7.247	
3,800.00	3,793.28	3,790.34	3,776.75	10.22	10.52	-33.25	-280.89	-84.55	145.96	125.77	20.19	7.231	
3,900.00	3,892.90	3,909.74	3,875.92	10.57	10.96	-33.36	-292.27	-88.90	150.01	129.09	20.92	7.169	
4,000.00	3,992.52	3,990.18	3,975.09	10.91	11.25	-33.46	-303.64	-93.26	154.07	132.54	21.54	7.154	
4,100.00	4,092.14	4,109.91	4,074.27	11.26	11.89	-33.55	-315.01	-97.61	158.13	135.85	22.28	7.096	
4,200.00	4,191.76	4,209.99	4,173.44	11.61	12.06	-33.64	-326.38	-101.96	162.19	139.22	22.97	7.061	
4,300.00	4,291.37	4,289.93	4,272.61	11.97	12.36	-33.73	-337.75	-106.31	166.25	142.66	23.59	7.047	
4,400.00	4,390.99	4,389.85	4,371.78	12.32	12.73	-33.81	-349.13	-110.67	170.31	146.02	24.28	7.014	
4,500.00	4,490.61	4,489.76	4,470.96	12.68	13.11	-33.89	-360.50	-115.02	174.37	149.39	24.98	6.981	
4,600.00	4,590.23	4,589.68	4,570.13	13.03	13.48	-33.96	-371.87	-119.37	178.43	152.75	25.67	6.950	
4,700.00	4,689.85	4,689.60	4,669.30	13.39	13.86	-34.03	-383.24	-123.73	182.49	156.11	26.37	6.919	
4,800.00	4,789.47	4,789.52	4,768.47	13.75	14.24	-34.10	-394.62	-128.08	186.55	159.47	27.08	6.890	
4,900.00	4,889.09	4,889.43	4,867.65	14.11	14.62	-34.16	-405.99	-132.43	190.61	162.83	27.78	6.861	
5,000.00	4,988.71	4,989.35	4,966.82	14.47	15.00	-34.23	-417.36	-136.79	194.67	166.18	28.49	6.834	
5,100.00	5,088.33	5,089.27	5,065.99	14.84	15.38	-34.29	-428.73	-141.14	198.73	169.53	29.19	6.807	

CC - Min centre to center distance or convergent point, SF - min separation factor, ES - min ellipse separation

# Pro Directional Anticollision Report

Company: Malador Resources  
Project: Eddy County, NM  
Reference Site: Leatherneck Fed  
Site Error: 0.00 usft  
Reference Well: 222H  
Well Error: 0.00 usft  
Reference Wellbore: OH  
Reference Design: Prelim Plan A

Local Co-ordinate Reference: Well 222H  
TVD Reference: Rig @ 3269.00usft (GL:3,240' + KB:29')  
MD Reference: Rig @ 3269.00usft (GL:3,240' + KB:29')  
North Reference: Grid  
Survey Calculation Method: Minimum Curvature  
Output errors are at: 2.00 sigma  
Database: WellPlanner1  
Offset TVD Reference: Offset Datum

Offset Design Leatherneck Fed - 132H - OH - Prelim Plan A													Offset Site Error: 0.00 usft
Survey Program: 0-MWD+HDGM; 1200-MWD+HDGM, 8500-MWD+HDGM													Offset Well Error: 0.00 usft
Reference		Offset		Semi Major Axis		Distance							
Measured Depth (usft)	Vertical Depth (usft)	Measured Depth (usft)	Vertical Depth (usft)	Reference (usft)	Offset (usft)	Highside Toolface (°)	Offset Wellbore Centre +N/-S (usft)	+E/-W (usft)	Between Centres (usft)	Between Ellipses (usft)	Minimum Separation (usft)	Separation Factor	Warning
5,200.00	5,187.95	5,189.19	5,165.16	15.20	15.77	-34.34	-440.10	-145.49	202.79	172.89	29.90	6.781	
5,300.00	5,287.57	5,289.10	5,264.34	15.57	16.15	-34.40	-451.48	-149.84	206.85	176.24	30.62	6.756	
5,400.00	5,387.19	5,389.02	5,363.51	15.93	16.53	-34.45	-462.85	-154.20	210.91	179.58	31.33	6.732	
5,500.00	5,486.81	5,488.94	5,462.68	16.30	16.92	-34.50	-474.22	-158.55	214.97	182.93	32.04	6.709	
5,600.00	5,586.43	5,588.85	5,561.85	16.66	17.30	-34.55	-485.59	-162.90	219.04	186.28	32.76	6.687	
5,700.00	5,686.05	5,688.77	5,661.03	17.03	17.69	-34.60	-496.97	-167.26	223.10	189.62	33.47	6.665	
5,800.00	5,785.67	5,788.69	5,760.20	17.40	18.07	-34.65	-508.34	-171.61	227.16	192.97	34.19	6.644	
5,900.00	5,885.31	5,888.60	5,859.36	17.76	18.46	-34.67	-519.71	-175.96	231.45	196.54	34.91	6.630	
6,000.00	5,985.11	5,988.40	5,958.42	18.12	18.85	-34.42	-531.07	-180.31	237.58	201.97	35.62	6.671	
6,100.00	6,085.05	6,093.56	6,062.93	18.47	19.25	-33.92	-541.98	-184.48	244.89	208.55	36.34	6.738	
6,200.00	6,185.04	6,199.59	6,168.68	18.80	19.64	179.24	-550.28	-187.66	251.83	214.80	37.04	6.800	
6,300.00	6,285.04	6,306.14	6,274.96	19.10	20.02	179.73	-555.84	-189.79	257.04	219.35	37.70	6.819	
6,400.00	6,385.04	6,412.83	6,381.61	19.41	20.38	179.97	-558.64	-190.86	259.67	221.33	38.34	6.773	
6,500.00	6,485.04	6,516.26	6,485.04	19.73	20.69	-180.00	-559.00	-191.00	260.00	221.04	38.96	6.674	
6,600.00	6,585.04	6,616.26	6,585.04	20.04	20.98	-180.00	-559.00	-191.00	260.00	220.41	39.59	6.568	
6,700.00	6,685.04	6,716.26	6,685.04	20.35	21.28	-180.00	-559.00	-191.00	260.00	219.78	40.22	6.464	
6,800.00	6,785.04	6,816.26	6,785.04	20.67	21.58	-180.00	-559.00	-191.00	260.00	219.14	40.86	6.363	
6,900.00	6,885.04	6,916.26	6,885.04	20.99	21.88	-180.00	-559.00	-191.00	260.00	218.50	41.50	6.265	
7,000.00	6,985.04	7,016.26	6,985.04	21.31	22.18	-180.00	-559.00	-191.00	260.00	217.86	42.14	6.170	
7,100.00	7,085.04	7,116.26	7,085.04	21.63	22.48	-180.00	-559.00	-191.00	260.00	217.22	42.78	6.077	
7,200.00	7,185.04	7,216.26	7,185.04	21.95	22.78	-180.00	-559.00	-191.00	260.00	216.57	43.43	5.986	
7,300.00	7,285.04	7,316.26	7,285.04	22.27	23.09	-180.00	-559.00	-191.00	260.00	215.92	44.08	5.898	
7,400.00	7,385.04	7,416.26	7,385.04	22.60	23.40	-180.00	-559.00	-191.00	260.00	215.27	44.73	5.813	
7,500.00	7,485.04	7,516.26	7,485.04	22.92	23.71	-180.00	-559.00	-191.00	260.00	214.62	45.38	5.729	
7,600.00	7,585.04	7,616.26	7,585.04	23.25	24.02	-180.00	-559.00	-191.00	260.00	213.96	46.04	5.647	
7,700.00	7,685.04	7,716.26	7,685.04	23.57	24.33	-180.00	-559.00	-191.00	260.00	213.30	46.70	5.568	
7,800.00	7,785.04	7,816.26	7,785.04	23.90	24.64	-180.00	-559.00	-191.00	260.00	212.65	47.35	5.491	
7,900.00	7,885.04	7,916.26	7,885.04	24.23	24.95	-180.00	-559.00	-191.00	260.00	211.99	48.01	5.415	
8,000.00	7,985.04	8,016.26	7,985.04	24.56	25.27	-180.00	-559.00	-191.00	260.00	211.33	48.67	5.342	
8,100.00	8,085.04	8,116.26	8,085.04	24.89	25.59	-180.00	-559.00	-191.00	260.00	210.66	49.34	5.270	
8,200.00	8,185.04	8,216.26	8,185.04	25.22	25.90	-180.00	-559.00	-191.00	260.00	210.00	50.00	5.200	
8,300.00	8,285.04	8,316.26	8,285.04	25.55	26.22	-180.00	-559.00	-191.00	260.00	209.33	50.67	5.131	
8,400.00	8,385.04	8,416.26	8,385.04	25.88	26.51	-180.00	-559.00	-191.00	260.00	208.69	51.31	5.067	
8,500.00	8,485.04	8,516.26	8,485.04	26.22	26.65	-180.00	-559.00	-191.00	260.00	208.21	51.79	5.021	
8,600.00	8,585.04	8,623.46	8,591.86	26.55	26.65	178.44	-557.62	-183.96	258.81	206.73	52.08	4.970	
8,700.00	8,685.04	8,726.07	8,691.20	26.88	26.63	172.88	-552.80	-159.29	255.85	203.34	52.51	4.872	
8,750.29	8,735.33	8,773.58	8,735.33	27.05	26.61	168.94	-549.43	-142.05	255.17	202.37	52.80	4.832	
8,800.00	8,785.04	8,817.33	8,774.55	27.22	26.60	164.60	-545.72	-123.05	256.12	203.03	53.09	4.824	
8,900.00	8,885.04	8,895.24	8,840.31	27.39	26.59	155.49	-537.73	-82.17	266.15	213.02	53.13	5.009	
9,000.00	8,984.64	8,962.99	8,892.46	27.41	26.58	24.60	-529.44	-39.79	284.31	232.27	52.04	5.463	
9,100.00	9,081.46	9,022.60	8,933.88	27.42	26.58	17.11	-521.54	2.31	302.87	253.10	49.77	6.085	
9,200.00	9,172.55	9,077.68	8,968.15	27.46	26.59	10.84	-514.91	44.90	321.82	275.17	46.65	6.899	
9,300.00	9,255.14	9,130.75	8,997.22	27.52	26.61	5.40	-509.29	88.91	340.25	297.11	43.14	7.887	
9,400.00	9,326.99	9,182.67	9,021.67	27.62	26.63	2.74	-504.57	134.45	357.82	318.09	39.73	9.006	
9,500.00	9,388.19	9,236.16	9,042.53	27.77	26.70	2.32	-500.55	183.52	376.24	339.20	37.04	10.157	
9,600.00	9,437.36	9,291.47	9,059.28	28.04	26.89	1.49	-497.33	236.11	393.53	358.28	35.25	11.164	
9,700.00	9,473.02	9,350.00	9,071.51	28.47	27.22	0.67	-495.00	293.28	407.63	373.29	34.34	11.870	
9,800.00	9,494.07	9,400.00	9,077.37	29.09	27.58	0.26	-493.90	342.91	417.25	383.13	34.13	12.227	
9,900.00	9,500.00	9,478.47	9,079.00	29.85	28.23	0.00	-493.66	421.34	421.00	386.50	34.50	12.203	
10,000.00	9,500.00	9,578.47	9,079.00	30.76	29.20	0.00	-493.74	521.34	421.00	386.10	34.90	12.064	
10,100.00	9,500.00	9,678.47	9,079.00	31.82	30.32	0.00	-493.83	621.34	421.00	385.64	35.36	11.906	
10,200.00	9,500.00	9,778.47	9,079.00	33.01	31.56	0.00	-493.92	721.34	421.00	385.12	35.88	11.732	

CC - Min centre to center distance or convergent point, SF - min separation factor, ES - min ellipse separation

# Pro Directional Anticollision Report

Company: Malador Resources  
Project: Eddy County, NM  
Reference Site: Leatherneck Fed  
Site Error: 0.00 usft  
Reference Well: 222H  
Well Error: 0.00 usft  
Reference Wellbore: OH  
Reference Design: Prelim Plan A

Local Co-ordinate Reference: Well 222H  
TVD Reference: Rig @ 3269.00usft (GL:3,240' + KB:29')  
MD Reference: Rig @ 3269.00usft (GL:3,240' + KB:29')  
North Reference: Grid  
Survey Calculation Method: Minimum Curvature  
Output errors are at: 2.00 sigma  
Database: WellPlanner1  
Offset TVD Reference: Offset Datum

Offset Design Leatherneck Fed - 132H - OH - Prelim Plan A													Offset Site Error: 0.00 usft
Survey Program: C-MWD+HDGM, 1200-MWD+HDGM, 8500-MWD+HDGM													Offset Well Error: 0.00 usft
Reference		Offset		Semi Major Axis			Distance						
Measured Depth (usft)	Vertical Depth (usft)	Measured Depth (usft)	Vertical Depth (usft)	Reference (usft)	Offset (usft)	Highside Toolface (°)	Offset Wellbore Centre +N-S (usft)	+E-W (usft)	Between Centres (usft)	Between Ellipses (usft)	Minimum Separation (usft)	Separation Factor	Warning
10,300.00	9,500.00	9,878.47	9,079.00	34.31	32.92	0.00	-494.00	821.34	421.00	384.53	36.47	11.544	
10,400.00	9,500.00	9,978.47	9,079.00	35.72	34.38	0.00	-494.09	921.34	421.00	383.89	37.11	11.344	
10,500.00	9,500.00	10,078.47	9,079.00	37.21	35.93	0.00	-494.18	1,021.34	421.00	383.19	37.81	11.135	
10,600.00	9,500.00	10,178.47	9,079.00	38.79	37.56	0.00	-494.27	1,121.34	421.00	382.44	38.56	10.919	
10,700.00	9,500.00	10,278.47	9,079.00	40.44	39.25	0.00	-494.35	1,221.34	421.00	381.65	39.35	10.698	
10,800.00	9,500.00	10,378.47	9,079.00	42.14	41.01	0.00	-494.44	1,321.34	421.00	380.81	40.19	10.474	
10,900.00	9,500.00	10,478.47	9,079.00	43.91	42.82	0.00	-494.53	1,421.34	421.00	379.92	41.08	10.248	
11,000.00	9,500.00	10,578.47	9,079.00	45.72	44.67	0.00	-494.62	1,521.34	421.00	379.00	42.00	10.023	
11,100.00	9,500.00	10,678.47	9,079.00	47.57	46.56	0.00	-494.70	1,621.34	421.00	378.03	42.97	9.798	
11,200.00	9,500.00	10,778.47	9,079.00	49.47	48.49	0.00	-494.79	1,721.34	421.00	377.04	43.96	9.576	
11,300.00	9,500.00	10,878.47	9,079.00	51.39	50.46	0.00	-494.88	1,821.34	421.00	376.01	44.99	9.357	
11,366.25	9,500.00	10,944.72	9,079.00	52.69	51.77	0.00	-494.94	1,887.58	421.00	375.31	45.69	9.213	
11,400.00	9,500.00	10,978.47	9,079.00	53.35	52.44	0.00	-494.96	1,921.33	421.00	374.95	46.05	9.142	
11,500.00	9,500.00	11,078.47	9,079.00	55.33	54.46	0.00	-495.05	2,021.33	421.00	373.86	47.14	8.930	
11,600.00	9,500.00	11,178.47	9,079.00	57.34	56.50	0.00	-495.14	2,121.33	421.00	372.74	48.26	8.724	
11,700.00	9,500.00	11,278.47	9,079.00	59.37	58.55	0.00	-495.23	2,221.33	421.00	371.60	49.40	8.523	
11,800.00	9,500.00	11,378.47	9,079.00	61.42	60.63	0.00	-495.31	2,321.33	421.00	370.44	50.56	8.327	
11,900.00	9,500.00	11,478.47	9,079.00	63.49	62.72	0.00	-495.40	2,421.33	421.00	369.26	51.74	8.136	
12,000.00	9,500.00	11,578.47	9,079.00	65.57	64.83	0.00	-495.49	2,521.33	421.00	368.05	52.95	7.951	
12,100.00	9,500.00	11,678.47	9,079.00	67.67	66.95	0.00	-495.58	2,621.33	421.00	366.83	54.17	7.772	
12,200.00	9,500.00	11,778.47	9,079.00	69.78	69.08	0.00	-495.66	2,721.33	421.00	365.59	55.41	7.598	
12,300.00	9,500.00	11,878.47	9,079.00	71.90	71.22	0.00	-495.75	2,821.33	421.00	364.33	56.67	7.429	
12,400.00	9,500.00	11,978.47	9,079.00	74.04	73.37	0.00	-495.84	2,921.33	421.00	363.06	57.94	7.266	
12,500.00	9,500.00	12,078.47	9,079.00	76.18	75.53	0.00	-495.92	3,021.33	421.00	361.77	59.23	7.108	
12,600.00	9,500.00	12,178.47	9,079.00	78.33	77.70	0.00	-496.01	3,121.33	421.00	360.47	60.53	6.955	
12,700.00	9,500.00	12,278.47	9,079.00	80.50	79.88	0.00	-496.10	3,221.33	421.00	359.16	61.84	6.808	
12,800.00	9,500.00	12,378.47	9,079.00	82.67	82.07	0.00	-496.19	3,321.33	421.00	357.84	63.16	6.665	
12,900.00	9,500.00	12,478.47	9,079.00	84.84	84.26	0.00	-496.27	3,421.33	421.00	356.50	64.50	6.527	
13,000.00	9,500.00	12,578.47	9,079.00	87.03	86.45	0.00	-496.36	3,521.33	421.00	355.16	65.84	6.394	
13,100.00	9,500.00	12,678.47	9,079.00	89.22	88.66	0.00	-496.45	3,621.33	421.00	353.80	67.20	6.265	
13,200.00	9,500.00	12,778.47	9,079.00	91.41	90.86	0.00	-496.54	3,721.33	421.00	352.44	68.56	6.140	
13,300.00	9,500.00	12,878.47	9,079.00	93.61	93.08	0.00	-496.62	3,821.33	421.00	351.06	69.94	6.020	
13,400.00	9,500.00	12,978.47	9,079.00	95.82	95.29	0.00	-496.71	3,921.33	421.00	349.68	71.32	5.903	
13,500.00	9,500.00	13,078.47	9,079.00	98.03	97.52	0.00	-496.80	4,021.33	421.00	348.29	72.71	5.790	
13,600.00	9,500.00	13,178.47	9,079.00	100.24	99.74	0.00	-496.88	4,121.33	421.00	346.90	74.10	5.681	
13,700.00	9,500.00	13,278.47	9,079.00	102.46	101.97	0.00	-496.97	4,221.33	421.00	345.50	75.50	5.576	
13,800.00	9,500.00	13,378.47	9,079.00	104.69	104.20	0.00	-497.06	4,321.33	421.00	344.09	76.91	5.474	
13,900.00	9,500.00	13,478.47	9,079.00	106.91	106.44	0.00	-497.15	4,421.33	421.00	342.67	78.33	5.375	
14,000.00	9,500.00	13,578.47	9,079.00	109.14	108.68	0.00	-497.23	4,521.33	421.00	341.25	79.75	5.279	
14,100.00	9,500.00	13,678.47	9,079.00	111.38	110.92	0.00	-497.32	4,621.33	421.00	339.82	81.18	5.186	
14,200.00	9,500.00	13,778.47	9,079.00	113.61	113.16	0.00	-497.41	4,721.33	421.00	338.39	82.61	5.096	
14,300.00	9,500.00	13,878.47	9,079.00	115.85	115.41	0.00	-497.50	4,821.33	421.00	336.96	84.04	5.009	
14,366.22	9,500.00	13,944.69	9,079.00	117.33	116.90	0.00	-497.55	4,887.55	421.00	336.00	85.00	4.953	
14,400.00	9,500.00	13,978.47	9,079.00	118.09	117.66	0.00	-497.58	4,921.33	421.00	335.51	85.49	4.925	
14,500.00	9,500.00	14,078.47	9,079.00	120.34	119.91	0.00	-497.67	5,021.33	421.00	334.07	86.93	4.843	
14,600.00	9,500.00	14,178.47	9,079.00	122.58	122.16	0.00	-497.76	5,121.33	421.00	332.62	88.38	4.763	
14,700.00	9,500.00	14,278.47	9,079.00	124.83	124.42	0.00	-497.84	5,221.33	421.00	331.16	89.84	4.686	
14,800.00	9,500.00	14,378.47	9,079.00	127.08	126.67	0.00	-497.93	5,321.33	421.00	329.71	91.29	4.612	
14,900.00	9,500.00	14,478.47	9,079.00	129.33	128.93	0.00	-498.02	5,421.33	421.00	328.25	92.75	4.539	
15,000.00	9,500.00	14,578.47	9,079.00	131.59	131.19	0.00	-498.11	5,521.33	421.00	326.78	94.22	4.468	
15,100.00	9,500.00	14,678.47	9,079.00	133.84	133.46	0.00	-498.19	5,621.33	421.00	325.31	95.69	4.400	
15,200.00	9,500.00	14,778.47	9,079.00	136.10	135.72	0.00	-498.28	5,721.33	421.00	323.84	97.16	4.333	

CC - Min centre to center distance or convergent point, SF - min separation factor, ES - min ellipse separation

# Pro Directional Anticollision Report

Company:	Matador Resources	Local Co-ordinate Reference:	Well 222H
Project:	Eddy County, NM	TVD Reference:	Rig @ 3269.00usft (GL:3,240' + KB:29')
Reference Site:	Leatherneck Fed	MD Reference:	Rig @ 3269.00usft (GL:3,240' + KB:29')
Site Error:	0.00 usft	North Reference:	Grid
Reference Well:	222H	Survey Calculation Method:	Minimum Curvature
Well Error:	0.00 usft	Output errors are at	2.00 sigma
Reference Wellbore	OH	Database:	WellPlanner1
Reference Design:	Prelim Plan A	Offset TVD Reference:	Offset Datum

Offset Design      Leatherneck Fed - 132H - OH - Prelim Plan A													Offset Site Error:      0.00 usft	
Survey Program:      0-MWD+HDGM, 1200-MWD+HDGM, 8500-MWD+HDGM													Offset Well Error:      0.00 usft	
Reference		Offset		Semi Major Axis			Distance						Warning	
Measured Depth (usft)	Vertical Depth (usft)	Measured Depth (usft)	Vertical Depth (usft)	Reference (usft)	Offset (usft)	Highside Toolface (°)	Offset Wellbore Centre +N/-S (usft)	Centre +E/-W (usft)	Between Centres (usft)	Between Ellipses (usft)	Minimum Separation (usft)	Separation Factor		
15,300.00	9,500.00	14,878.47	9,079.00	138.36	137.98	0.00	-498.37	5,821.33	421.00	322.37	98.63	4.268		
15,400.00	9,500.00	14,978.47	9,079.00	140.62	140.25	0.00	-498.46	5,921.33	421.00	320.89	100.11	4.205		
15,500.00	9,500.00	15,078.47	9,079.00	142.89	142.52	0.00	-498.54	6,021.33	421.00	319.41	101.59	4.144		
15,600.00	9,500.00	15,178.47	9,079.00	145.15	144.79	0.00	-498.63	6,121.33	421.00	317.93	103.07	4.084		
15,700.00	9,500.00	15,278.47	9,079.00	147.41	147.06	0.00	-498.72	6,221.33	421.00	316.44	104.56	4.026		
15,800.00	9,500.00	15,378.47	9,079.00	149.68	149.33	0.00	-498.80	6,321.33	421.00	314.95	106.05	3.970		
15,900.00	9,500.00	15,478.47	9,079.00	151.95	151.60	0.00	-498.89	6,421.33	421.00	313.46	107.54	3.915		
16,000.00	9,500.00	15,578.47	9,079.00	154.22	153.88	0.00	-498.98	6,521.33	421.00	311.97	109.03	3.861		
16,100.00	9,500.00	15,678.47	9,079.00	156.49	156.15	0.00	-499.07	6,621.33	421.00	310.48	110.52	3.809		
16,200.00	9,500.00	15,778.47	9,079.00	158.76	158.43	0.00	-499.15	6,721.33	421.00	308.98	112.02	3.758		
16,300.00	9,500.00	15,878.47	9,079.00	161.03	160.70	0.00	-499.24	6,821.33	421.00	307.48	113.52	3.709		
16,400.00	9,500.00	15,978.47	9,079.00	163.31	162.98	0.00	-499.33	6,921.33	421.00	305.98	115.02	3.660		
16,500.00	9,500.00	16,078.47	9,079.00	165.58	165.26	0.00	-499.42	7,021.33	421.00	304.48	116.52	3.613		
16,600.00	9,500.00	16,178.47	9,079.00	167.85	167.54	0.00	-499.50	7,121.33	421.00	302.98	118.02	3.567		
16,700.00	9,500.00	16,278.47	9,079.00	170.13	169.81	0.00	-499.59	7,221.33	421.00	301.47	119.53	3.522		
16,800.00	9,500.00	16,378.47	9,079.00	172.41	172.10	0.00	-499.68	7,321.33	421.00	299.96	121.04	3.478		
16,900.00	9,500.00	16,478.47	9,079.00	174.68	174.38	0.00	-499.76	7,421.33	421.00	298.45	122.55	3.435		
17,000.00	9,500.00	16,578.47	9,079.00	176.96	176.66	0.00	-499.85	7,521.33	421.00	296.94	124.06	3.394		
17,100.00	9,500.00	16,678.47	9,079.00	179.24	178.94	0.00	-499.94	7,621.33	421.00	295.43	125.57	3.353		
17,200.00	9,500.00	16,778.47	9,079.00	181.52	181.22	0.00	-500.03	7,721.33	421.00	293.92	127.08	3.313		
17,300.00	9,500.00	16,878.47	9,079.00	183.80	183.51	0.00	-500.11	7,821.33	421.00	292.40	128.60	3.274		
17,400.00	9,500.00	16,978.47	9,079.00	186.08	185.79	0.00	-500.20	7,921.33	421.00	290.89	130.11	3.236		
17,500.00	9,500.00	17,078.47	9,079.00	188.36	188.08	0.00	-500.29	8,021.33	421.00	289.37	131.63	3.198		
17,600.00	9,500.00	17,178.47	9,079.00	190.65	190.36	0.00	-500.38	8,121.33	421.00	287.85	133.15	3.162		
17,700.00	9,500.00	17,278.47	9,079.00	192.93	192.65	0.00	-500.46	8,221.33	421.00	286.33	134.67	3.126		
17,800.00	9,500.00	17,378.47	9,079.00	195.21	194.93	0.00	-500.55	8,321.33	421.00	284.81	136.19	3.091		
17,900.00	9,500.00	17,478.47	9,079.00	197.50	197.22	0.00	-500.64	8,421.33	421.00	283.29	137.71	3.057		
18,000.00	9,500.00	17,578.47	9,079.00	199.78	199.51	0.00	-500.72	8,521.33	421.00	281.77	139.23	3.024		
18,100.00	9,500.00	17,678.47	9,079.00	202.07	201.79	0.00	-500.81	8,621.33	421.00	280.25	140.75	2.991		
18,200.00	9,500.00	17,778.47	9,079.00	204.35	204.08	0.00	-500.90	8,721.33	421.00	278.72	142.28	2.959		
18,300.00	9,500.00	17,878.47	9,079.00	206.64	206.37	0.00	-500.99	8,821.33	421.00	277.20	143.80	2.928		
18,400.00	9,500.00	17,978.47	9,079.00	208.93	208.66	0.00	-501.07	8,921.33	421.00	275.67	145.33	2.897		
18,500.00	9,500.00	18,078.47	9,079.00	211.21	210.95	0.00	-501.16	9,021.33	421.00	274.14	146.86	2.867		
18,600.00	9,500.00	18,178.47	9,079.00	213.50	213.24	0.00	-501.25	9,121.33	421.00	272.61	148.39	2.837		
18,700.00	9,500.00	18,278.47	9,079.00	215.79	215.53	0.00	-501.34	9,221.33	421.00	271.08	149.92	2.808		
18,800.00	9,500.00	18,378.47	9,079.00	218.08	217.82	0.00	-501.42	9,321.33	421.00	269.55	151.45	2.780		
18,900.00	9,500.00	18,478.47	9,079.00	220.37	220.11	0.00	-501.51	9,421.33	421.00	268.02	152.98	2.752		
19,000.00	9,500.00	18,578.47	9,079.00	222.65	222.40	0.00	-501.60	9,521.33	421.00	266.49	154.51	2.725		
19,100.00	9,500.00	18,678.47	9,079.00	224.94	224.69	0.00	-501.68	9,621.33	421.00	264.96	156.04	2.698		
19,200.00	9,500.00	18,778.47	9,079.00	227.23	226.99	0.00	-501.77	9,721.33	421.00	263.42	157.58	2.672		
19,300.00	9,500.00	18,878.47	9,079.00	229.52	229.28	0.00	-501.86	9,821.33	421.00	261.89	159.11	2.646		
19,400.00	9,500.00	18,978.47	9,079.00	231.81	231.57	0.00	-501.95	9,921.33	421.00	260.36	160.64	2.621		
19,461.67	9,500.00	19,040.14	9,079.00	233.23	232.98	0.00	-502.00	9,983.00	421.00	259.41	161.59	2.605 SF		



# Pro Directional Anticollision Report

Company: Matador Resources  
Project: Eddy County, NM  
Reference Site: Leatherneck Fed  
Site Error: 0.00 usft  
Reference Well: 222H  
Well Error: 0.00 usft  
Reference Wellbore: OH  
Reference Design: Prelim Plan A

Local Co-ordinate Reference: Well 222H  
TVD Reference: Rig @ 3269.00usft (GL:3,240' + KB:29')  
MD Reference: Rig @ 3269.00usft (GL:3,240' + KB:29')  
North Reference: Grid  
Survey Calculation Method: Minimum Curvature  
Output errors are at: 2.00 sigma  
Database: WellPlanner1  
Offset TVD Reference: Offset Datum

Offset Design Leatherneck Fed - 201H - OH - Prelim Plan A													Offset Site Error: 0.00 usft
Survey Program: 0-MWD+HDGM, 1200-MWD+HDGM, 8600-MWD+HDGM													Offset Well Error: 0.00 usft
Reference		Offset		Semi Major Axis		Distance		Minimum Separation		Warning			
Measured Depth (usft)	Vertical Depth (usft)	Measured Depth (usft)	Vertical Depth (usft)	Reference (usft)	Offset (usft)	Highside Toolface (°)	Offset Wellbore Centre +N/-S (usft)	+E/-W (usft)	Between Centres (usft)	Between Ellipses (usft)	Minimum Separation (usft)	Separation Factor	
0.00	0.00	2.00	-2.00	0.00	0.00	1.33	820.00	19.00	820.22				
100.00	100.00	102.00	98.00	0.13	0.13	1.33	820.00	19.00	820.22	819.96	0.26	3,134.385	
200.00	200.00	202.00	198.00	0.49	0.49	1.33	820.00	19.00	820.22	819.24	0.98	838.133	
300.00	300.00	302.00	298.00	0.84	0.85	1.33	820.00	19.00	820.22	818.52	1.70	483.743	
400.00	400.00	402.00	398.00	1.20	1.21	1.33	820.00	19.00	820.22	817.81	2.41	339.986	
500.00	500.00	502.00	498.00	1.56	1.57	1.33	820.00	19.00	820.22	817.09	3.13	262.097	
600.00	600.00	602.00	598.00	1.92	1.93	1.33	820.00	19.00	820.22	816.37	3.85	213.244	
700.00	700.00	702.00	698.00	2.28	2.29	1.33	820.00	19.00	820.22	815.66	4.56	179.741	
800.00	800.00	802.00	798.00	2.64	2.64	1.33	820.00	19.00	820.22	814.94	5.28	155.336	
900.00	900.00	902.00	898.00	3.00	3.00	1.33	820.00	19.00	820.22	814.22	6.00	136.767	
1,000.00	1,000.00	1,002.00	998.00	3.35	3.36	1.33	820.00	19.00	820.22	813.51	6.71	122.163	
1,100.00	1,100.00	1,102.00	1,098.00	3.71	3.72	1.33	820.00	19.00	820.22	812.79	7.43	110.376	
1,200.00	1,200.00	1,202.00	1,198.00	4.07	4.07	1.33	820.00	19.00	820.22	812.08	8.14	100.708	
1,300.00	1,300.00	1,302.00	1,298.00	4.25	4.25	1.33	820.00	19.00	820.22	811.71	8.51	96.411	
1,400.00	1,400.00	1,398.00	1,398.00	4.28	4.28	1.33	820.00	19.00	820.22	811.65	8.57	95.747	
1,500.00	1,500.00	1,502.93	1,502.92	4.34	4.34	1.27	819.71	18.12	819.93	811.24	8.69	94.389	
1,600.00	1,600.00	1,607.89	1,607.84	4.43	4.43	1.08	818.82	15.42	819.02	810.16	8.86	92.389	
1,700.00	1,700.00	1,712.71	1,712.56	4.55	4.56	0.76	817.33	10.90	817.53	808.43	9.10	89.841	
1,800.00	1,799.99	1,817.37	1,817.00	4.68	4.71	147.79	815.24	4.57	816.21	806.83	9.38	87.008	
1,888.74	1,888.70	1,910.11	1,909.44	4.81	4.86	147.38	812.89	-2.55	815.83	806.16	9.66	84.413 CC	
1,900.00	1,899.96	1,920.90	1,920.19	4.83	4.88	147.33	812.60	-3.43	815.84	806.14	9.70	84.071 ES	
2,000.00	1,999.86	2,020.72	2,019.62	5.00	5.07	146.91	809.87	-11.70	816.81	806.75	10.07	81.139	
2,100.00	2,099.68	2,120.56	2,119.09	5.19	5.29	146.55	807.15	-19.96	819.28	808.81	10.47	78.254	
2,200.00	2,199.37	2,220.40	2,218.55	5.40	5.52	146.25	804.42	-28.22	823.23	812.32	10.91	75.469	
2,300.00	2,298.99	2,320.23	2,318.00	5.63	5.76	146.01	801.69	-36.49	827.92	816.54	11.38	72.762	
2,400.00	2,398.60	2,420.06	2,417.45	5.88	6.02	145.77	798.97	-44.75	832.63	820.75	11.88	70.105	
2,500.00	2,498.22	2,519.89	2,516.90	6.14	6.29	145.54	796.24	-53.01	837.35	824.95	12.40	67.528	
2,600.00	2,597.84	2,619.72	2,616.35	6.41	6.58	145.30	793.51	-61.27	842.08	829.13	12.94	65.051	
2,700.00	2,697.46	2,719.55	2,715.80	6.69	6.87	145.07	790.79	-69.54	846.83	833.32	13.51	62.685	
2,800.00	2,797.08	2,819.38	2,815.25	6.98	7.17	144.84	788.06	-77.80	851.59	837.50	14.09	60.438	
2,900.00	2,896.70	2,919.21	2,914.70	7.28	7.47	144.62	785.34	-86.06	856.36	841.68	14.69	58.309	
3,000.00	2,996.32	3,019.04	3,014.15	7.59	7.79	144.39	782.61	-94.32	861.15	845.85	15.30	56.299	
3,100.00	3,095.94	3,118.87	3,113.60	7.90	8.11	144.17	779.88	-102.59	865.95	850.03	15.92	54.403	
3,200.00	3,195.56	3,218.70	3,213.05	8.22	8.43	143.95	777.16	-110.85	870.76	854.21	16.55	52.617	
3,300.00	3,295.18	3,318.53	3,312.49	8.54	8.76	143.74	774.43	-119.11	875.59	858.40	17.19	50.936	
3,400.00	3,394.80	3,418.36	3,411.94	8.87	9.09	143.52	771.70	-127.37	880.43	862.59	17.84	49.353	
3,500.00	3,494.42	3,518.19	3,511.39	9.21	9.43	143.31	768.98	-135.64	885.28	866.78	18.50	47.863	
3,600.00	3,594.04	3,618.02	3,610.84	9.54	9.76	143.10	766.25	-143.90	890.14	870.98	19.16	46.459	
3,700.00	3,693.66	3,717.84	3,710.29	9.88	10.11	142.90	763.53	-152.16	895.01	875.18	19.83	45.136	
3,800.00	3,793.28	3,817.67	3,809.74	10.22	10.45	142.69	760.80	-160.42	899.90	879.39	20.50	43.888	
3,900.00	3,892.90	3,914.67	3,906.40	10.57	10.78	142.52	758.26	-168.13	904.88	883.71	21.17	42.739	
4,000.00	3,992.52	4,009.31	4,000.85	10.91	11.11	142.48	756.44	-173.64	910.38	888.55	21.83	41.707	
4,100.00	4,092.14	4,103.85	4,095.33	11.26	11.42	142.58	755.35	-176.93	916.46	893.98	22.48	40.773	
4,200.00	4,191.76	4,198.28	4,189.76	11.61	11.72	142.82	755.00	-178.00	923.12	900.01	23.11	39.943	
4,300.00	4,291.37	4,302.10	4,289.37	11.97	12.03	143.15	755.00	-178.00	930.09	906.32	23.77	39.132	
4,400.00	4,390.99	4,402.48	4,388.99	12.32	12.34	143.47	755.00	-178.00	937.08	912.67	24.42	38.376	
4,500.00	4,490.61	4,502.86	4,488.61	12.68	12.66	143.78	755.00	-178.00	944.11	919.04	25.07	37.654	
4,600.00	4,590.23	4,603.24	4,588.23	13.03	12.97	144.09	755.00	-178.00	951.17	925.43	25.73	36.965	
4,700.00	4,689.85	4,703.62	4,687.85	13.39	13.29	144.40	755.00	-178.00	958.25	931.85	26.39	36.307	
4,800.00	4,789.47	4,804.00	4,787.47	13.75	13.61	144.70	755.00	-178.00	965.36	938.30	27.06	35.677	
4,900.00	4,889.09	4,904.38	4,887.09	14.11	13.93	144.99	755.00	-178.00	972.49	944.77	27.73	35.075	
5,000.00	4,988.71	5,004.76	4,986.71	14.47	14.25	145.29	755.00	-178.00	979.65	951.26	28.40	34.499	

CC - Min centre to center distance or convergent point, SF - min separation factor, ES - min ellipse separation

# Pro Directional Anticollision Report

Company: Matador Resources  
Project: Eddy County, NM  
Reference Site: Leatherneck Fed  
Site Error: 0.00 usft  
Reference Well: 222H  
Well Error: 0.00 usft  
Reference Wellbore: OH  
Reference Design: Prelim Plan A

Local Co-ordinate Reference: Well 222H  
TVD Reference: Rig @ 3269.00usft (GL:3,240' + KB:29')  
MD Reference: Rig @ 3269.00usft (GL:3,240' + KB:29')  
North Reference: Grid  
Survey Calculation Method: Minimum Curvature  
Output errors are at: 2.00 sigma  
Database: WellPlanner1  
Offset TVD Reference: Offset Datum

Offset Design Leatherneck Fed - 201H - OH - Prelim Plan A													Offset Site Error: 0.00 usft
Survey Program: 0-MWD+HDGM, 1200-MWD+HDGM, 8600-MWD+HDGM													Offset Well Error: 0.00 usft
Reference		Offset		Semi Major Axis		Distance							
Measured Depth (usft)	Vertical Depth (usft)	Measured Depth (usft)	Vertical Depth (usft)	Reference (usft)	Offset (usft)	Highside Toolface (°)	Offset Wellbore Centre +N-S (usft)	+E/-W (usft)	Between Centres (usft)	Between Ellipses (usft)	Minimum Separation (usft)	Separation Factor	Warning
5,100.00	5,088.33	5,105.14	5,086.33	14.84	14.57	145.57	755.00	-178.00	986.84	957.77	29.07	33.948	
5,200.00	5,187.95	5,205.52	5,185.95	15.20	14.90	145.86	755.00	-178.00	994.05	964.30	29.74	33.419	
5,300.00	5,287.57	5,305.90	5,285.57	15.57	15.23	146.14	755.00	-178.00	1,001.28	970.86	30.42	32.913	
5,400.00	5,387.19	5,406.28	5,385.19	15.93	15.56	146.41	755.00	-178.00	1,008.54	977.44	31.10	32.427	
5,500.00	5,486.81	5,506.66	5,484.81	16.30	15.89	146.68	755.00	-178.00	1,015.82	984.04	31.78	31.960	
5,600.00	5,586.43	5,607.04	5,584.43	16.66	16.22	146.95	755.00	-178.00	1,023.12	990.66	32.47	31.513	
5,700.00	5,686.05	5,707.43	5,684.05	17.03	16.55	147.22	755.00	-178.00	1,030.45	997.30	33.15	31.083	
5,800.00	5,785.67	5,807.81	5,783.67	17.40	16.89	147.48	755.00	-178.00	1,037.79	1,003.95	33.84	30.669	
5,900.00	5,885.31	5,908.16	5,883.31	17.76	17.22	147.75	755.00	-178.00	1,044.93	1,010.40	34.53	30.265	
6,000.00	5,985.11	6,008.36	5,983.11	18.12	17.56	147.97	755.00	-178.00	1,050.19	1,014.97	35.21	29.825	
6,100.00	6,085.05	6,108.43	6,083.05	18.47	17.89	148.10	755.00	-178.00	1,053.23	1,017.34	35.89	29.343	
6,200.00	6,185.04	6,208.43	6,183.04	18.80	18.23	0.71	755.00	-178.00	1,054.08	1,017.52	36.56	28.832	
6,300.00	6,285.04	6,308.43	6,283.04	19.10	18.57	0.71	755.00	-178.00	1,054.08	1,016.87	37.21	28.325	
6,400.00	6,385.04	6,408.43	6,383.04	19.41	18.91	0.71	755.00	-178.00	1,054.08	1,016.21	37.87	27.833	
6,500.00	6,485.04	6,508.43	6,483.04	19.73	19.24	0.71	755.00	-178.00	1,054.08	1,015.55	38.53	27.357	
6,600.00	6,585.04	6,608.43	6,583.04	20.04	19.58	0.71	755.00	-178.00	1,054.08	1,014.89	39.19	26.896	
6,700.00	6,685.04	6,708.43	6,683.04	20.35	19.92	0.71	755.00	-178.00	1,054.08	1,014.23	39.85	26.448	
6,800.00	6,785.04	6,808.43	6,783.04	20.67	20.26	0.71	755.00	-178.00	1,054.08	1,013.56	40.52	26.014	
6,900.00	6,885.04	6,908.43	6,883.04	20.99	20.61	0.71	755.00	-178.00	1,054.08	1,012.89	41.19	25.593	
7,000.00	6,985.04	7,008.43	6,983.04	21.31	20.95	0.71	755.00	-178.00	1,054.08	1,012.23	41.85	25.184	
7,100.00	7,085.04	7,108.43	7,083.04	21.63	21.29	0.71	755.00	-178.00	1,054.08	1,011.56	42.52	24.788	
7,200.00	7,185.04	7,208.43	7,183.04	21.95	21.63	0.71	755.00	-178.00	1,054.08	1,010.88	43.20	24.402	
7,300.00	7,285.04	7,308.43	7,283.04	22.27	21.98	0.71	755.00	-178.00	1,054.08	1,010.21	43.87	24.028	
7,400.00	7,385.04	7,408.43	7,383.04	22.60	22.32	0.71	755.00	-178.00	1,054.08	1,009.54	44.54	23.664	
7,500.00	7,485.04	7,508.43	7,483.04	22.92	22.67	0.71	755.00	-178.00	1,054.08	1,008.86	45.22	23.311	
7,600.00	7,585.04	7,608.43	7,583.04	23.25	23.01	0.71	755.00	-178.00	1,054.08	1,008.18	45.90	22.967	
7,700.00	7,685.04	7,708.43	7,683.04	23.57	23.36	0.71	755.00	-178.00	1,054.08	1,007.51	46.57	22.633	
7,800.00	7,785.04	7,808.43	7,783.04	23.90	23.70	0.71	755.00	-178.00	1,054.08	1,006.83	47.25	22.307	
7,900.00	7,885.04	7,908.43	7,883.04	24.23	24.05	0.71	755.00	-178.00	1,054.08	1,006.15	47.93	21.991	
8,000.00	7,985.04	8,008.43	7,983.04	24.56	24.39	0.71	755.00	-178.00	1,054.08	1,005.47	48.61	21.683	
8,100.00	8,085.04	8,108.43	8,083.04	24.89	24.74	0.71	755.00	-178.00	1,054.08	1,004.78	49.30	21.383	
8,200.00	8,185.04	8,208.43	8,183.04	25.22	25.09	0.71	755.00	-178.00	1,054.08	1,004.10	49.98	21.090	
8,300.00	8,285.04	8,308.43	8,283.04	25.55	25.44	0.71	755.00	-178.00	1,054.08	1,003.42	50.66	20.805	
8,400.00	8,385.04	8,408.43	8,383.04	25.88	25.78	0.71	755.00	-178.00	1,054.08	1,002.73	51.35	20.528	
8,500.00	8,485.04	8,508.43	8,483.04	26.22	26.12	0.71	755.00	-178.00	1,054.08	1,002.06	52.02	20.263	
8,600.00	8,585.04	8,608.43	8,583.04	26.55	26.28	0.71	755.00	-178.00	1,054.08	1,001.56	52.52	20.070	
8,700.00	8,685.04	8,691.57	8,683.04	26.88	26.28	0.71	755.00	-178.00	1,054.08	1,001.22	52.86	19.940	
8,800.00	8,785.04	8,763.93	8,755.15	27.22	26.28	0.99	755.94	-172.73	1,055.46	1,002.30	53.16	19.854	
8,900.00	8,885.04	8,835.31	8,825.09	27.39	26.28	1.74	758.41	-158.84	1,059.48	1,006.23	53.25	19.898	
9,000.00	8,984.64	8,900.00	8,886.50	27.41	26.27	-118.25	761.94	-138.95	1,070.13	1,017.01	53.12	20.145	
9,100.00	9,081.46	8,968.89	8,948.96	27.42	26.26	-115.49	767.01	-110.43	1,091.94	1,038.97	52.97	20.613	
9,200.00	9,172.55	9,031.40	9,002.26	27.46	26.26	-111.90	772.71	-78.34	1,123.89	1,071.07	52.82	21.279	
9,300.00	9,255.14	9,090.80	9,049.34	27.52	26.28	-107.47	779.04	-42.71	1,164.57	1,111.86	52.71	22.094	
9,400.00	9,326.99	9,150.00	9,092.28	27.62	26.32	-100.01	786.17	-2.63	1,211.40	1,158.70	52.71	22.984	
9,500.00	9,388.19	9,214.92	9,134.29	27.77	26.40	-91.57	794.64	46.08	1,254.87	1,202.00	52.87	23.735	
9,600.00	9,437.36	9,309.91	9,185.39	28.04	26.63	-85.84	805.34	125.31	1,290.36	1,236.96	53.39	24.167	
9,700.00	9,473.02	9,409.90	9,224.58	28.47	27.03	-82.13	813.54	216.80	1,316.17	1,261.93	54.24	24.264	
9,800.00	9,494.07	9,513.66	9,248.17	29.09	27.64	-80.08	818.46	317.58	1,331.46	1,275.99	55.47	24.004	
9,900.00	9,500.00	9,617.93	9,254.00	29.85	28.45	-79.48	819.67	421.56	1,335.80	1,278.76	57.04	23.418	
10,000.00	9,500.00	9,717.93	9,254.00	30.76	29.38	-79.48	819.65	521.56	1,335.87	1,276.99	58.88	22.688	
10,100.00	9,500.00	9,817.93	9,254.00	31.82	30.47	-79.48	819.63	621.56	1,335.94	1,274.93	61.01	21.899	
10,200.00	9,500.00	9,917.93	9,254.00	33.01	31.68	-79.48	819.62	721.56	1,336.00	1,272.62	63.39	21.077	

CC - Min centre to center distance or convergent point, SF - min separation factor, ES - min ellipse separation

# Pro Directional Anticollision Report

Company: Matador Resources  
Project: Eddy County, NM  
Reference Site: Leatherneck Fed  
Site Error: 0.00 usft  
Reference Well: 222H  
Well Error: 0.00 usft  
Reference Wellbore: OH  
Reference Design: Prelim Plan A

Local Co-ordinate Reference: Well 222H  
TVD Reference: Rig @ 3269.00usft (GL:3,240' + KB:29')  
MD Reference: Rig @ 3269.00usft (GL:3,240' + KB:29')  
North Reference: Grid  
Survey Calculation Method: Minimum Curvature  
Output errors are at: 2.00 sigma  
Database: WellPlanner1  
Offset TVD Reference: Offset Datum

Offset Design Leatherneck Fed - 201H - OH - Prelim Plan A												Offset Site Error:	0.00 usft
Survey Program: 0-MWD+HDGM, 1200-MWD+HDGM, 8600-MWD+HDGM												Offset Well Error:	0.00 usft
Reference		Offset		Semi Major Axis		Distance							
Measured Depth (usft)	Vertical Depth (usft)	Measured Depth (usft)	Vertical Depth (usft)	Reference (usft)	Offset (usft)	Highside Toolface (°)	Offset Wellbore Centre +N/-S (usft)	+E/-W (usft)	Between Centres (usft)	Between Ellipses (usft)	Minimum Separation (usft)	Separation Factor	Warning
10,300.00	9,500.00	10,017.93	9,254.00	34.31	33.01	-79.48	819.60	821.56	1,336.07	1,270.08	65.99	20.245	
10,400.00	9,500.00	10,117.93	9,254.00	35.72	34.44	-79.48	819.58	921.56	1,336.14	1,267.34	68.80	19.419	
10,500.00	9,500.00	10,217.93	9,254.00	37.21	35.97	-79.48	819.56	1,021.56	1,336.21	1,264.42	71.79	18.612	
10,600.00	9,500.00	10,317.93	9,254.00	38.79	37.57	-79.48	819.55	1,121.56	1,336.28	1,261.34	74.94	17.832	
10,700.00	9,500.00	10,417.93	9,254.00	40.44	39.24	-79.48	819.53	1,221.56	1,336.35	1,258.12	78.22	17.084	
10,800.00	9,500.00	10,517.93	9,254.00	42.14	40.98	-79.48	819.51	1,321.56	1,336.42	1,254.79	81.63	16.372	
10,900.00	9,500.00	10,617.93	9,254.00	43.91	42.77	-79.48	819.49	1,421.56	1,336.48	1,251.34	85.14	15.698	
11,000.00	9,500.00	10,717.93	9,254.00	45.72	44.61	-79.48	819.48	1,521.56	1,336.55	1,247.81	88.75	15.061	
11,100.00	9,500.00	10,817.93	9,254.00	47.57	46.49	-79.48	819.46	1,621.56	1,336.62	1,244.19	92.43	14.460	
11,200.00	9,500.00	10,917.93	9,254.00	49.47	48.40	-79.48	819.44	1,721.56	1,336.69	1,240.49	96.20	13.895	
11,300.00	9,500.00	11,017.93	9,254.00	51.39	50.35	-79.48	819.42	1,821.56	1,336.76	1,236.73	100.03	13.364	
11,400.00	9,500.00	11,117.93	9,254.00	53.35	52.33	-79.48	819.41	1,921.56	1,336.83	1,232.92	103.91	12.865	
11,500.00	9,500.00	11,217.93	9,254.00	55.33	54.34	-79.48	819.39	2,021.56	1,336.90	1,229.05	107.85	12.396	
11,600.00	9,500.00	11,317.93	9,254.00	57.34	56.36	-79.48	819.37	2,121.56	1,336.96	1,225.13	111.83	11.955	
11,700.00	9,500.00	11,417.93	9,254.00	59.37	58.41	-79.48	819.35	2,221.56	1,337.03	1,221.17	115.86	11.540	
11,800.00	9,500.00	11,517.93	9,254.00	61.42	60.48	-79.49	819.34	2,321.56	1,337.10	1,217.18	119.92	11.150	
11,900.00	9,500.00	11,617.93	9,254.00	63.49	62.56	-79.49	819.32	2,421.56	1,337.17	1,213.15	124.02	10.782	
12,000.00	9,500.00	11,717.93	9,254.00	65.57	64.66	-79.49	819.30	2,521.56	1,337.24	1,209.09	128.15	10.435	
12,100.00	9,500.00	11,817.93	9,254.00	67.67	66.77	-79.49	819.28	2,621.56	1,337.31	1,205.01	132.30	10.108	
12,200.00	9,500.00	11,917.93	9,254.00	69.78	68.90	-79.49	819.27	2,721.56	1,337.38	1,200.90	136.48	9.799	
12,300.00	9,500.00	12,017.93	9,254.00	71.90	71.04	-79.49	819.25	2,821.56	1,337.45	1,196.76	140.68	9.507	
12,400.00	9,500.00	12,117.93	9,254.00	74.04	73.18	-79.49	819.23	2,921.56	1,337.51	1,192.61	144.91	9.230	
12,500.00	9,500.00	12,217.93	9,254.00	76.18	75.34	-79.49	819.21	3,021.56	1,337.58	1,188.43	149.15	8.968	
12,600.00	9,500.00	12,317.93	9,254.00	78.33	77.50	-79.49	819.20	3,121.56	1,337.65	1,184.24	153.41	8.719	
12,700.00	9,500.00	12,417.93	9,254.00	80.50	79.68	-79.49	819.18	3,221.56	1,337.72	1,180.03	157.69	8.483	
12,800.00	9,500.00	12,517.93	9,254.00	82.67	81.86	-79.49	819.16	3,321.56	1,337.79	1,175.81	161.98	8.259	
12,900.00	9,500.00	12,617.93	9,254.00	84.84	84.04	-79.49	819.14	3,421.56	1,337.86	1,171.57	166.28	8.046	
13,000.00	9,500.00	12,717.93	9,254.00	87.03	86.24	-79.49	819.13	3,521.56	1,337.93	1,167.33	170.60	7.842	
13,100.00	9,500.00	12,817.93	9,254.00	89.22	88.44	-79.49	819.11	3,621.56	1,337.99	1,163.07	174.93	7.649	
13,200.00	9,500.00	12,917.93	9,254.00	91.41	90.64	-79.49	819.09	3,721.56	1,338.06	1,158.79	179.27	7.464	
13,300.00	9,500.00	13,017.93	9,254.00	93.61	92.85	-79.49	819.07	3,821.56	1,338.13	1,154.51	183.62	7.288	
13,400.00	9,500.00	13,117.93	9,254.00	95.82	95.07	-79.49	819.06	3,921.56	1,338.20	1,150.22	187.98	7.119	
13,500.00	9,500.00	13,217.93	9,254.00	98.03	97.28	-79.49	819.04	4,021.56	1,338.27	1,145.92	192.35	6.958	
13,600.00	9,500.00	13,317.93	9,254.00	100.24	99.51	-79.50	819.02	4,121.56	1,338.34	1,141.61	196.72	6.803	
13,700.00	9,500.00	13,417.93	9,254.00	102.46	101.73	-79.50	819.01	4,221.56	1,338.41	1,137.30	201.11	6.655	
13,800.00	9,500.00	13,517.93	9,254.00	104.69	103.96	-79.50	818.99	4,321.56	1,338.48	1,132.98	205.50	6.513	
13,900.00	9,500.00	13,617.93	9,254.00	106.91	106.20	-79.50	818.97	4,421.56	1,338.54	1,128.65	209.90	6.377	
14,000.00	9,500.00	13,717.93	9,254.00	109.14	108.43	-79.50	818.95	4,521.56	1,338.61	1,124.31	214.30	6.246	
14,100.00	9,500.00	13,817.93	9,254.00	111.38	110.67	-79.50	818.94	4,621.56	1,338.68	1,119.97	218.71	6.121	
14,200.00	9,500.00	13,917.93	9,254.00	113.61	112.91	-79.50	818.92	4,721.56	1,338.75	1,115.62	223.13	6.000	
14,300.00	9,500.00	14,017.93	9,254.00	115.85	115.16	-79.50	818.90	4,821.56	1,338.82	1,111.27	227.55	5.884	
14,400.00	9,500.00	14,117.93	9,254.00	118.09	117.40	-79.50	818.88	4,921.56	1,338.89	1,106.91	231.97	5.772	
14,500.00	9,500.00	14,217.93	9,254.00	120.34	119.65	-79.50	818.87	5,021.56	1,338.96	1,102.55	236.40	5.664	
14,600.00	9,500.00	14,317.93	9,254.00	122.58	121.90	-79.50	818.85	5,121.56	1,339.02	1,098.19	240.84	5.560	
14,700.00	9,500.00	14,417.93	9,254.00	124.83	124.16	-79.50	818.83	5,221.56	1,339.09	1,093.82	245.28	5.460	
14,800.00	9,500.00	14,517.93	9,254.00	127.08	126.41	-79.50	818.81	5,321.56	1,339.16	1,089.44	249.72	5.363	
14,900.00	9,500.00	14,617.93	9,254.00	129.33	128.67	-79.50	818.80	5,421.56	1,339.23	1,085.06	254.17	5.269	
15,000.00	9,500.00	14,717.93	9,254.00	131.59	130.93	-79.50	818.78	5,521.56	1,339.30	1,080.68	258.62	5.179	
15,100.00	9,500.00	14,817.93	9,254.00	133.84	133.19	-79.50	818.76	5,621.56	1,339.37	1,076.30	263.07	5.091	
15,200.00	9,500.00	14,917.93	9,254.00	136.10	135.45	-79.50	818.74	5,721.56	1,339.44	1,071.91	267.53	5.007	
15,300.00	9,500.00	15,017.93	9,254.00	138.36	137.72	-79.50	818.73	5,821.56	1,339.50	1,067.52	271.99	4.925	
15,400.00	9,500.00	15,117.93	9,254.00	140.62	139.98	-79.51	818.71	5,921.56	1,339.57	1,063.12	276.45	4.846	

CC - Min-centre to center distance or convergent point, SF - min separation factor, ES - min ellipse separation

# Pro Directional Anticollision Report

Company: Matador Resources  
Project: Eddy County, NM  
Reference Site: Leatherneck Fed  
Site Error: 0.00 usft  
Reference Well: 222H  
Well Error: 0.00 usft  
Reference Wellbore: OH  
Reference Design: Prelim Plan A

Local Co-ordinate Reference: Well 222H  
TVD Reference: Rig @ 3269.00usft (GL:3,240' + KB:29')  
MD Reference: Rig @ 3269.00usft (GL:3,240' + KB:29')  
North Reference: Grid  
Survey Calculation Method: Minimum Curvature  
Output errors are at: 2.00 sigma  
Database: WellPlanner1  
Offset TVD Reference: Offset Datum

Offset Design Leatherneck Fed - 201H - OH - Prelim Plan A													Offset Site Error: 0.00 usft
Survey Program: 0-MWD+HDGM, 1200-MWD+HDGM, 8600-MWD+HDGM													Offset Well Error: 0.00 usft
Reference		Offset		Semi Major Axis			Distance						Warning
Measured Depth (usft)	Vertical Depth (usft)	Measured Depth (usft)	Vertical Depth (usft)	Reference (usft)	Offset (usft)	Highside Toolface (°)	Offset Wellbore Centre +N/-S (usft)	+E/-W (usft)	Between Centres (usft)	Between Ellipses (usft)	Minimum Separation (usft)	Separation Factor	
15,500.00	9,500.00	15,217.93	9,254.00	142.89	142.25	-79.51	818.69	6,021.56	1,339.64	1,058.73	280.92	4.769	
15,600.00	9,500.00	15,317.93	9,254.00	145.15	144.51	-79.51	818.67	6,121.56	1,339.71	1,054.33	285.38	4.694	
15,700.00	9,500.00	15,417.93	9,254.00	147.41	146.78	-79.51	818.66	6,221.56	1,339.78	1,049.93	289.85	4.622	
15,800.00	9,500.00	15,517.93	9,254.00	149.68	149.05	-79.51	818.64	6,321.56	1,339.85	1,045.52	294.33	4.552	
15,900.00	9,500.00	15,617.93	9,254.00	151.95	151.33	-79.51	818.62	6,421.56	1,339.92	1,041.11	298.80	4.484	
16,000.00	9,500.00	15,717.93	9,254.00	154.22	153.60	-79.51	818.60	6,521.56	1,339.99	1,036.71	303.28	4.418	
16,100.00	9,500.00	15,817.93	9,254.00	156.49	155.87	-79.51	818.59	6,621.56	1,340.05	1,032.29	307.76	4.354	
16,200.00	9,500.00	15,917.93	9,254.00	158.76	158.14	-79.51	818.57	6,721.56	1,340.12	1,027.88	312.24	4.292	
16,300.00	9,500.00	16,017.93	9,254.00	161.03	160.42	-79.51	818.55	6,821.56	1,340.19	1,023.47	316.72	4.231	
16,400.00	9,500.00	16,117.93	9,254.00	163.31	162.70	-79.51	818.53	6,921.56	1,340.26	1,019.05	321.21	4.173	
16,500.00	9,500.00	16,217.93	9,254.00	165.58	164.97	-79.51	818.52	7,021.56	1,340.33	1,014.63	325.70	4.115	
16,600.00	9,500.00	16,317.93	9,254.00	167.85	167.25	-79.51	818.50	7,121.56	1,340.40	1,010.21	330.19	4.060	
16,700.00	9,500.00	16,417.93	9,254.00	170.13	169.53	-79.51	818.48	7,221.56	1,340.47	1,005.79	334.68	4.005	
16,800.00	9,500.00	16,517.93	9,254.00	172.41	171.81	-79.51	818.46	7,321.56	1,340.53	1,001.37	339.17	3.952	
16,900.00	9,500.00	16,617.93	9,254.00	174.68	174.09	-79.51	818.45	7,421.56	1,340.60	996.94	343.66	3.901	
17,000.00	9,500.00	16,717.93	9,254.00	176.96	176.37	-79.51	818.43	7,521.56	1,340.67	992.51	348.16	3.851	
17,100.00	9,500.00	16,817.93	9,254.00	179.24	178.65	-79.51	818.41	7,621.56	1,340.74	988.09	352.65	3.802	
17,200.00	9,500.00	16,917.93	9,254.00	181.52	180.93	-79.51	818.39	7,721.56	1,340.81	983.66	357.15	3.754	
17,300.00	9,500.00	17,017.93	9,254.00	183.80	183.22	-79.52	818.38	7,821.56	1,340.88	979.23	361.65	3.708	
17,400.00	9,500.00	17,117.93	9,254.00	186.08	185.50	-79.52	818.36	7,921.56	1,340.95	974.80	366.15	3.662	
17,500.00	9,500.00	17,217.93	9,254.00	188.36	187.78	-79.52	818.34	8,021.56	1,341.01	970.36	370.65	3.618	
17,600.00	9,500.00	17,317.93	9,254.00	190.65	190.07	-79.52	818.32	8,121.56	1,341.08	965.93	375.15	3.575	
17,700.00	9,500.00	17,417.93	9,254.00	192.93	192.35	-79.52	818.31	8,221.56	1,341.15	961.49	379.66	3.533	
17,800.00	9,500.00	17,517.93	9,254.00	195.21	194.64	-79.52	818.29	8,321.56	1,341.22	957.06	384.16	3.491	
17,900.00	9,500.00	17,617.93	9,254.00	197.50	196.92	-79.52	818.27	8,421.56	1,341.29	952.62	388.67	3.451	
18,000.00	9,500.00	17,717.93	9,254.00	199.78	199.21	-79.52	818.25	8,521.56	1,341.36	948.18	393.18	3.412	
18,100.00	9,500.00	17,817.93	9,254.00	202.07	201.50	-79.52	818.24	8,621.56	1,341.43	943.74	397.68	3.373	
18,200.00	9,500.00	17,917.93	9,254.00	204.35	203.79	-79.52	818.22	8,721.56	1,341.50	939.30	402.19	3.335	
18,300.00	9,500.00	18,017.93	9,254.00	206.64	206.07	-79.52	818.20	8,821.56	1,341.56	934.86	406.70	3.299	
18,400.00	9,500.00	18,117.93	9,254.00	208.93	208.36	-79.52	818.18	8,921.56	1,341.63	930.42	411.21	3.263	
18,500.00	9,500.00	18,217.93	9,254.00	211.21	210.65	-79.52	818.17	9,021.56	1,341.70	925.98	415.72	3.227	
18,600.00	9,500.00	18,317.93	9,254.00	213.50	212.94	-79.52	818.15	9,121.56	1,341.77	921.53	420.24	3.193	
18,700.00	9,500.00	18,417.93	9,254.00	215.79	215.23	-79.52	818.13	9,221.56	1,341.84	917.09	424.75	3.159	
18,800.00	9,500.00	18,517.93	9,254.00	218.08	217.52	-79.52	818.11	9,321.56	1,341.91	912.65	429.26	3.126	
18,900.00	9,500.00	18,617.93	9,254.00	220.37	219.81	-79.52	818.10	9,421.56	1,341.98	908.20	433.78	3.094	
19,000.00	9,500.00	18,717.93	9,254.00	222.65	222.10	-79.52	818.08	9,521.56	1,342.04	903.75	438.29	3.062	
19,100.00	9,500.00	18,817.93	9,254.00	224.94	224.39	-79.53	818.06	9,621.56	1,342.11	899.31	442.81	3.031	
19,200.00	9,500.00	18,917.93	9,254.00	227.23	226.68	-79.53	818.05	9,721.56	1,342.18	894.86	447.32	3.000	
19,300.00	9,500.00	19,017.93	9,254.00	229.52	228.97	-79.53	818.03	9,821.56	1,342.25	890.41	451.84	2.971	
19,400.00	9,500.00	19,117.93	9,254.00	231.81	231.26	-79.53	818.01	9,921.56	1,342.32	885.96	456.36	2.941	
19,461.67	9,500.00	19,179.60	9,254.00	233.23	232.68	-79.53	818.00	9,983.23	1,342.36	883.22	459.15	2.924 SF	

# Pro Directional Anticollision Report

Company:	Matador Resources	Local Co-ordinate Reference:	Well 222H
Project:	Eddy County, NM	TVD Reference:	Rig @ 3269.00usft (GL:3,240' + KB:29')
Reference Site:	Leatherneck Fed	MD Reference:	Rig @ 3269.00usft (GL:3,240' + KB:29')
Site Error:	0.00 usft	North Reference:	Grid
Reference Well:	222H	Survey Calculation Method:	Minimum Curvature
Well Error:	0.00 usft	Output errors are at	2.00 sigma
Reference Wellbore:	OH	Database:	WellPlanner1
Reference Design:	Prelim Plan A	Offset TVD Reference:	Offset Datum

Offset Design Leatherneck Fed - 202H - OH - Prelim Plan A													Offset Site Error:	0.00 usft
Survey Program: 0-MWD+HDGM, 1200-MWD+HDGM, 8700-MWD+HDGM													Offset Well Error:	0.00 usft
Reference		Offset		Semi Major Axis		Distance		Minimum Separation		Warning				
Measured Depth (usft)	Vertical Depth (usft)	Measured Depth (usft)	Vertical Depth (usft)	Reference (usft)	Offset (usft)	Highside Toolface (°)	Offset Wellbore Centre +N/-S (usft)	+E/-W (usft)	Between Centres (usft)	Between Ellipses (usft)	Minimum Separation (usft)	Separation Factor		
0.00	0.00	0.00	0.00	0.00	0.00	180.00	-30.00	0.00	30.00					
100.00	100.00	100.00	100.00	0.13	0.13	180.00	-30.00	0.00	30.00	29.75	0.25	117.871		
200.00	200.00	200.00	200.00	0.49	0.49	180.00	-30.00	0.00	30.00	29.03	0.97	30.881		
300.00	300.00	300.00	300.00	0.84	0.84	180.00	-30.00	0.00	30.00	28.31	1.69	17.768		
400.00	400.00	400.00	400.00	1.20	1.20	180.00	-30.00	0.00	30.00	27.59	2.41	12.472		
500.00	500.00	500.00	500.00	1.56	1.56	180.00	-30.00	0.00	30.00	26.88	3.12	9.608		
600.00	600.00	600.00	600.00	1.92	1.92	180.00	-30.00	0.00	30.00	26.16	3.84	7.814		
700.00	700.00	700.00	700.00	2.28	2.28	180.00	-30.00	0.00	30.00	25.44	4.56	6.584		
800.00	800.00	800.00	800.00	2.64	2.64	180.00	-30.00	0.00	30.00	24.73	5.27	5.689		
900.00	900.00	900.00	900.00	3.00	3.00	180.00	-30.00	0.00	30.00	24.01	5.99	5.008		
1,000.00	1,000.00	1,000.00	1,000.00	3.35	3.35	180.00	-30.00	0.00	30.00	23.29	6.71	4.473		
1,100.00	1,100.00	1,100.00	1,100.00	3.71	3.71	180.00	-30.00	0.00	30.00	22.58	7.42	4.041		
1,200.00	1,200.00	1,200.00	1,200.00	4.07	4.07	180.00	-30.00	0.00	30.00	21.86	8.14	3.685		
1,300.00	1,300.00	1,300.00	1,300.00	4.25	4.25	180.00	-30.00	0.00	30.00	21.49	8.51	3.527		
1,400.00	1,400.00	1,400.00	1,400.00	4.28	4.28	180.00	-30.00	0.00	30.00	21.43	8.57	3.502		
1,500.00	1,500.00	1,500.00	1,500.00	4.34	4.34	180.00	-30.00	0.00	30.00	21.31	8.69	3.454		
1,600.00	1,600.00	1,600.00	1,600.00	4.43	4.43	180.00	-30.00	0.00	30.00	21.14	8.86	3.385 CC, ES		
1,700.00	1,700.00	1,699.52	1,699.51	4.55	4.54	-179.31	-30.78	-0.37	30.79	21.70	9.08	3.389		
1,800.00	1,799.99	1,799.00	1,798.96	4.68	4.67	-30.75	-33.12	-1.49	32.41	23.07	9.34	3.470		
1,900.00	1,899.96	1,898.46	1,898.32	4.83	4.82	-30.06	-37.01	-3.36	34.14	24.50	9.64	3.542		
2,000.00	1,999.86	1,997.88	1,997.56	5.00	4.99	-29.74	-42.46	-5.96	35.95	25.98	9.98	3.604		
2,100.00	2,099.68	2,097.27	2,096.65	5.19	5.19	-29.74	-49.45	-9.31	37.85	27.50	10.35	3.657		
2,200.00	2,199.37	2,203.39	2,195.53	5.40	5.42	-30.02	-57.99	-13.40	39.84	29.06	10.77	3.698		
2,300.00	2,298.99	2,303.41	2,294.96	5.63	5.66	-30.39	-67.42	-17.91	41.92	30.69	11.23	3.733		
2,400.00	2,398.60	2,403.43	2,394.40	5.88	5.91	-30.72	-76.84	-22.42	44.00	32.29	11.71	3.757		
2,500.00	2,498.22	2,503.45	2,493.83	6.14	6.18	-31.02	-86.27	-26.94	46.09	33.86	12.22	3.771		
2,600.00	2,597.84	2,603.48	2,593.26	6.41	6.46	-31.29	-95.70	-31.45	48.17	35.42	12.75	3.777		
2,700.00	2,697.46	2,703.50	2,692.69	6.69	6.75	-31.54	-105.12	-35.96	50.26	36.95	13.30	3.777		
2,800.00	2,797.08	2,803.52	2,792.12	6.98	7.05	-31.77	-114.55	-40.47	52.34	38.47	13.87	3.773		
2,900.00	2,896.70	2,903.54	2,891.55	7.28	7.36	-31.99	-123.97	-44.99	54.43	39.97	14.46	3.765		
3,000.00	2,996.32	3,003.56	2,990.98	7.59	7.68	-32.19	-133.40	-49.50	56.52	41.47	15.06	3.754		
3,100.00	3,095.94	3,103.59	3,090.41	7.90	8.00	-32.37	-142.83	-54.01	58.61	42.94	15.67	3.741		
3,200.00	3,195.56	3,203.61	3,189.84	8.22	8.33	-32.54	-152.25	-58.52	60.70	44.41	16.29	3.727		
3,300.00	3,295.18	3,303.63	3,289.27	8.54	8.66	-32.70	-161.68	-63.03	62.79	45.87	16.92	3.712		
3,400.00	3,394.80	3,403.65	3,388.70	8.87	9.00	-32.85	-171.11	-67.55	64.88	47.33	17.56	3.696		
3,500.00	3,494.42	3,496.33	3,488.13	9.21	9.31	-32.99	-180.53	-72.06	66.97	48.79	18.18	3.684		
3,600.00	3,594.04	3,596.30	3,587.56	9.54	9.66	-33.12	-189.96	-76.57	69.07	50.23	18.83	3.667		
3,700.00	3,693.66	3,703.72	3,686.99	9.88	10.03	-33.25	-199.38	-81.08	71.16	51.64	19.52	3.646		
3,800.00	3,793.28	3,796.26	3,786.42	10.22	10.36	-33.36	-208.81	-85.60	73.25	53.09	20.16	3.634		
3,900.00	3,892.90	3,903.76	3,885.85	10.57	10.74	-33.47	-218.24	-90.11	75.34	54.49	20.85	3.613		
4,000.00	3,992.52	4,003.78	3,985.28	10.91	11.09	-33.58	-227.66	-94.62	77.44	55.91	21.53	3.597		
4,100.00	4,092.14	4,103.81	4,084.71	11.26	11.45	-33.68	-237.09	-99.13	79.53	57.32	22.21	3.581		
4,200.00	4,191.76	4,203.83	4,184.14	11.61	11.81	-33.77	-246.52	-103.65	81.62	58.73	22.89	3.566		
4,300.00	4,291.37	4,296.15	4,283.57	11.97	12.15	-33.86	-255.94	-108.16	83.72	60.17	23.55	3.555		
4,400.00	4,390.99	4,403.87	4,383.00	12.32	12.54	-33.95	-265.37	-112.67	85.81	61.54	24.27	3.536		
4,500.00	4,490.61	4,503.89	4,482.43	12.68	12.90	-34.03	-274.79	-117.18	87.90	62.95	24.96	3.522		
4,600.00	4,590.23	4,596.08	4,581.86	13.03	13.24	-34.10	-284.22	-121.69	90.00	64.37	25.63	3.512		
4,700.00	4,689.85	4,703.94	4,681.29	13.39	13.64	-34.18	-293.65	-126.21	92.09	65.74	26.35	3.495		
4,800.00	4,789.47	4,796.04	4,780.72	13.75	13.98	-34.25	-303.07	-130.72	94.19	67.16	27.02	3.485		
4,900.00	4,889.09	4,903.98	4,880.15	14.11	14.38	-34.31	-312.50	-135.23	96.28	68.53	27.75	3.469		
5,000.00	4,988.71	4,996.00	4,979.58	14.47	14.72	-34.38	-321.92	-139.74	98.38	69.95	28.43	3.460		
5,100.00	5,088.33	5,104.03	5,079.01	14.84	15.12	-34.44	-331.35	-144.26	100.47	71.31	29.16	3.445		

CC - Min centre to center distance or convergent point, SF - min separation factor, ES - min ellipse separation

# Pro Directional Anticollision Report

Company: Matador Resources  
Project: Eddy County, NM  
Reference Site: Leatherneck Fed  
Site Error: 0.00 usft  
Reference Well: 222H  
Well Error: 0.00 usft  
Reference Wellbore: OH  
Reference Design: Prelim Plan A

Local Co-ordinate Reference: Well 222H  
TVD Reference: Rig @ 3269.00usft (GL:3,240' + KB:29')  
MD Reference: Rig @ 3269.00usft (GL:3,240' + KB:29')  
North Reference: Grid  
Survey Calculation Method: Minimum Curvature  
Output errors are at: 2.00 sigma  
Database: WellPlanner1  
Offset TVD Reference: Offset Datum

Offset Design Leatherneck Fed - 202H - OH - Prelim Plan A													Offset Site Error: 0.00 usft
Survey Program: 0-MWD+HDGM, 1200-MWD+HDGM, 8700-MWD+HDGM													Offset Well Error: 0.00 usft
Reference		Offset		Semi Major Axis		Distance							
Measured Depth (usft)	Vertical Depth (usft)	Measured Depth (usft)	Vertical Depth (usft)	Reference (usft)	Offset (usft)	Highside Toolface (°)	Offset Wellbore Centre +N/-S (usft)	+E/-W (usft)	Between Centres (usft)	Between Ellipses (usft)	Minimum Separation (usft)	Separation Factor	Warning
5,200.00	5,187.95	5,195.95	5,178.44	15.20	15.46	-34.50	-340.78	-148.77	102.57	72.72	29.84	3.437	
5,300.00	5,287.57	5,295.93	5,277.87	15.57	15.83	-34.56	-350.20	-153.28	104.66	74.11	30.55	3.426	
5,400.00	5,387.19	5,404.09	5,377.30	15.93	16.24	-34.61	-359.63	-157.79	106.76	75.47	31.29	3.412	
5,500.00	5,486.81	5,504.11	5,476.73	16.30	16.61	-34.66	-369.06	-162.30	108.85	76.85	32.00	3.401	
5,600.00	5,586.43	5,604.14	5,576.16	16.66	16.99	-34.71	-378.48	-166.82	110.95	78.23	32.72	3.391	
5,700.00	5,686.05	5,695.84	5,675.60	17.03	17.33	-34.76	-387.91	-171.33	113.04	79.64	33.40	3.384	
5,800.00	5,785.67	5,804.18	5,775.03	17.40	17.74	-34.81	-397.33	-175.84	115.14	80.99	34.15	3.372	
5,900.00	5,885.31	5,895.79	5,874.45	17.76	18.09	-34.79	-406.76	-180.35	117.46	82.63	34.83	3.372	
6,000.00	5,985.11	5,997.56	5,975.72	18.12	18.47	-34.30	-415.84	-184.70	121.14	85.59	35.54	3.408	
6,100.00	6,085.05	6,100.43	6,078.31	18.47	18.84	-33.68	-422.70	-187.98	124.75	88.50	36.24	3.442	
6,200.00	6,185.04	6,203.42	6,181.18	18.80	19.21	179.59	-427.06	-190.07	128.13	91.23	36.90	3.473	
6,300.00	6,285.04	6,306.54	6,284.27	19.10	19.55	179.98	-428.93	-190.96	129.93	92.40	37.53	3.482	
6,400.00	6,385.04	6,407.31	6,385.04	19.41	19.86	-180.00	-429.00	-191.00	130.00	91.85	38.15	3.408	
6,500.00	6,485.04	6,507.31	6,485.04	19.73	20.16	-180.00	-429.00	-191.00	130.00	91.22	38.78	3.352	
6,600.00	6,585.04	6,607.31	6,585.04	20.04	20.47	-180.00	-429.00	-191.00	130.00	90.58	39.42	3.298	
6,700.00	6,685.04	6,707.31	6,685.04	20.35	20.77	-180.00	-429.00	-191.00	130.00	89.94	40.06	3.245	
6,800.00	6,785.04	6,807.31	6,785.04	20.67	21.08	-180.00	-429.00	-191.00	130.00	89.30	40.70	3.194	
6,900.00	6,885.04	6,907.31	6,885.04	20.99	21.39	-180.00	-429.00	-191.00	130.00	88.65	41.35	3.144	
7,000.00	6,985.04	7,007.31	6,985.04	21.31	21.70	-180.00	-429.00	-191.00	130.00	88.01	41.99	3.096	
7,100.00	7,085.04	7,107.31	7,085.04	21.63	22.01	-180.00	-429.00	-191.00	130.00	87.36	42.64	3.049	
7,200.00	7,185.04	7,207.31	7,185.04	21.95	22.32	-180.00	-429.00	-191.00	130.00	86.71	43.29	3.003	
7,300.00	7,285.04	7,307.31	7,285.04	22.27	22.64	-180.00	-429.00	-191.00	130.00	86.05	43.95	2.958	
7,400.00	7,385.04	7,407.31	7,385.04	22.60	22.95	-180.00	-429.00	-191.00	130.00	85.40	44.60	2.915	
7,500.00	7,485.04	7,507.31	7,485.04	22.92	23.27	-180.00	-429.00	-191.00	130.00	84.74	45.26	2.872	
7,600.00	7,585.04	7,607.31	7,585.04	23.25	23.59	-180.00	-429.00	-191.00	130.00	84.08	45.92	2.831	
7,700.00	7,685.04	7,707.31	7,685.04	23.57	23.91	-180.00	-429.00	-191.00	130.00	83.42	46.58	2.791	
7,800.00	7,785.04	7,807.31	7,785.04	23.90	24.23	-180.00	-429.00	-191.00	130.00	82.76	47.24	2.752	
7,900.00	7,885.04	7,907.31	7,885.04	24.23	24.55	-180.00	-429.00	-191.00	130.00	82.10	47.90	2.714	
8,000.00	7,985.04	8,007.31	7,985.04	24.56	24.87	-180.00	-429.00	-191.00	130.00	81.43	48.57	2.677	
8,100.00	8,085.04	8,107.31	8,085.04	24.89	25.19	-180.00	-429.00	-191.00	130.00	80.77	49.23	2.641	
8,200.00	8,185.04	8,207.31	8,185.04	25.22	25.52	-180.00	-429.00	-191.00	130.00	80.10	49.90	2.605	
8,300.00	8,285.04	8,307.31	8,285.04	25.55	25.84	-180.00	-429.00	-191.00	130.00	79.43	50.57	2.571	
8,400.00	8,385.04	8,407.31	8,385.04	25.88	26.17	-180.00	-429.00	-191.00	130.00	78.76	51.24	2.537	
8,500.00	8,485.04	8,507.31	8,485.04	26.22	26.50	-180.00	-429.00	-191.00	130.00	78.09	51.91	2.504	
8,600.00	8,585.04	8,607.31	8,585.04	26.55	26.81	-180.00	-429.00	-191.00	130.00	77.43	52.57	2.473	
8,700.00	8,685.04	8,707.31	8,685.04	26.88	26.98	-180.00	-429.00	-191.00	130.00	76.92	53.08	2.449	
8,800.00	8,785.04	8,802.15	8,779.40	27.22	26.97	176.44	-430.56	-182.81	131.94	78.42	53.51	2.466	
8,900.00	8,885.04	8,892.02	8,866.41	27.39	26.98	167.55	-434.70	-161.05	140.21	86.53	53.68	2.612	
9,000.00	8,984.64	8,975.67	8,943.36	27.41	26.99	35.13	-440.80	-129.02	154.37	101.35	53.01	2.912	
9,100.00	9,081.46	9,055.67	9,011.78	27.42	27.00	26.07	-448.53	-88.40	167.85	116.51	51.35	3.269	
9,200.00	9,172.55	9,132.51	9,071.46	27.46	27.04	18.19	-457.56	-40.94	180.10	131.36	48.74	3.695	
9,300.00	9,255.14	9,208.35	9,123.55	27.52	27.08	10.84	-467.38	13.22	190.65	145.10	45.55	4.186	
9,400.00	9,326.99	9,282.06	9,167.00	27.62	27.15	5.96	-475.74	72.11	199.42	157.46	41.97	4.752	
9,500.00	9,388.19	9,354.45	9,202.11	27.77	27.28	4.16	-482.52	134.99	209.96	171.21	38.75	5.418	
9,600.00	9,437.36	9,426.20	9,228.94	28.04	27.51	2.47	-487.71	201.28	220.90	184.52	36.38	6.072	
9,700.00	9,473.02	9,500.00	9,247.84	28.47	27.89	1.10	-491.39	272.47	230.51	195.43	35.08	6.571	
9,800.00	9,494.07	9,568.50	9,257.20	29.09	28.35	0.35	-493.24	340.27	237.61	203.02	34.59	6.869	
9,900.00	9,500.00	9,649.62	9,259.00	29.85	29.01	0.00	-493.66	421.34	241.00	206.05	34.95	6.895	
10,000.00	9,500.00	9,749.62	9,259.00	30.76	29.97	0.00	-493.74	521.34	241.00	205.65	35.35	6.818	
10,100.00	9,500.00	9,849.62	9,259.00	31.82	31.06	0.00	-493.83	621.34	241.00	205.20	35.80	6.731	
10,200.00	9,500.00	9,949.62	9,259.00	33.01	32.29	0.00	-493.92	721.34	241.00	204.68	36.32	6.635	
10,300.00	9,500.00	10,049.62	9,259.00	34.31	33.63	0.00	-494.00	821.34	241.00	204.10	36.90	6.531	

CC - Min centre to center distance or convergent point, SF - min separation factor, ES - min ellipse separation

# Pro Directional Anticollision Report

Company:	Matador Resources	Local Co-ordinate Reference:	Well 222H
Project:	Eddy County, NM	TVD Reference:	Rig @ 3269.00usft (GL:3,240' + KB:29')
Reference Site:	Leatherneck Fed	MD Reference:	Rig @ 3269.00usft (GL:3,240' + KB:29')
Site Error:	0.00 usft	North Reference:	Grid
Reference Well:	222H	Survey Calculation Method:	Minimum Curvature
Well Error:	0.00 usft	Output errors are at	2.00 sigma
Reference Wellbore	OH	Database:	WellPlanner1
Reference Design:	Prelim Plan A	Offset TVD Reference:	Offset Datum

Offset Design Leatherneck Fed - 202H - OH - Prelim Plan A													Offset Site Error:	0.00 usft
Survey Program: 0-MWD+HDGM, 1200-MWD+HDGM, 8700-MWD+HDGM													Offset Well Error:	0.00 usft
Reference		Offset		Semi Major Axis		Distance		Warning						
Measured Depth (usft)	Vertical Depth (usft)	Measured Depth (usft)	Vertical Depth (usft)	Reference (usft)	Offset (usft)	Highside Toolface (°)	Offset Wellbore Centre +N/-S (usft)	+E/-W (usft)	Between Centres (usft)	Between Ellipses (usft)	Minimum Separation (usft)	Separation Factor		
10,400.00	9,500.00	10,149.62	9,259.00	35.72	35.07	0.00	-494.09	921.34	241.00	203.47	37.53	6.421		
10,500.00	9,500.00	10,249.62	9,259.00	37.21	36.59	0.00	-494.18	1,021.34	241.00	202.78	38.22	6.305		
10,600.00	9,500.00	10,349.62	9,259.00	38.79	38.20	0.00	-494.27	1,121.34	241.00	202.04	38.96	6.186		
10,700.00	9,500.00	10,449.62	9,259.00	40.44	39.88	0.00	-494.35	1,221.34	241.00	201.25	39.75	6.063		
10,800.00	9,500.00	10,549.62	9,259.00	42.14	41.61	0.00	-494.44	1,321.34	241.00	200.42	40.58	5.938		
10,900.00	9,500.00	10,649.62	9,259.00	43.91	43.40	0.00	-494.53	1,421.34	241.00	199.54	41.46	5.813		
11,000.00	9,500.00	10,749.62	9,259.00	45.72	45.24	0.00	-494.62	1,521.34	241.00	198.62	42.38	5.687		
11,100.00	9,500.00	10,849.62	9,259.00	47.57	47.12	0.00	-494.70	1,621.34	241.00	197.67	43.33	5.562		
11,200.00	9,500.00	10,949.62	9,259.00	49.47	49.03	0.00	-494.79	1,721.34	241.00	196.68	44.32	5.438		
11,300.00	9,500.00	11,049.62	9,259.00	51.39	50.98	0.00	-494.88	1,821.34	241.00	195.66	45.34	5.315		
11,389.19	9,500.00	11,138.81	9,259.00	53.14	52.74	0.00	-494.96	1,910.53	241.00	194.72	46.28	5.208		
11,400.00	9,500.00	11,149.62	9,259.00	53.35	52.96	0.00	-494.96	1,921.33	241.00	194.61	46.39	5.195		
11,500.00	9,500.00	11,249.62	9,259.00	55.33	54.96	0.00	-495.05	2,021.33	241.00	193.53	47.47	5.077		
11,600.00	9,500.00	11,349.62	9,259.00	57.34	56.98	0.00	-495.14	2,121.33	241.00	192.42	48.58	4.961		
11,700.00	9,500.00	11,449.62	9,259.00	59.37	59.03	0.00	-495.23	2,221.33	241.00	191.29	49.71	4.848		
11,800.00	9,500.00	11,549.62	9,259.00	61.42	61.09	0.00	-495.31	2,321.33	241.00	190.13	50.87	4.738		
11,900.00	9,500.00	11,649.62	9,259.00	63.49	63.17	0.00	-495.40	2,421.33	241.00	188.96	52.04	4.631		
12,000.00	9,500.00	11,749.62	9,259.00	65.57	65.27	0.00	-495.49	2,521.33	241.00	187.76	53.24	4.527		
12,100.00	9,500.00	11,849.62	9,259.00	67.67	67.38	0.00	-495.58	2,621.33	241.00	186.54	54.46	4.425		
12,200.00	9,500.00	11,949.62	9,259.00	69.78	69.50	0.00	-495.66	2,721.33	241.00	185.31	55.69	4.327		
12,300.00	9,500.00	12,049.62	9,259.00	71.90	71.64	0.00	-495.75	2,821.33	241.00	184.06	56.94	4.232		
12,400.00	9,500.00	12,149.62	9,259.00	74.04	73.78	0.00	-495.84	2,921.33	241.00	182.79	58.21	4.140		
12,500.00	9,500.00	12,249.62	9,259.00	76.18	75.94	0.00	-495.92	3,021.33	241.00	181.51	59.49	4.051		
12,600.00	9,500.00	12,349.62	9,259.00	78.33	78.10	0.00	-496.01	3,121.33	241.00	180.22	60.78	3.965		
12,700.00	9,500.00	12,449.62	9,259.00	80.50	80.27	0.00	-496.10	3,221.33	241.00	178.91	62.09	3.881		
12,800.00	9,500.00	12,549.62	9,259.00	82.67	82.45	0.00	-496.19	3,321.33	241.00	177.59	63.41	3.801		
12,900.00	9,500.00	12,649.62	9,259.00	84.84	84.63	0.00	-496.27	3,421.33	241.00	176.26	64.74	3.723		
13,000.00	9,500.00	12,749.62	9,259.00	87.03	86.83	0.00	-496.36	3,521.33	241.00	174.92	66.08	3.647		
13,100.00	9,500.00	12,849.62	9,259.00	89.22	89.02	0.00	-496.45	3,621.33	241.00	173.57	67.43	3.574		
13,200.00	9,500.00	12,949.62	9,259.00	91.41	91.23	0.00	-496.54	3,721.33	241.00	172.21	68.79	3.503		
13,300.00	9,500.00	13,049.62	9,259.00	93.61	93.43	0.00	-496.62	3,821.33	241.00	170.84	70.16	3.435		
13,400.00	9,500.00	13,149.62	9,259.00	95.82	95.65	0.00	-496.71	3,921.33	241.00	169.47	71.53	3.369		
13,500.00	9,500.00	13,249.62	9,259.00	98.03	97.86	0.00	-496.80	4,021.33	241.00	168.08	72.92	3.305		
13,600.00	9,500.00	13,349.62	9,259.00	100.24	100.08	0.00	-496.88	4,121.33	241.00	166.69	74.31	3.243		
13,700.00	9,500.00	13,449.62	9,259.00	102.46	102.31	0.00	-496.97	4,221.33	241.00	165.29	75.71	3.183		
13,800.00	9,500.00	13,549.62	9,259.00	104.69	104.54	0.00	-497.06	4,321.33	241.00	163.89	77.11	3.125		
13,900.00	9,500.00	13,649.62	9,259.00	106.91	106.77	0.00	-497.15	4,421.33	241.00	162.47	78.53	3.069		
14,000.00	9,500.00	13,749.62	9,259.00	109.14	109.00	0.00	-497.23	4,521.33	241.00	161.06	79.94	3.015		
14,100.00	9,500.00	13,849.62	9,259.00	111.38	111.24	0.00	-497.32	4,621.33	241.00	159.63	81.37	2.962		
14,200.00	9,500.00	13,949.62	9,259.00	113.61	113.48	0.00	-497.41	4,721.33	241.00	158.21	82.79	2.911		
14,300.00	9,500.00	14,049.62	9,259.00	115.85	115.72	0.00	-497.50	4,821.33	241.00	156.77	84.23	2.861		
14,388.73	9,500.00	14,138.35	9,259.00	117.84	117.72	0.00	-497.57	4,910.07	241.00	155.50	85.50	2.819		
14,400.00	9,500.00	14,149.62	9,259.00	118.09	117.97	0.00	-497.58	4,921.33	241.00	155.33	85.67	2.813		
14,500.00	9,500.00	14,249.62	9,259.00	120.34	120.22	0.00	-497.67	5,021.33	241.00	153.89	87.11	2.767		
14,600.00	9,500.00	14,349.62	9,259.00	122.58	122.47	0.00	-497.76	5,121.33	241.00	152.44	88.56	2.721		
14,700.00	9,500.00	14,449.62	9,259.00	124.83	124.72	0.00	-497.84	5,221.33	241.00	150.99	90.01	2.678		
14,800.00	9,500.00	14,549.62	9,259.00	127.08	126.98	0.00	-497.93	5,321.33	241.00	149.54	91.46	2.635		
14,900.00	9,500.00	14,649.62	9,259.00	129.33	129.23	0.00	-498.02	5,421.33	241.00	148.08	92.92	2.594		
15,000.00	9,500.00	14,749.62	9,259.00	131.59	131.49	0.00	-498.11	5,521.33	241.00	146.62	94.38	2.553		
15,100.00	9,500.00	14,849.62	9,259.00	133.84	133.75	0.00	-498.19	5,621.33	241.00	145.15	95.85	2.514		
15,200.00	9,500.00	14,949.62	9,259.00	136.10	136.01	0.00	-498.28	5,721.33	241.00	143.68	97.32	2.476		
15,300.00	9,500.00	15,049.62	9,259.00	138.36	138.27	0.00	-498.37	5,821.33	241.00	142.21	98.79	2.440		

CC - Min centre to center distance or convergent point, SF - min separation factor, ES - min ellipse separation

# Pro Directional Anticollision Report

<b>Company:</b>	Matador Resources	<b>Local Co-ordinate Reference:</b>	Well 222H
<b>Project:</b>	Eddy County, NM	<b>TVD Reference:</b>	Rig @ 3269.00usft (GL:3,240' + KB:29')
<b>Reference Site:</b>	Leatherneck Fed	<b>MD Reference:</b>	Rig @ 3269.00usft (GL:3,240' + KB:29')
<b>Site Error:</b>	0.00 usft	<b>North Reference:</b>	Grid
<b>Reference Well:</b>	222H	<b>Survey Calculation Method:</b>	Minimum Curvature
<b>Well Error:</b>	0.00 usft	<b>Output errors are at</b>	2.00 sigma
<b>Reference Wellbore</b>	OH	<b>Database:</b>	WellPlanner1
<b>Reference Design:</b>	Prelim Plan A	<b>Offset TVD Reference:</b>	Offset Datum

Offset Design      Leatherneck Fed - 202H - OH - Prelim Plan A													Offset Site Error:      0.00 usft	
Survey Program:      0-MWD+HDGM, 1200-MWD+HDGM, 8700-MWD+HDGM													Offset Well Error:      0.00 usft	
Reference		Offset		Semi Major Axis			Distance							Warning
Measured Depth (usft)	Vertical Depth (usft)	Measured Depth (usft)	Vertical Depth (usft)	Reference (usft)	Offset (usft)	Highside Toolface (°)	Offset Wellbore Centre +N/-S (usft)	Offset Wellbore Centre +E/-W (usft)	Between Centres (usft)	Between Ellipses (usft)	Minimum Separation (usft)	Separation Factor		
15,400.00	9,500.00	15,149.62	9,259.00	140.62	140.54	0.00	-498.46	5,921.33	241.00	140.74	100.26	2.404		
15,500.00	9,500.00	15,249.62	9,259.00	142.89	142.80	0.00	-498.54	6,021.33	241.00	139.26	101.74	2.369		
15,600.00	9,500.00	15,349.62	9,259.00	145.15	145.07	0.00	-498.63	6,121.33	241.00	137.78	103.22	2.335		
15,700.00	9,500.00	15,449.62	9,259.00	147.41	147.34	0.00	-498.72	6,221.33	241.00	136.29	104.71	2.302		
15,800.00	9,500.00	15,549.62	9,259.00	149.68	149.61	0.00	-498.80	6,321.33	241.00	134.81	106.19	2.269		
15,900.00	9,500.00	15,649.62	9,259.00	151.95	151.88	0.00	-498.89	6,421.33	241.00	133.32	107.68	2.238		
16,000.00	9,500.00	15,749.62	9,259.00	154.22	154.15	0.00	-498.98	6,521.33	241.00	131.83	109.17	2.208		
16,100.00	9,500.00	15,849.62	9,259.00	156.49	156.42	0.00	-499.07	6,621.33	241.00	130.34	110.66	2.178		
16,200.00	9,500.00	15,949.62	9,259.00	158.76	158.69	0.00	-499.15	6,721.33	241.00	128.84	112.16	2.149		
16,300.00	9,500.00	16,049.62	9,259.00	161.03	160.97	0.00	-499.24	6,821.33	241.00	127.35	113.65	2.120		
16,400.00	9,500.00	16,149.62	9,259.00	163.31	163.24	0.00	-499.33	6,921.33	241.00	125.85	115.15	2.093		
16,500.00	9,500.00	16,249.62	9,259.00	165.58	165.52	0.00	-499.42	7,021.33	241.00	124.35	116.65	2.066		
16,600.00	9,500.00	16,349.62	9,259.00	167.85	167.80	0.00	-499.50	7,121.33	241.00	122.85	118.15	2.040		
16,700.00	9,500.00	16,449.62	9,259.00	170.13	170.08	0.00	-499.59	7,221.33	241.00	121.34	119.66	2.014		
16,800.00	9,500.00	16,549.62	9,259.00	172.41	172.35	0.00	-499.68	7,321.33	241.00	119.84	121.16	1.989		
16,900.00	9,500.00	16,649.62	9,259.00	174.68	174.63	0.00	-499.76	7,421.33	241.00	118.33	122.67	1.965		
17,000.00	9,500.00	16,749.62	9,259.00	176.96	176.91	0.00	-499.85	7,521.33	241.00	116.82	124.18	1.941		
17,100.00	9,500.00	16,849.62	9,259.00	179.24	179.20	0.00	-499.94	7,621.33	241.00	115.31	125.69	1.917		
17,200.00	9,500.00	16,949.62	9,259.00	181.52	181.48	0.00	-500.03	7,721.33	241.00	113.80	127.20	1.895		
17,300.00	9,500.00	17,049.62	9,259.00	183.80	183.76	0.00	-500.11	7,821.33	241.00	112.29	128.71	1.872		
17,366.26	9,500.00	17,115.88	9,259.00	185.31	185.27	0.00	-500.17	7,887.60	241.00	111.28	129.72	1.858		
17,400.00	9,500.00	17,149.62	9,259.00	186.08	186.04	0.00	-500.20	7,921.33	241.00	110.77	130.23	1.851		
17,500.00	9,500.00	17,249.62	9,259.00	188.36	188.33	0.00	-500.29	8,021.33	241.00	109.26	131.74	1.829		
17,600.00	9,500.00	17,349.62	9,259.00	190.65	190.61	0.00	-500.38	8,121.33	241.00	107.74	133.26	1.808		
17,700.00	9,500.00	17,449.62	9,259.00	192.93	192.89	0.00	-500.46	8,221.33	241.00	106.22	134.78	1.788		
17,800.00	9,500.00	17,549.62	9,259.00	195.21	195.18	0.00	-500.55	8,321.33	241.00	104.70	136.30	1.768		
17,900.00	9,500.00	17,649.62	9,259.00	197.50	197.46	0.00	-500.64	8,421.33	241.00	103.18	137.82	1.749		
18,000.00	9,500.00	17,749.62	9,259.00	199.78	199.75	0.00	-500.72	8,521.33	241.00	101.66	139.34	1.730		
18,100.00	9,500.00	17,849.62	9,259.00	202.07	202.04	0.00	-500.81	8,621.33	241.00	100.14	140.86	1.711		
18,200.00	9,500.00	17,949.62	9,259.00	204.35	204.32	0.00	-500.90	8,721.33	241.00	98.61	142.39	1.693		
18,300.00	9,500.00	18,049.62	9,259.00	206.64	206.61	0.00	-500.99	8,821.33	241.00	97.09	143.91	1.675		
18,400.00	9,500.00	18,149.62	9,259.00	208.93	208.90	0.00	-501.07	8,921.33	241.00	95.56	145.44	1.657		
18,500.00	9,500.00	18,249.62	9,259.00	211.21	211.19	0.00	-501.16	9,021.33	241.00	94.04	146.96	1.640		
18,600.00	9,500.00	18,349.62	9,259.00	213.50	213.48	0.00	-501.25	9,121.33	241.00	92.51	148.49	1.623		
18,700.00	9,500.00	18,449.62	9,259.00	215.79	215.77	0.00	-501.34	9,221.33	241.00	90.98	150.02	1.606		
18,800.00	9,500.00	18,549.62	9,259.00	218.08	218.06	0.00	-501.42	9,321.33	241.00	89.45	151.55	1.590		
18,900.00	9,500.00	18,649.62	9,259.00	220.37	220.35	0.00	-501.51	9,421.33	241.00	87.92	153.08	1.574		
19,000.00	9,500.00	18,749.62	9,259.00	222.65	222.64	0.00	-501.60	9,521.33	241.00	86.39	154.61	1.559		
19,100.00	9,500.00	18,849.62	9,259.00	224.94	224.93	0.00	-501.68	9,621.33	241.00	84.86	156.14	1.543		
19,200.00	9,500.00	18,949.62	9,259.00	227.23	227.22	0.00	-501.77	9,721.33	241.00	83.33	157.67	1.528		
19,300.00	9,500.00	19,049.62	9,259.00	229.52	229.51	0.00	-501.86	9,821.33	241.00	81.79	159.21	1.514		
19,400.00	9,500.00	19,149.62	9,259.00	231.81	231.80	0.00	-501.95	9,921.33	241.00	80.26	160.74	1.499 Level 3		
19,461.67	9,500.00	19,211.29	9,259.00	233.23	233.21	0.00	-502.00	9,983.00	241.00	79.32	161.68	1.491 Level 3, SF		

CC - Min centre to center distance or convergent point, SF - min separation factor, ES - min ellipse separation



# Pro Directional Anticollision Report

Company:	Matador Resources	Local Co-ordinate Reference:	Well 222H
Project:	Eddy County, NM	TVD Reference:	Rig @ 3269.00usft (GL:3,240' + KB:29')
Reference Site:	Leatherneck Fed	MD Reference:	Rig @ 3269.00usft (GL:3,240' + KB:29')
Site Error:	0.00 usft	North Reference:	Grid
Reference Well:	222H	Survey Calculation Method:	Minimum Curvature
Well Error:	0.00 usft	Output errors are at	2.00 sigma
Reference Wellbore	OH	Database:	WellPlanner1
Reference Design:	Prelim Plan A	Offset TVD Reference:	Offset Datum

Offset Design Leatherneck Fed - 221H - OH - Prelim Plan A													Offset Site Error: 0.00 usft	
Survey Program: 0-MWD+HDGM, 1200-MWD+HDGM, 8800-MWD+HDGM													Offset Well Error: 0.00 usft	
Reference		Offset		Semi Major Axis			Distance						Warning	
Measured Depth (usft)	Vertical Depth (usft)	Measured Depth (usft)	Vertical Depth (usft)	Reference (usft)	Offset (usft)	Highside Toolface (°)	Offset Wellbore Centre +N/-S (usft)	+E/-W (usft)	Between Centres (usft)	Between Ellipses (usft)	Minimum Separation (usft)	Separation Factor		
0.00	0.00	2.00	-2.00	0.00	0.00	1.38	790.00	19.00	790.23					
100.00	100.00	102.00	98.00	0.13	0.13	1.38	790.00	19.00	790.23	789.97	0.26	3,019.775		
200.00	200.00	202.00	198.00	0.49	0.49	1.38	790.00	19.00	790.23	789.25	0.98	807.486		
300.00	300.00	302.00	298.00	0.84	0.85	1.38	790.00	19.00	790.23	788.53	1.70	466.055		
400.00	400.00	402.00	398.00	1.20	1.21	1.38	790.00	19.00	790.23	787.82	2.41	327.554		
500.00	500.00	502.00	498.00	1.56	1.57	1.38	790.00	19.00	790.23	787.10	3.13	252.513		
600.00	600.00	602.00	598.00	1.92	1.93	1.38	790.00	19.00	790.23	786.38	3.85	205.446		
700.00	700.00	702.00	698.00	2.28	2.29	1.38	790.00	19.00	790.23	785.67	4.56	173.169		
800.00	800.00	802.00	798.00	2.64	2.64	1.38	790.00	19.00	790.23	784.95	5.28	149.656		
900.00	900.00	902.00	898.00	3.00	3.00	1.38	790.00	19.00	790.23	784.23	6.00	131.766		
1,000.00	1,000.00	1,002.00	998.00	3.35	3.36	1.38	790.00	19.00	790.23	783.51	6.71	117.696		
1,100.00	1,100.00	1,102.00	1,098.00	3.71	3.72	1.38	790.00	19.00	790.23	782.80	7.43	106.340		
1,200.00	1,200.00	1,202.00	1,198.00	4.07	4.07	1.38	790.00	19.00	790.23	782.08	8.14	97.025		
1,300.00	1,300.00	1,302.00	1,298.00	4.25	4.25	1.38	790.00	19.00	790.23	781.72	8.51	92.886		
1,400.00	1,400.00	1,398.00	1,398.00	4.28	4.28	1.38	790.00	19.00	790.23	781.66	8.57	92.246		
1,500.00	1,500.00	1,507.81	1,507.80	4.34	4.35	1.32	789.35	18.22	789.62	780.93	8.69	90.867		
1,600.00	1,600.00	1,617.73	1,617.68	4.43	4.44	1.15	787.34	15.83	787.75	778.88	8.87	88.783		
1,700.00	1,700.00	1,727.50	1,727.32	4.55	4.57	0.86	783.99	11.83	784.63	775.52	9.11	86.093		
1,800.00	1,799.99	1,837.09	1,836.67	4.68	4.73	147.94	779.30	6.22	781.02	771.62	9.40	83.070		
1,900.00	1,899.96	1,942.47	1,941.67	4.83	4.92	147.57	773.62	-0.55	777.80	768.07	9.73	79.948		
2,000.00	1,999.86	2,042.35	2,041.18	5.00	5.11	147.26	768.03	-7.23	775.87	765.77	10.09	76.875		
2,079.78	2,079.51	2,122.09	2,120.61	5.15	5.28	147.06	763.57	-12.55	775.40	764.98	10.41	74.470 CC		
2,100.00	2,099.68	2,142.29	2,140.74	5.19	5.33	147.01	762.44	-13.90	775.43	764.93	10.50	73.880 ES		
2,200.00	2,199.37	2,242.26	2,240.32	5.40	5.56	146.83	756.85	-20.58	776.46	765.53	10.93	71.013		
2,300.00	2,298.99	2,342.22	2,339.91	5.63	5.81	146.68	751.25	-27.26	778.23	766.83	11.40	68.241		
2,400.00	2,398.60	2,442.19	2,439.49	5.88	6.08	146.54	745.66	-33.94	780.01	768.11	11.90	65.538		
2,500.00	2,498.22	2,542.15	2,539.07	6.14	6.35	146.39	740.06	-40.62	781.79	769.36	12.42	62.928		
2,600.00	2,597.84	2,642.12	2,638.66	6.41	6.64	146.25	734.47	-47.30	783.57	770.61	12.97	60.429		
2,700.00	2,697.46	2,742.08	2,738.24	6.69	6.93	146.11	728.88	-53.98	785.36	771.84	13.53	58.050		
2,800.00	2,797.08	2,842.05	2,837.83	6.98	7.23	145.97	723.28	-60.66	787.16	773.05	14.11	55.795		
2,900.00	2,896.70	2,942.01	2,937.41	7.28	7.54	145.83	717.69	-67.34	788.96	774.26	14.70	53.665		
3,000.00	2,996.32	3,041.98	3,037.00	7.59	7.86	145.68	712.09	-74.02	790.77	775.46	15.31	51.656		
3,100.00	3,095.94	3,141.94	3,136.58	7.90	8.18	145.54	706.50	-80.70	792.58	776.65	15.93	49.764		
3,200.00	3,195.56	3,241.91	3,236.17	8.22	8.50	145.41	700.90	-87.37	794.39	777.84	16.56	47.984		
3,300.00	3,295.18	3,341.87	3,335.75	8.54	8.83	145.27	695.31	-94.05	796.21	779.02	17.19	46.311		
3,400.00	3,394.80	3,441.84	3,435.34	8.87	9.17	145.13	689.72	-100.73	798.03	780.19	17.84	44.736		
3,500.00	3,494.42	3,541.80	3,534.92	9.21	9.50	144.99	684.12	-107.41	799.86	781.37	18.49	43.254		
3,600.00	3,594.04	3,641.77	3,634.50	9.54	9.84	144.85	678.53	-114.09	801.70	782.54	19.15	41.860		
3,700.00	3,693.66	3,741.73	3,734.09	9.88	10.19	144.72	672.93	-120.77	803.53	783.72	19.82	40.546		
3,800.00	3,793.28	3,841.70	3,833.67	10.22	10.53	144.58	667.34	-127.45	805.38	784.89	20.49	39.307		
3,900.00	3,892.90	3,941.66	3,933.26	10.57	10.88	144.45	661.74	-134.13	807.22	786.06	21.17	38.139		
4,000.00	3,992.52	4,041.63	4,032.84	10.91	11.23	144.31	656.15	-140.81	809.07	787.23	21.85	37.035		
4,100.00	4,092.14	4,141.59	4,132.43	11.26	11.58	144.18	650.56	-147.49	810.93	788.40	22.53	35.992		
4,200.00	4,191.76	4,241.56	4,232.01	11.61	11.94	144.05	644.96	-154.17	812.79	789.57	23.22	35.005		
4,300.00	4,291.37	4,341.52	4,331.60	11.97	12.29	143.91	639.37	-160.85	814.65	790.74	23.91	34.070		
4,400.00	4,390.99	4,440.36	4,430.06	12.32	12.64	143.78	633.84	-167.44	816.53	791.93	24.60	33.190		
4,500.00	4,490.61	4,529.07	4,518.53	12.68	12.96	143.74	629.67	-172.42	819.23	793.97	25.25	32.439		
4,600.00	4,590.23	4,617.69	4,607.04	13.03	13.26	143.81	626.82	-175.83	823.30	797.40	25.90	31.789		
4,700.00	4,689.85	4,706.13	4,695.44	13.39	13.56	143.99	625.29	-177.65	828.75	802.22	26.53	31.235		
4,800.00	4,789.47	4,801.84	4,787.47	13.75	13.86	144.29	625.00	-178.00	835.51	808.35	27.17	30.751		
4,900.00	4,889.09	4,902.22	4,887.09	14.11	14.16	144.63	625.00	-178.00	842.62	814.79	27.82	30.284		
5,000.00	4,988.71	5,002.60	4,986.71	14.47	14.47	144.97	625.00	-178.00	849.75	821.27	28.48	29.836		

CC - Min centre to center distance or convergent point, SF - min separation factor, ES - min ellipse separation

# Pro Directional Anticollision Report

Company: Malador Resources  
Project: Eddy County, NM  
Reference Site: Leatherneck Fed  
Site Error: 0.00 usft  
Reference Well: 222H  
Well Error: 0.00 usft  
Reference Wellbore: OH  
Reference Design: Prelim Plan A

Local Co-ordinate Reference: Well 222H  
TVD Reference: Rig @ 3269.00usft (GL:3,240' + KB:29')  
MD Reference: Rig @ 3269.00usft (GL:3,240' + KB:29')  
North Reference: Grid  
Survey Calculation Method: Minimum Curvature  
Output errors are at: 2.00 sigma  
Database: WellPlanner1  
Offset TVD Reference: Offset Datum

Offset Design Leatherneck Fed - 221H - OH - Prelim Plan A													Offset Site Error: 0.00 usft
Survey Program: C-MWD+HDGM, 1200-MWD+HDGM, 8800-MWD+HDGM													Offset Well Error: 0.00 usft
Reference		Offset		Semi Major Axis		Distance							
Measured Depth (usft)	Vertical Depth (usft)	Measured Depth (usft)	Vertical Depth (usft)	Reference (usft)	Offset (usft)	Highside Toolface (°)	Offset Wellbore Centre +N-S (usft)	+E-W (usft)	Between Centres (usft)	Between Ellipses (usft)	Minimum Separation (usft)	Separation Factor	Warning
5,100.00	5,088.33	5,102.98	5,086.33	14.84	14.78	145.31	625.00	-178.00	856.91	827.77	29.14	29.406	
5,200.00	5,187.95	5,203.36	5,185.95	15.20	15.09	145.64	625.00	-178.00	864.10	834.29	29.80	28.993	
5,300.00	5,287.57	5,303.74	5,285.57	15.57	15.41	145.96	625.00	-178.00	871.31	840.84	30.47	28.596	
5,400.00	5,387.19	5,404.12	5,385.19	15.93	15.72	146.28	625.00	-178.00	878.56	847.42	31.14	28.215	
5,500.00	5,486.81	5,504.50	5,484.81	16.30	16.04	146.59	625.00	-178.00	885.83	854.02	31.81	27.849	
5,600.00	5,586.43	5,604.88	5,584.43	16.66	16.36	146.90	625.00	-178.00	893.13	860.64	32.48	27.496	
5,700.00	5,686.05	5,705.26	5,684.05	17.03	16.68	147.20	625.00	-178.00	900.45	867.29	33.16	27.158	
5,800.00	5,785.67	5,805.64	5,783.67	17.40	17.00	147.50	625.00	-178.00	907.79	873.96	33.83	26.831	
5,900.00	5,885.31	5,906.00	5,883.31	17.76	17.33	147.81	625.00	-178.00	914.93	880.42	34.51	26.511	
6,000.00	5,985.11	6,006.20	5,983.11	18.12	17.65	148.05	625.00	-178.00	920.19	885.00	35.19	26.151	
6,100.00	6,085.05	6,106.26	6,083.05	18.47	17.98	148.20	625.00	-178.00	923.24	887.38	35.86	25.744	
6,200.00	6,185.04	6,206.27	6,183.04	18.80	18.31	0.81	625.00	-178.00	924.09	887.57	36.52	25.303	
6,300.00	6,285.04	6,306.27	6,283.04	19.10	18.64	0.81	625.00	-178.00	924.09	886.92	37.17	24.862	
6,400.00	6,385.04	6,406.27	6,383.04	19.41	18.96	0.81	625.00	-178.00	924.09	886.27	37.82	24.434	
6,500.00	6,485.04	6,506.27	6,483.04	19.73	19.29	0.81	625.00	-178.00	924.09	885.62	38.47	24.019	
6,600.00	6,585.04	6,606.27	6,583.04	20.04	19.63	0.81	625.00	-178.00	924.09	884.96	39.13	23.617	
6,700.00	6,685.04	6,706.27	6,683.04	20.35	19.96	0.81	625.00	-178.00	924.09	884.31	39.79	23.227	
6,800.00	6,785.04	6,806.27	6,783.04	20.67	20.29	0.81	625.00	-178.00	924.09	883.65	40.44	22.848	
6,900.00	6,885.04	6,906.27	6,883.04	20.99	20.63	0.81	625.00	-178.00	924.09	882.99	41.11	22.481	
7,000.00	6,985.04	7,006.27	6,983.04	21.31	20.96	0.81	625.00	-178.00	924.09	882.32	41.77	22.124	
7,100.00	7,085.04	7,106.27	7,083.04	21.63	21.30	0.81	625.00	-178.00	924.09	881.66	42.43	21.777	
7,200.00	7,185.04	7,206.27	7,183.04	21.95	21.63	0.81	625.00	-178.00	924.09	880.99	43.10	21.440	
7,300.00	7,285.04	7,306.27	7,283.04	22.27	21.97	0.81	625.00	-178.00	924.09	880.32	43.77	21.113	
7,400.00	7,385.04	7,406.27	7,383.04	22.60	22.31	0.81	625.00	-178.00	924.09	879.65	44.44	20.795	
7,500.00	7,485.04	7,506.27	7,483.04	22.92	22.65	0.81	625.00	-178.00	924.09	878.98	45.11	20.486	
7,600.00	7,585.04	7,606.27	7,583.04	23.25	22.98	0.81	625.00	-178.00	924.09	878.31	45.78	20.185	
7,700.00	7,685.04	7,706.27	7,683.04	23.57	23.32	0.81	625.00	-178.00	924.09	877.64	46.46	19.892	
7,800.00	7,785.04	7,806.27	7,783.04	23.90	23.66	0.81	625.00	-178.00	924.09	876.96	47.13	19.607	
7,900.00	7,885.04	7,906.27	7,883.04	24.23	24.01	0.81	625.00	-178.00	924.09	876.28	47.81	19.330	
8,000.00	7,985.04	8,006.27	7,983.04	24.56	24.35	0.81	625.00	-178.00	924.09	875.61	48.48	19.060	
8,100.00	8,085.04	8,106.27	8,083.04	24.89	24.69	0.81	625.00	-178.00	924.09	874.93	49.16	18.797	
8,200.00	8,185.04	8,206.27	8,183.04	25.22	25.03	0.81	625.00	-178.00	924.09	874.25	49.84	18.540	
8,300.00	8,285.04	8,306.27	8,283.04	25.55	25.37	0.81	625.00	-178.00	924.09	873.57	50.52	18.291	
8,400.00	8,385.04	8,406.27	8,383.04	25.88	25.72	0.81	625.00	-178.00	924.09	872.89	51.20	18.047	
8,500.00	8,485.04	8,506.27	8,483.04	26.22	26.06	0.81	625.00	-178.00	924.09	872.20	51.89	17.810	
8,600.00	8,585.04	8,606.27	8,583.04	26.55	26.40	0.81	625.00	-178.00	924.09	871.52	52.57	17.578	
8,700.00	8,685.04	8,706.27	8,683.04	26.88	26.74	0.81	625.00	-178.00	924.09	870.85	53.24	17.356	
8,800.00	8,785.04	8,806.27	8,783.04	27.22	26.90	0.81	625.00	-178.00	924.09	870.17	53.92	17.138	
8,900.00	8,885.04	8,893.73	8,883.04	27.39	26.90	0.81	625.00	-178.00	924.09	870.17	53.92	17.138	
9,000.00	8,984.64	8,990.00	8,983.26	27.41	26.91	-120.54	625.98	-176.41	929.91	876.07	53.84	17.272	
9,100.00	9,081.46	9,090.00	9,088.86	27.42	26.90	-119.13	629.22	-171.12	949.36	895.70	53.66	17.692	
9,200.00	9,172.55	9,050.00	9,037.73	27.46	26.89	-116.66	634.70	-162.16	981.64	928.17	53.47	18.358	
9,300.00	9,255.14	9,100.00	9,085.49	27.52	26.88	-113.09	642.39	-149.61	1,025.40	972.07	53.33	19.226	
9,400.00	9,326.99	9,150.00	9,131.80	27.62	26.87	-105.96	652.23	-133.55	1,078.11	1,024.81	53.30	20.227	
9,500.00	9,388.19	9,182.62	9,161.05	27.77	26.87	-96.77	659.77	-121.25	1,130.46	1,077.18	53.28	21.217	
9,600.00	9,437.36	9,221.76	9,194.99	28.04	26.86	-90.02	669.94	-104.64	1,180.00	1,126.55	53.45	22.078	
9,700.00	9,473.02	9,260.02	9,226.81	28.47	26.86	-85.07	681.03	-86.54	1,225.94	1,172.17	53.78	22.796	
9,800.00	9,494.07	9,300.00	9,258.47	29.09	26.86	-81.72	693.78	-65.73	1,267.70	1,213.42	54.28	23.354	
9,900.00	9,500.00	9,334.83	9,284.61	29.85	26.87	-79.91	705.80	-46.10	1,304.89	1,249.99	54.90	23.767	
10,000.00	9,500.00	9,982.74	9,500.00	30.76	29.85	-90.09	819.65	521.56	1,313.40	1,253.33	60.06	21.867	
10,100.00	9,500.00	10,082.74	9,500.00	31.82	30.88	-90.09	819.63	621.56	1,313.47	1,251.28	62.18	21.122	
10,200.00	9,500.00	10,182.74	9,500.00	33.01	32.05	-90.09	819.62	721.56	1,313.54	1,248.97	64.57	20.344	

CC - Min centre to center distance or convergent point, SF - min separation factor, ES - min ellipse separation

# Pro Directional Anticollision Report

Company: Matador Resources  
Project: Eddy County, NM  
Reference Site: Leatherneck Fed  
Site Error: 0.00 usft  
Reference Well: 222H  
Well Error: 0.00 usft  
Reference Wellbore: OH  
Reference Design: Prelim Plan A

Local Co-ordinate Reference: Well 222H  
TVD Reference: Rig @ 3269.00usft (GL:3,240' + KB:29')  
MD Reference: Rig @ 3269.00usft (GL:3,240' + KB:29')  
North Reference: Grid  
Survey Calculation Method: Minimum Curvature  
Output errors are at: 2.00 sigma  
Database: WellPlanner1  
Offset TVD Reference: Offset Datum

Offset Design Leatherneck Fed - 221H - OH - Prelim Plan A													Offset Site Error: 0.00 usft
Survey Program: 0-MWD+HDGM, 1200-MWD+HDGM, 8800-MWD+HDGM													Offset Well Error: 0.00 usft
Reference		Offset		Semi Major Axis		Distance							
Measured Depth (usft)	Vertical Depth (usft)	Measured Depth (usft)	Vertical Depth (usft)	Reference (usft)	Offset (usft)	Highside Toolface (°)	Offset Wellbore Centre +N-S (usft)	+E-W (usft)	Between Centres (usft)	Between Ellipses (usft)	Minimum Separation (usft)	Separation Factor	Warning
10,300.00	9,500.00	10,282.74	9,500.00	34.31	33.34	-90.09	819.60	821.56	1,313.60	1,246.42	67.18	19.553	
10,400.00	9,500.00	10,382.74	9,500.00	35.72	34.74	-90.09	819.58	921.56	1,313.67	1,243.67	70.00	18.766	
10,500.00	9,500.00	10,482.74	9,500.00	37.21	36.23	-90.09	819.56	1,021.56	1,313.74	1,240.74	73.01	17.995	
10,600.00	9,500.00	10,582.74	9,500.00	38.79	37.80	-90.09	819.55	1,121.56	1,313.81	1,237.64	76.17	17.248	
10,700.00	9,500.00	10,682.74	9,500.00	40.44	39.44	-90.09	819.53	1,221.56	1,313.88	1,234.40	79.48	16.531	
10,800.00	9,500.00	10,782.74	9,500.00	42.14	41.15	-90.09	819.51	1,321.56	1,313.95	1,231.04	82.91	15.848	
10,900.00	9,500.00	10,882.74	9,500.00	43.91	42.91	-90.09	819.49	1,421.56	1,314.02	1,227.57	86.45	15.199	
11,000.00	9,500.00	10,982.74	9,500.00	45.72	44.73	-90.09	819.48	1,521.56	1,314.09	1,224.00	90.09	14.586	
11,100.00	9,500.00	11,082.74	9,500.00	47.57	46.59	-90.09	819.46	1,621.56	1,314.16	1,220.34	93.82	14.007	
11,200.00	9,500.00	11,182.74	9,500.00	49.47	48.48	-90.09	819.44	1,721.56	1,314.23	1,216.61	97.62	13.463	
11,300.00	9,500.00	11,282.74	9,500.00	51.39	50.41	-90.09	819.42	1,821.56	1,314.30	1,212.81	101.49	12.950	
11,400.00	9,500.00	11,382.74	9,500.00	53.35	52.37	-90.09	819.41	1,921.56	1,314.37	1,208.95	105.42	12.468	
11,500.00	9,500.00	11,482.74	9,500.00	55.33	54.36	-90.09	819.39	2,021.56	1,314.44	1,205.04	109.40	12.015	
11,600.00	9,500.00	11,582.74	9,500.00	57.34	56.37	-90.09	819.37	2,121.56	1,314.51	1,201.08	113.43	11.589	
11,700.00	9,500.00	11,682.74	9,500.00	59.37	58.41	-90.09	819.35	2,221.56	1,314.58	1,197.08	117.51	11.187	
11,800.00	9,500.00	11,782.74	9,500.00	61.42	60.46	-90.09	819.34	2,321.56	1,314.65	1,193.03	121.62	10.810	
11,900.00	9,500.00	11,882.74	9,500.00	63.49	62.53	-90.09	819.32	2,421.56	1,314.72	1,188.96	125.76	10.454	
12,000.00	9,500.00	11,982.74	9,500.00	65.57	64.62	-90.09	819.30	2,521.56	1,314.79	1,184.85	129.94	10.118	
12,100.00	9,500.00	12,082.74	9,500.00	67.67	66.72	-90.09	819.28	2,621.56	1,314.86	1,180.71	134.15	9.801	
12,200.00	9,500.00	12,182.74	9,500.00	69.78	68.84	-90.09	819.27	2,721.56	1,314.93	1,176.55	138.38	9.502	
12,300.00	9,500.00	12,282.74	9,500.00	71.90	70.96	-90.09	819.25	2,821.56	1,315.00	1,172.36	142.64	9.219	
12,400.00	9,500.00	12,382.74	9,500.00	74.04	73.10	-90.09	819.23	2,921.56	1,315.07	1,168.15	146.92	8.951	
12,500.00	9,500.00	12,482.74	9,500.00	76.18	75.25	-90.09	819.21	3,021.56	1,315.14	1,163.92	151.22	8.697	
12,600.00	9,500.00	12,582.74	9,500.00	78.33	77.41	-90.09	819.20	3,121.56	1,315.21	1,159.68	155.53	8.456	
12,700.00	9,500.00	12,682.74	9,500.00	80.50	79.57	-90.09	819.18	3,221.56	1,315.28	1,155.42	159.87	8.227	
12,800.00	9,500.00	12,782.74	9,500.00	82.67	81.74	-90.09	819.16	3,321.56	1,315.35	1,151.14	164.21	8.010	
12,900.00	9,500.00	12,882.74	9,500.00	84.84	83.93	-90.09	819.14	3,421.56	1,315.42	1,146.84	168.58	7.803	
13,000.00	9,500.00	12,982.74	9,500.00	87.03	86.11	-90.09	819.13	3,521.56	1,315.49	1,142.54	172.95	7.606	
13,100.00	9,500.00	13,082.74	9,500.00	89.22	88.31	-90.09	819.11	3,621.56	1,315.56	1,138.22	177.34	7.418	
13,200.00	9,500.00	13,182.74	9,500.00	91.41	90.50	-90.09	819.09	3,721.56	1,315.63	1,133.89	181.74	7.239	
13,300.00	9,500.00	13,282.74	9,500.00	93.61	92.71	-90.09	819.07	3,821.56	1,315.70	1,129.55	186.15	7.068	
13,400.00	9,500.00	13,382.74	9,500.00	95.82	94.92	-90.09	819.06	3,921.56	1,315.77	1,125.20	190.57	6.905	
13,500.00	9,500.00	13,482.74	9,500.00	98.03	97.13	-90.09	819.04	4,021.56	1,315.84	1,120.85	194.99	6.748	
13,600.00	9,500.00	13,582.74	9,500.00	100.24	99.35	-90.09	819.02	4,121.56	1,315.91	1,116.48	199.43	6.598	
13,700.00	9,500.00	13,682.74	9,500.00	102.46	101.57	-90.09	819.01	4,221.56	1,315.98	1,112.10	203.87	6.455	
13,800.00	9,500.00	13,782.74	9,500.00	104.69	103.80	-90.09	818.99	4,321.56	1,316.05	1,107.72	208.33	6.317	
13,900.00	9,500.00	13,882.74	9,500.00	106.91	106.02	-90.09	818.97	4,421.56	1,316.12	1,103.33	212.78	6.185	
14,000.00	9,500.00	13,982.74	9,500.00	109.14	108.26	-90.09	818.95	4,521.56	1,316.19	1,098.94	217.25	6.058	
14,100.00	9,500.00	14,082.74	9,500.00	111.38	110.49	-90.09	818.94	4,621.56	1,316.26	1,094.54	221.72	5.937	
14,200.00	9,500.00	14,182.74	9,500.00	113.61	112.73	-90.09	818.92	4,721.56	1,316.33	1,090.13	226.20	5.819	
14,300.00	9,500.00	14,282.74	9,500.00	115.85	114.97	-90.09	818.90	4,821.56	1,316.40	1,085.72	230.68	5.707	
14,400.00	9,500.00	14,382.74	9,500.00	118.09	117.22	-90.09	818.88	4,921.56	1,316.47	1,081.30	235.17	5.598	
14,500.00	9,500.00	14,482.74	9,500.00	120.34	119.46	-90.09	818.87	5,021.56	1,316.54	1,076.88	239.66	5.493	
14,600.00	9,500.00	14,582.74	9,500.00	122.58	121.71	-90.09	818.85	5,121.56	1,316.61	1,072.45	244.16	5.392	
14,700.00	9,500.00	14,682.74	9,500.00	124.83	123.96	-90.09	818.83	5,221.56	1,316.68	1,068.02	248.66	5.295	
14,800.00	9,500.00	14,782.74	9,500.00	127.08	126.21	-90.09	818.81	5,321.56	1,316.75	1,063.58	253.16	5.201	
14,900.00	9,500.00	14,882.74	9,500.00	129.33	128.47	-90.09	818.80	5,421.56	1,316.82	1,059.14	257.67	5.110	
15,000.00	9,500.00	14,982.74	9,500.00	131.59	130.72	-90.09	818.78	5,521.56	1,316.89	1,054.70	262.18	5.023	
15,100.00	9,500.00	15,082.74	9,500.00	133.84	132.98	-90.09	818.76	5,621.56	1,316.96	1,050.26	266.70	4.938	
15,200.00	9,500.00	15,182.74	9,500.00	136.10	135.24	-90.09	818.74	5,721.56	1,317.03	1,045.81	271.22	4.856	
15,300.00	9,500.00	15,282.74	9,500.00	138.36	137.50	-90.09	818.73	5,821.56	1,317.10	1,041.35	275.74	4.777	
15,400.00	9,500.00	15,382.74	9,500.00	140.62	139.76	-90.09	818.71	5,921.56	1,317.17	1,036.90	280.27	4.700	

CC - Min centre to center distance or convergent point, SF - min separation factor, ES - min ellipse separation

# Pro Directional Anticollision Report

Company: Matador Resources  
Project: Eddy County, NM  
Reference Site: Leatherneck Fed  
Site Error: 0.00 usft  
Reference Well: 222H  
Well Error: 0.00 usft  
Reference Wellbore: OH  
Reference Design: Prelim Plan A

Local Co-ordinate Reference: Well 222H  
TVD Reference: Rig @ 3269.00usft (GL:3,240' + KB:29')  
MD Reference: Rig @ 3269.00usft (GL:3,240' + KB:29')  
North Reference: Grid  
Survey Calculation Method: Minimum Curvature  
Output errors are at: 2.00 sigma  
Database: WellPlanner1  
Offset TVD Reference: Offset Datum

Offset Design Leatherneck Fed - 221H - OH - Prelim Plan A													Offset Site Error: 0.00 usft
Survey Program: 0-MWD+HDGM, 1200-MWD+HDGM, 8800-MWD+HDGM													Offset Well Error: 0.00 usft
Reference		Offset		Semi Major Axis		Distance							
Measured Depth (usft)	Vertical Depth (usft)	Measured Depth (usft)	Vertical Depth (usft)	Reference (usft)	Offset (usft)	Highside Toolface (°)	Offset Wellbore Centre +N/-S (usft)	+E/-W (usft)	Between Centres (usft)	Between Ellipses (usft)	Minimum Separation (usft)	Separation Factor	Warning
15,500.00	9,500.00	15,482.74	9,500.00	142.89	142.03	-90.09	818.69	6,021.56	1,317.24	1,032.44	284.80	4.625	
15,600.00	9,500.00	15,582.74	9,500.00	145.15	144.29	-90.09	818.67	6,121.56	1,317.31	1,027.98	289.33	4.553	
15,700.00	9,500.00	15,682.74	9,500.00	147.41	146.56	-90.09	818.66	6,221.56	1,317.37	1,023.51	293.86	4.483	
15,800.00	9,500.00	15,782.74	9,500.00	149.68	148.83	-90.09	818.64	6,321.56	1,317.44	1,019.05	298.40	4.415	
15,900.00	9,500.00	15,882.74	9,500.00	151.95	151.10	-90.09	818.62	6,421.56	1,317.51	1,014.58	302.94	4.349	
16,000.00	9,500.00	15,982.74	9,500.00	154.22	153.37	-90.09	818.60	6,521.56	1,317.58	1,010.11	307.48	4.285	
16,100.00	9,500.00	16,082.74	9,500.00	156.49	155.64	-90.09	818.59	6,621.56	1,317.65	1,005.63	312.02	4.223	
16,200.00	9,500.00	16,182.74	9,500.00	158.76	157.91	-90.09	818.57	6,721.56	1,317.72	1,001.16	316.57	4.163	
16,300.00	9,500.00	16,282.74	9,500.00	161.03	160.19	-90.09	818.55	6,821.56	1,317.79	996.68	321.11	4.104	
16,400.00	9,500.00	16,382.74	9,500.00	163.31	162.46	-90.09	818.53	6,921.56	1,317.86	992.20	325.66	4.047	
16,500.00	9,500.00	16,482.74	9,500.00	165.58	164.74	-90.09	818.52	7,021.56	1,317.93	987.72	330.21	3.991	
16,600.00	9,500.00	16,582.74	9,500.00	167.85	167.01	-90.09	818.50	7,121.56	1,318.00	983.24	334.77	3.937	
16,700.00	9,500.00	16,682.74	9,500.00	170.13	169.29	-90.09	818.48	7,221.56	1,318.07	978.75	339.32	3.884	
16,800.00	9,500.00	16,782.74	9,500.00	172.41	171.57	-90.09	818.46	7,321.56	1,318.14	974.27	343.88	3.833	
16,900.00	9,500.00	16,882.74	9,500.00	174.68	173.85	-90.09	818.45	7,421.56	1,318.21	969.78	348.43	3.783	
17,000.00	9,500.00	16,982.74	9,500.00	176.96	176.12	-90.09	818.43	7,521.56	1,318.28	965.29	352.99	3.735	
17,100.00	9,500.00	17,082.74	9,500.00	179.24	178.40	-90.09	818.41	7,621.56	1,318.35	960.80	357.55	3.687	
17,200.00	9,500.00	17,182.74	9,500.00	181.52	180.69	-90.09	818.39	7,721.56	1,318.42	956.31	362.11	3.641	
17,300.00	9,500.00	17,282.74	9,500.00	183.80	182.97	-90.09	818.38	7,821.56	1,318.49	951.82	366.68	3.596	
17,400.00	9,500.00	17,382.74	9,500.00	186.08	185.25	-90.09	818.36	7,921.56	1,318.56	947.32	371.24	3.552	
17,500.00	9,500.00	17,482.74	9,500.00	188.36	187.53	-90.09	818.34	8,021.56	1,318.63	942.83	375.81	3.509	
17,600.00	9,500.00	17,582.74	9,500.00	190.65	189.81	-90.09	818.32	8,121.56	1,318.70	938.33	380.37	3.467	
17,700.00	9,500.00	17,682.74	9,500.00	192.93	192.10	-90.09	818.31	8,221.56	1,318.77	933.83	384.94	3.426	
17,800.00	9,500.00	17,782.74	9,500.00	195.21	194.38	-90.09	818.29	8,321.56	1,318.84	929.33	389.51	3.386	
17,900.00	9,500.00	17,882.74	9,500.00	197.50	196.67	-90.09	818.27	8,421.56	1,318.91	924.83	394.08	3.347	
18,000.00	9,500.00	17,982.74	9,500.00	199.78	198.95	-90.09	818.25	8,521.56	1,318.98	920.33	398.65	3.309	
18,100.00	9,500.00	18,082.74	9,500.00	202.07	201.24	-90.09	818.24	8,621.56	1,319.05	915.83	403.22	3.271	
18,200.00	9,500.00	18,182.74	9,500.00	204.35	203.53	-90.09	818.22	8,721.56	1,319.12	911.33	407.79	3.235	
18,300.00	9,500.00	18,282.74	9,500.00	206.64	205.81	-90.09	818.20	8,821.56	1,319.19	906.82	412.37	3.199	
18,400.00	9,500.00	18,382.74	9,500.00	208.93	208.10	-90.09	818.18	8,921.56	1,319.26	902.32	416.94	3.164	
18,500.00	9,500.00	18,482.74	9,500.00	211.21	210.39	-90.09	818.17	9,021.56	1,319.33	897.81	421.52	3.130	
18,600.00	9,500.00	18,582.74	9,500.00	213.50	212.68	-90.09	818.15	9,121.56	1,319.40	893.30	426.09	3.096	
18,700.00	9,500.00	18,682.74	9,500.00	215.79	214.96	-90.09	818.13	9,221.56	1,319.47	888.80	430.67	3.064	
18,800.00	9,500.00	18,782.74	9,500.00	218.08	217.25	-90.09	818.11	9,321.56	1,319.54	884.29	435.25	3.032	
18,900.00	9,500.00	18,882.74	9,500.00	220.37	219.54	-90.09	818.10	9,421.56	1,319.61	879.78	439.83	3.000	
19,000.00	9,500.00	18,982.74	9,500.00	222.65	221.83	-90.09	818.08	9,521.56	1,319.68	875.27	444.41	2.970	
19,100.00	9,500.00	19,082.74	9,500.00	224.94	224.12	-90.09	818.06	9,621.56	1,319.75	870.76	448.99	2.939	
19,200.00	9,500.00	19,182.74	9,500.00	227.23	226.41	-90.09	818.05	9,721.56	1,319.82	866.25	453.57	2.910	
19,300.00	9,500.00	19,282.74	9,500.00	229.52	228.70	-90.09	818.03	9,821.56	1,319.89	861.74	458.15	2.881	
19,400.00	9,500.00	19,382.74	9,500.00	231.81	230.99	-90.09	818.01	9,921.56	1,319.96	857.22	462.73	2.853	
19,461.67	9,500.00	19,444.41	9,500.00	233.23	232.41	-90.09	818.00	9,983.23	1,320.00	854.44	465.56	2.835 SF	

CC - Min centre to center distance or convergent point, SF - min separation factor, ES - min ellipse separation

# Pro Directional Anticollision Report

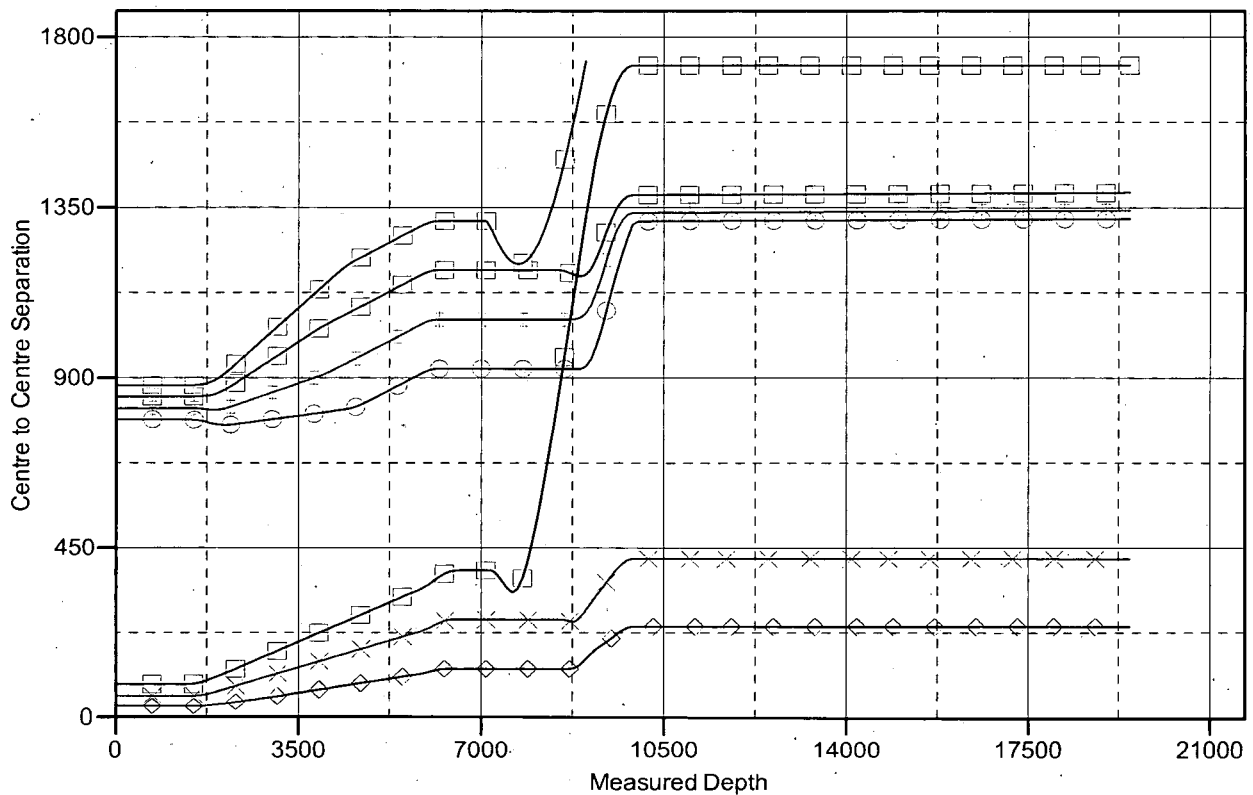
Company: Matador Resources  
Project: Eddy County, NM  
Reference Site: Leatherneck Fed  
Site Error: 0.00 usft  
Reference Well: 222H  
Well Error: 0.00 usft  
Reference Wellbore: OH  
Reference Design: Prelim Plan A

Local Co-ordinate Reference: Well 222H  
TVD Reference: Rig @ 3269.00usft (GL:3,240' + KB:29')  
MD Reference: Rig @ 3269.00usft (GL:3,240' + KB:29')  
North Reference: Grid  
Survey Calculation Method: Minimum Curvature  
Output errors are at: 2.00 sigma  
Database: WellPlanner1  
Offset TVD Reference: Offset Datum

Reference Depths are relative to Rig @ 3269.00usft (GL:3,240' + KB:29)  
Offset Depths are relative to Offset Datum  
Central Meridian is -104.3333333

Coordinates are relative to: 222H  
Coordinate System is US State Plane 1927 (Exact solution), New Mexico East 30  
Grid Convergence at Surface is: 0.11°

## Ladder Plot



### LEGEND

122H, OH, Prelim Plan A V0  
202H, OH, Prelim Plan A V0  
132H, OH, Prelim Plan A V0  
121H, OH, Prelim Plan A V0  
131H, OH, Prelim Plan A V0  
201H, OH, Prelim Plan A V0  
221H, OH, Prelim Plan A V0

CC - Min centre to center distance or convergent point, SF - min separation factor, ES - min ellipse separation

# Pro Directional Anticollision Report

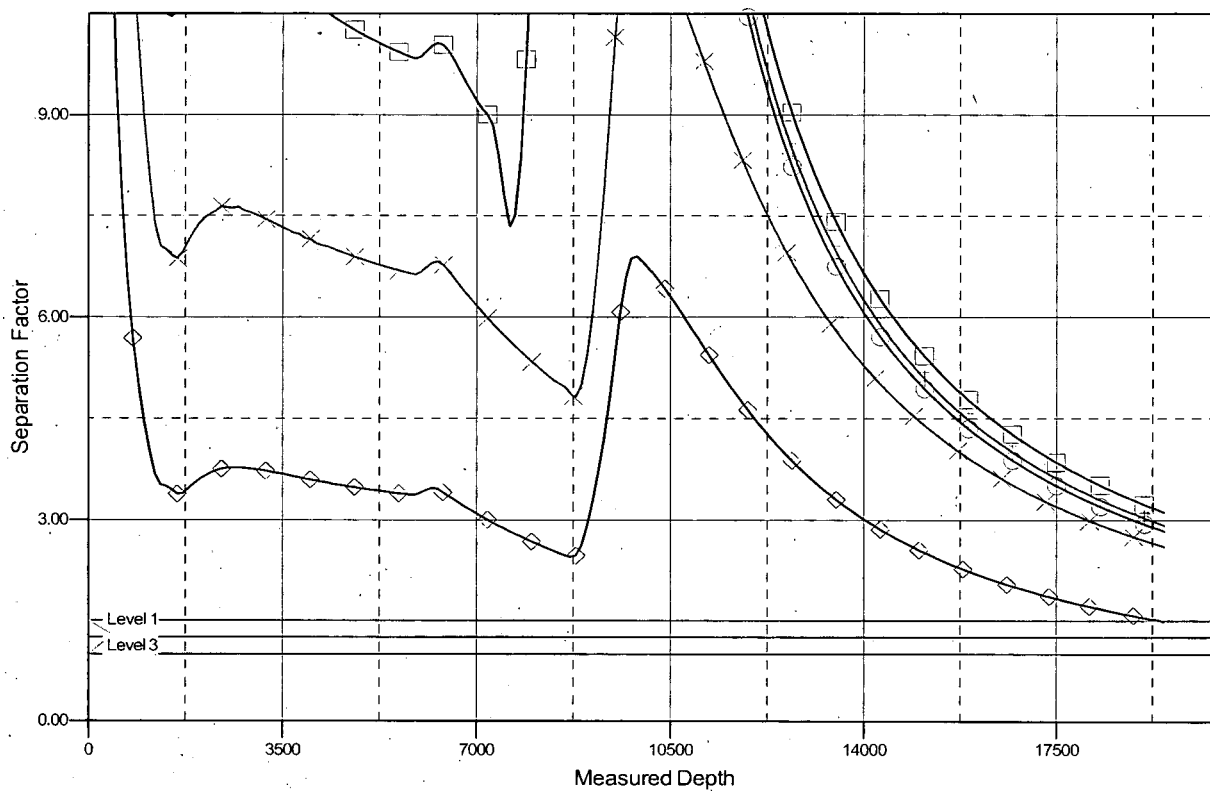
Company: Matador Resources  
Project: Eddy County, NM  
Reference Site: Leatherneck Fed  
Site Error: 0.00 usft  
Reference Well: 222H  
Well Error: 0.00 usft  
Reference Wellbore: OH  
Reference Design: Prelim Plan A

Local Co-ordinate Reference: Well 222H  
TVD Reference: Rig @ 3269.00usft (GL:3,240' + KB:29')  
MD Reference: Rig @ 3269.00usft (GL:3,240' + KB:29')  
North Reference: Grid  
Survey Calculation Method: Minimum Curvature  
Output errors are at: 2.00 sigma  
Database: WellPlanner1  
Offset TVD Reference: Offset Datum

Reference Depths are relative to Rig @ 3269.00usft (GL:3,240' + KB:29)  
Offset Depths are relative to Offset Datum  
Central Meridian is -104.3333333

Coordinates are relative to: 222H  
Coordinate System is US State Plane 1927 (Exact solution), New Mexico East 30  
Grid Convergence at Surface is: 0.11°

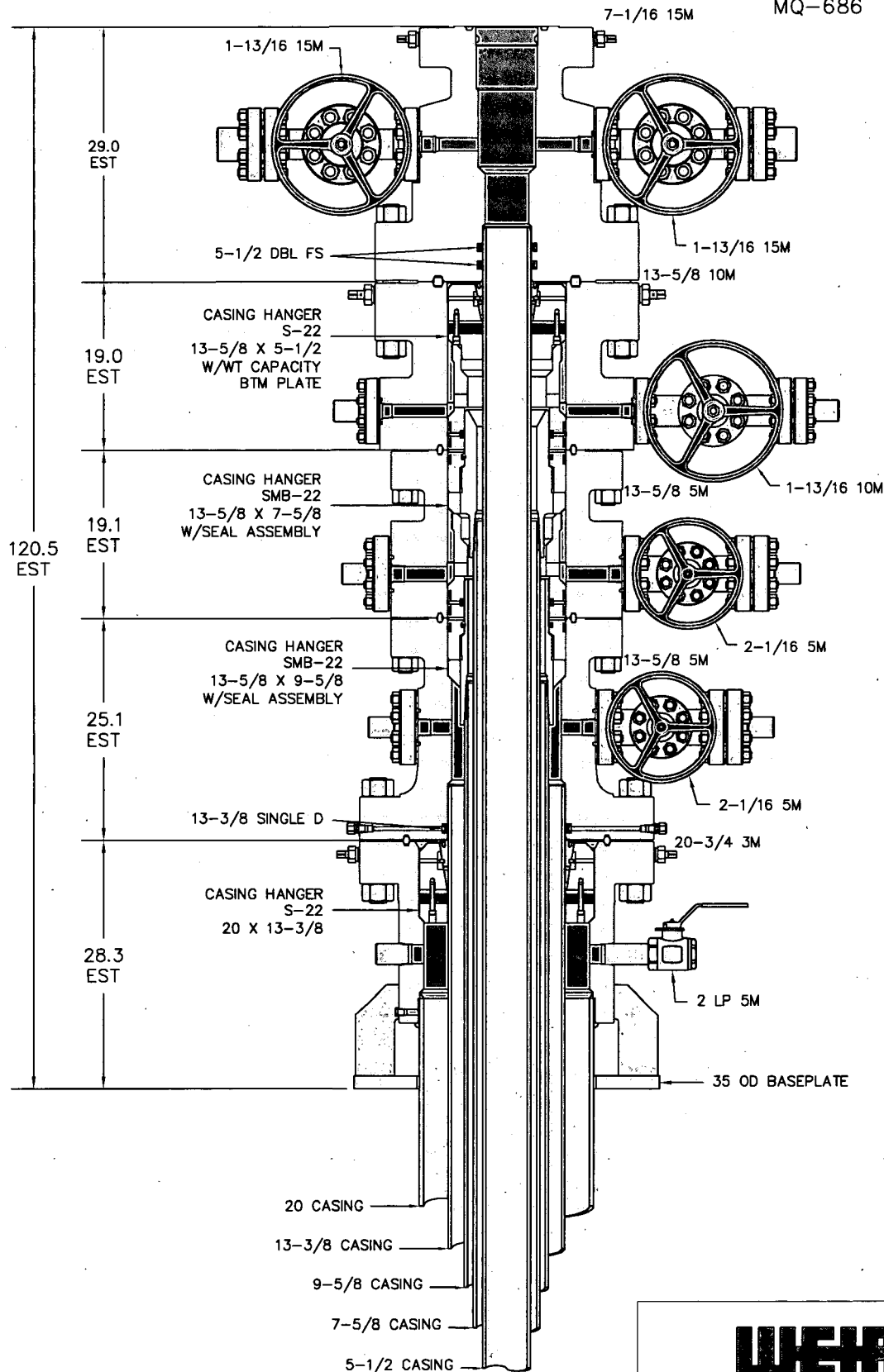
## Separation Factor Plot



### LEGEND

122H, OH, Prelim Plan A V0  
202H, OH, Prelim Plan A V0  
132H, OH, Prelim Plan A V0  
121H, OH, Prelim Plan A V0  
151H, OH, Prelim Plan A V0  
201H, OH, Prelim Plan A V0  
221H, OH, Prelim Plan A V0

MATADOR PROD. CO.  
PATTERSON 809  
MQ-686



NOTE:  
DIMENSIONS SHOWN ON THIS DRAWING ARE  
ESTIMATES ONLY AND CAN VARY SIGNIFICANTLY  
DEPENDING ON RAW MATERIAL LENGTHS.  
NO GUARANTEE OF STACKUP HEIGHT IS IMPLIED.  
DIMENSIONS SHOWN SHOULD BE CONSIDERED  
FOR REFERENCE PURPOSES ONLY.

# RESTRICTED CONFIDENTIAL DOCUMENT

THIS DRAWING AND ALL INFORMATION SHOWN HEREON ARE THE  
EXCLUSIVE PROPERTY OF SEABOARD INTERNATIONAL, INC. AND ARE  
SUBMITTED ON A CONFIDENTIAL BASIS ONLY. THE RECIPIENT AGREES  
NOT TO REPRODUCE THE DRAWING, TO RETURN IT UPON REQUEST, AND  
THAT NO DISCLOSURE OF THE DRAWING OR THE INFORMATION SHOWN  
HEREON WILL BE MADE TO A THIRD PARTY WITHOUT PRIOR WRITTEN  
CONSENT OF SEABOARD INTERNATIONAL, INC.

**WEIR**

15,000 PSI WELLHEAD ASSEMBLY  
20 X 13-3/8 X 9-5/8 X 7-5/8 X 5-1/2

DRAWN BY: RPL	SCALE: 1:14	DATE: 03APR17	REV:
CHECKED BY:	DRAWING NO. P-22072		
APPROVED BY:			



## Master Estimate Summary Report

1/17/2017 2:50:55 PM

Seaboard International Inc  
P.O. Box 450989  
Houston TX 77245-0989

Master Estimate Number: MQ00000589

Customer: MA02100

MATADOR PRODUCTION COMPANY  
5400 Lbj Fwy Ste 1500  
ONE LINCOLN CENTER  
Dallas TX 75240-1017  
USA

MATADOR PRODUCTION COMPANY  
5400 Lbj Fwy Ste 1500  
ONE LINCOLN CENTER  
Dallas TX 75240-1017  
USA

Phone: (972) 371-5200

Fax: (972) 371-5201

PATRICK WALSH

20 X 13-3/8 X 9-5/8 X 5-1/2 10,000 WP  
DRAWING P-21906

Seq #	Estimate Number	Estimate Notes	Price
1	HO00002750	CASING HEAD ASSEMBLY	\$ 9,301.33
2	HO00002751	CASING SPOOL ASSEMBLY	\$ 17,403.18
3	HO00002752	CASING SPOOL ASSEMBLY	\$ 8,742.19
4	HO00002753	TUBING HEAD ASSEMBLY	\$ 13,551.42
Sales Price			\$ 48,998.12
Discount			\$ 0.00
Misc Charges			\$ 0.00
Total Tax1			\$ 3,797.35
Total Amount			\$ 52,795.47

Additional Notes:

SEE HO-2754 FOR CONTINGENCY EQUIPMENT

SEE Q-856 FOR RENTAL DRILLING TOOLS



1/17/2017 2:46:30PM

## Confidential

Seaboard International Inc  
P.O. Box 450989  
Houston TX 77245-0989

Warehouse: ODES

**Customer:** MA02100  
PATRICK WALSH  
MATADOR PRODUCTION COMPANY  
5400 Lbj Fwy Ste 1500  
ONE LINCOLN CENTER  
Dallas TX 75240-1017  
USA  
**Phone:** (972) 371-5200  
**Fax:** (972) 371-5201

MATADOR PRODUCTION COMPANY  
5400 Lbj Fwy Ste 1500  
ONE LINCOLN CENTER  
Dallas TX 75240-1017  
USA

Estimate	Terms	Customer Quote	Quote Date	Expiration Date	Salesperson	Cust Curr
HO00002750	Net 30		1/13/2017	3/14/2017	TStavley	USD

COLine	Quantity	Item	Lead Time (Weeks)	Unit Price	Extended Price
1	1.00		6	\$9,151.51	\$9,151.51
	EA	ENG - MANUF A28748-001-UO			
CASING HEAD, S-22-R-8, 20 SOW X 20-3/4 3M, TWO 2 LP OUTLETS, 19.00 BORE, 35 OD BASEPLATE, 6A-U-DD-1-1					
2	1.00		6	\$16.23	\$16.23
	EA	066090-001 BULL PLUG, XXH, 2 LP X 4 LG, SOLID, 4130 60K			
3	1.00		6	\$21.84	\$21.84
	EA	066226-000 NIPPLE, 2 LP X 6 LG, XXH			
4	1.00		6	\$111.75	\$111.75
	EA	064002-007 VALVE, BALL, 2 5M, SE, 2 LP, REDUCED PORT, NACE			
CASING HEAD ASSEMBLY					

<b>Sale Amount:</b>	9,301.33
<b>Order Disc ( 0.00%):</b>	0.00
<b>Sales Tax:</b>	720.86
<b>Misc Charges:</b>	0.00
<b>Total Amount:</b>	\$10,022.19
<b>Page 1 of 2</b>	

1/17/2017 2:46:30PM

**Confidential**

Estimate	Terms	Customer Quote	Quote Date	Expiration Date	Salesperson	Cust Curr
HO00002750	Net 30		1/13/2017	3/14/2017	TStavley	USD

**Customer Stamp / Signature:**

\_\_\_\_\_  
**Authorized Signature**

1/17/2017 2:46:30PM

## Confidential

Seaboard International Inc  
P.O. Box 450989  
Houston TX 77245-0989

Warehouse: ODES

Customer: MA02100  
PATRICK WALSH  
MATADOR PRODUCTION COMPANY  
5400 Lbj Fwy Ste 1500  
ONE LINCOLN CENTER  
Dallas TX 75240-1017  
USA

MATADOR PRODUCTION COMPANY  
5400 Lbj Fwy Ste 1500  
ONE LINCOLN CENTER  
Dallas TX 75240-1017  
USA

Phone: (972) 371-5200

Fax: (972) 371-5201

Estimate	Terms	Customer Quote	Quote Date	Expiration Date	Salesperson	Cust Curr
HO00002751	Net 30		1/13/2017	3/14/2017	TStavley	USD

COLine	Quantity	Item	Lead Time (Weeks)	Unit Price	Extended Price
1	1.00		6	\$10,708.56	\$10,708.56
	EA	A22518-002 CASING SPOOL, S-22, 20-3/4 3M X 13-5/8 5M, TWO 2-1/16 5M STD OUTLETS, 2-1/16 VRP & 13-3/8 SINGLE IPS, (.995/1.000 GRV WIDTH), 6A-U-DD-1-2			
2	1.00		6	\$18.36	\$18.36
	EA	B10110-000 VALVE REMOVAL PLUG, 1-1/2 SHARP VEE, SOLID			
3	2.00		6	\$105.47	\$210.94
	EA	495175-008 FLANGE, COMPANION, 2-1/16 5M X 2 LP, 6A-LU-DD/EE-NL-2			
4	2.00		6	\$17.49	\$34.98
	EA	066398-001 BULL PLUG, XXH, 2 LP X 4 LG, TAPPED 1/2 LP, 4130 75K			
5	1.00		6	\$18.11	\$18.11
	EA	A11245-001 FITTING, BODY GREASE, 1/2 LP, CS			
6	1.00		6	\$622.70	\$622.70
	EA	564630-DB1 VALVE, MODEL 510, 2-1/16 5M, FE, DD-NL TRIM, 6A-LU-DD-2-1-NL			
7	3.00		6	\$5.10	\$15.30
	EA	050193-000 RING GASKET, API R-24			
8	8.00		6	\$3.53	\$28.24
	EA	345899-001 STUD W/TWO NUTS, 7/8 9UNC X 6-1/2 LG, A193 B7, CAD PLATED			

1/17/2017 2:46:30PM

## Confidential

Estimate	Terms	Customer Quote	Quote Date	Expiration Date	Salesperson	Cust Curr
HO00002751	Net 30		1/13/2017	3/14/2017	TStavley	USD
COLine	Quantity	Item	Lead Time (Weeks)	Unit Price	Extended Price	
9	1.00		6	\$101.39	\$101.39	
	EA	050156-000 RING GASKET, API R-74				
10	20.00		6	\$49.27	\$985.40	
	EA	A17635-001 STUD W/TWO NUTS, 2 8UN X 14-1/2 LG, A193 B7, CAD PLATED				
11	1.00		6	\$4,659.20	\$4,659.20	
	EA	A16236-001 CASING HANGER, S-22, 20 X 13-3/8 CASING SPOOL ASSEMBLY				

Sale Amount: 17,403.18

Order Disc ( 0.00%): 0.00

Sales Tax: 1,348.75

Misc Charges: 0.00

Total Amount: \$18,751.93



1/17/2017 2:46:30PM

**Confidential**

Estimate	Terms	Customer Quote	Quote Date	Expiration Date	Salesperson	Cust Curr
HO00002751	Net 30		1/13/2017	3/14/2017	TStavley	USD

**Customer Stamp / Signature:**

\_\_\_\_\_  
Authorized Signature

1/17/2017 2:46:30PM

## Confidential

Seaboard International Inc  
P.O. Box 450989  
Houston TX 77245-0989

Warehouse: ODES

**Customer:** MA02100  
PATRICK WALSH  
MATADOR PRODUCTION COMPANY  
5400 Lbj Fwy Ste 1500  
ONE LINCOLN CENTER  
Dallas TX 75240-1017  
USA

MATADOR PRODUCTION COMPANY  
5400 Lbj Fwy Ste 1500  
ONE LINCOLN CENTER  
Dallas TX 75240-1017  
USA

**Phone:** (972) 371-5200

**Fax:** (972) 371-5201

Estimate	Terms	Customer Quote	Quote Date	Expiration Date	Salesperson	Cust Curr
HO00002752	Net 30		1/13/2017	3/14/2017	TStavley	USD

COLine	Quantity	Item	Lead Time (Weeks)	Unit Price	Extended Price
1	1.00 EA	A31520-001 CASING SPOOL, SMB-22-R-8, 13-5/8 5M STD BTM X 13-5/8 5M FLG TOP, TWO 2-1/16 5M STD OUTLETS, W/2-1/16 VRP, 6A-PU-DD-1-2	6	\$4,791.42	\$4,791.42
2	1.00 EA	B10110-000 VALVE REMOVAL PLUG, 1-1/2 SHARP VEE, SOLID	6	\$18.36	\$18.36
3	2.00 EA	495175-008 FLANGE, COMPANION, 2-1/16 5M X 2 LP, 6A-LU-DD/EE-NL-2	6	\$105.47	\$210.94
4	2.00 EA	066398-001 BULL PLUG, XXH, 2 LP X 4 LG, TAPPED 1/2 LP, 4130 75K	6	\$17.49	\$34.98
5	1.00 EA	A11245-001 FITTING, BODY GREASE, 1/2 LP, CS	6	\$18.11	\$18.11
6	1.00 EA	564630-DB1 VALVE, MODEL 510, 2-1/16 5M, FE, DD-NL TRIM, 6A-LU-DD-2-1-NL	6	\$622.70	\$622.70
7	3.00 EA	050193-000 RING GASKET, API R-24	6	\$5.10	\$15.30
8	8.00 EA	345899-001 STUD W/TWO NUTS, 7/8 9UNC X 6-1/2 LG, A193 B7, CAD PLATED	6	\$3.53	\$28.24

1/17/2017 2:46:30PM

**Confidential**

Estimate	Terms	Customer Quote	Quote Date	Expiration Date	Salesperson	Cust Curr
HO00002752	Net 30		1/13/2017	3/14/2017	TStavley	USD

COLine	Quantity	Item	Lead Time (Weeks)	Unit Price	Extended Price
9	1.00		6	\$40.90	\$40.90
	EA	050462-000 RING GASKET, API BX-160			
10	16.00		6	\$38.80	\$620.80
	EA	B14050-000 STUD W/TWO NUTS, 1-5/8 8UN X 12-3/4 LG, A193 B7, CAD PLATED			
11	1.00		6	\$858.94	\$858.94
	EA	A18106-007 CASING HANGER, SMB-22, 13-5/8 NOM, 9-5/8 BC BOX BTM X 10.500-4 STUB ACME-2G-LH PIN TOP, 9.62 OD SLICK NECK, 8.81 BORE, 6A-LU-DD-2-1, GPI			
12	1.00		6	\$1,481.50	\$1,481.50
	EA	A18297-001 SEAL ASSEMBLY, SMB-22, 13-5/8 NOM X 9-5/8 CSG, 9-5/8 SINGLE IPS & 12.625 RH 4TPI STUB ACME PIN TOP, 6A-U-DD-1-1 CASING SPOOL ASSEMBLY			

Sale Amount: 8,742.19

Order Disc ( 0.00%): 0.00

Sales Tax: 677.50

Misc Charges: 0.00

Total Amount: \$9,419.69



1/17/2017 2:46:30PM

**Confidential**

Estimate	Terms	Customer Quote	Quote Date	Expiration Date	Salesperson	Cust Curr
HO00002752	Net 30		1/13/2017	3/14/2017	TStavley	USD

Customer Stamp / Signature:

\_\_\_\_\_  
Authorized Signature



1/17/2017 2:46:30PM

## Confidential

Seaboard International Inc  
P.O. Box 450989  
Houston TX 77245-0989

Warehouse: ODES

**Customer:** MA02100  
PATRICK WALSH  
MATADOR PRODUCTION COMPANY  
5400 Lbj Fwy Ste 1500  
ONE LINCOLN CENTER  
Dallas TX 75240-1017  
USA  
**Phone:** (972) 371-5200  
**Fax:** (972) 371-5201

MATADOR PRODUCTION COMPANY  
5400 Lbj Fwy Ste 1500  
ONE LINCOLN CENTER  
Dallas TX 75240-1017  
USA

Estimate	Terms	Customer Quote	Quote Date	Expiration Date	Salesperson	Cust Curr
HO00002753	Net 30		1/13/2017	3/14/2017	TStavley	USD
COline	Quantity	Item	Lead Time (Weeks)	Unit Price	Extended Price	
1	1.00		6	\$6,337.17	\$6,337.17	
	EA	A33506-001 TUBING HEAD, S-8, 13-5/8 5M X 7-1/16 10M, TWO 1-13/16 10M STD OUTLETS, 1-13/16 VRP & 5-1/2 DBL FS-JW SEAL PREP (.835/.850 GRV WIDTH), 5.00 BORE, 17-4PHSS LOCKSCREWS, 6A-PU-EE-0.5-2-2				
2	1.00		6	\$23.71	\$23.71	
	EA	455635-000 VALVE REMOVAL PLUG, 1-1/4 LP, SOLID				
3	2.00		6	\$103.74	\$207.48	
	EA	495700-005 FLANGE, COMPANION, 1-13/16 10M X 2 LP, F/5M SERVICE, 6A-LU-EE-NL-2				
4	1.00		6	\$1,438.40	\$1,438.40	
	EA	346874-DB2 VALVE, MODEL 1745, 1-13/16 10M, FE, EE TRIM, 6A-LU-EE-0.5-2-1, MONOGRAMMED				
5	1.00		6	\$361.93	\$361.93	
	EA	A29180-100 ADAPTER, FH, 1-13/16 10M FLG X 2 FIG 1502 FEMALE, F/10M SERVICE, 5.00 LG, C/W HAMMER NUT, BLIND MALE SUB & SNAP RING, TAPPED 1/2 LP, 6A-U-DD-1-1				
6	2.00		6	\$1,438.40	\$2,876.80	
	EA	346874-DB2 VALVE, MODEL 1745, 1-13/16 10M, FE, EE TRIM, 6A-LU-EE-0.5-2-1, MONOGRAMMED				
7	1.00		6	\$372.00	\$372.00	
	EA	A29180-100 ADAPTER, FH, 1-13/16 10M FLG X 2 FIG 1502 FEMALE, F/10M SERVICE, 5.00 LG, C/W HAMMER NUT, BLIND MALE SUB & SNAP RING, TAPPED 1/2 LP, 6A-U-DD-1-1				

1/17/2017 2:46:30PM

## Confidential

Estimate	Terms	Customer Quote	Quote Date	Expiration Date	Salesperson	Cust Curr
HO00002753	Net 30		1/13/2017	3/14/2017	TStavley	USD

COLine	Quantity	Item	Lead Time (Weeks)	Unit Price	Extended Price
8	5.00		6	\$2.93	\$14.65
	EA	050352-000 RING GASKET, API BX-151			
9	24.00		6	\$2.44	\$58.56
	EA	345484-WSC STUD W/TWO NUTS, 3/4 10UNC X 5-1/2 LG, A193 B7, CAD PLATED			
10	1.00		6	\$40.90	\$40.90
	EA	050462-000 RING GASKET, API BX-160			
11	16.00		6	\$38.80	\$620.80
	EA	B14050-000 STUD W/TWO NUTS, 1-5/8 8UN X 12-3/4 LG, A193 B7, CAD PLATED			
12	1.00		6	\$1,199.02	\$1,199.02
	EA	A20385-011 CASING HANGER, S-22, 13-5/8 X 5-1/2, W/ADDITONAL WT CAPACITY BOTTOM PLATE, F/USE IN SMB-22 SUPPORT BUSHING			
13	1.00			\$0.00	\$0.00
	EA	SA-H-TH-SSO TUBING HEAD, STUDDED SIDE OUTLET			

TUBING HEAD ASSEMBLY

Sale Amount:	13,551.42
Order Disc ( 0.00%):	0.00
Sales Tax:	1,050.24
Misc Charges:	0.00
Total Amount:	\$14,601.66

Page 2 of 3



1/17/2017 2:46:30PM

## Confidential

Estimate	Terms	Customer Quote	Quote Date	Expiration Date	Salesperson	Cust Curr
HO00002753	Net 30		1/13/2017	3/14/2017	TStavley	USD

Customer Stamp / Signature:

\_\_\_\_\_  
Authorized Signature

# Estimates



1/17/2017 2:46:30PM

## Confidential

Seaboard International Inc  
P.O. Box 450989  
Houston TX 77245-0989

Warehouse: ODES

**Customer:** MA02100  
PATRICK WALSH  
MATADOR PRODUCTION COMPANY  
5400 Lbj Fwy Ste 1500  
ONE LINCOLN CENTER  
Dallas TX 75240-1017  
USA

MATADOR PRODUCTION COMPANY  
5400 Lbj Fwy Ste 1500  
ONE LINCOLN CENTER  
Dallas TX 75240-1017  
USA

**Phone:** (972) 371-5200

**Fax:** (972) 371-5201

Estimate	Terms	Customer Quote	Quote Date	Expiration Date	Salesperson	Cust Curr
HO00002754	Net 30		1/13/2017	3/14/2017	TStavley	USD

COLine	Quantity	Item	Lead Time (Weeks)	Unit Price	Extended Price
1	1.00		6	\$1,132.44	\$1,132.44
	EA	398530-000 CASING HANGER, S-21, 13-5/8 X 9-5/8			
2	1.00		6	\$2,663.23	\$2,663.23
	EA	A18388-001 SEAL ASSEMBLY, SMB-22 EMERGENCY, 13-5/8 NOM X 9-5/8 CSG, 9-5/8 SINGLE IPS & 12.625 RH 4TPI STUB ACME PIN TOP, 14.70 LG			

**Sale Amount:** 3,795.67

**Order Disc ( 0.00%):** 0.00

**Sales Tax:** 294.16

**Misc Charges:** 0.00

**Total Amount:** \$4,089.83

1/17/2017 2:46:30PM

## Confidential

Estimate	Terms	Customer Quote	Quote Date	Expiration Date	Salesperson	Cust Curr
HO00002754	Net 30		1/13/2017	3/14/2017	TStavley	USD

Customer Stamp / Signature:

\_\_\_\_\_  
Authorized Signature

# Service Order Estimate

1/13/2017 2:22:59PM



## Confidential

Seaboard International Inc  
P.O. Box 450989  
Houston TX 77245-0989

SRO: Q000000856  
Estimate Date: 01/13/2017  
Valid Thru:  
Warehouse: ODES  
Customer PO:  
AFE #:

Bill To: MA02100  
MATADOR PRODUCTION COMPANY  
5400 Lbj Fwy Ste 1500  
ONE LINCOLN CENTER  
Dallas TX 75240-1017  
USA

Ship To: 0  
MATADOR PRODUCTION COMPANY  
5400 Lbj Fwy Ste 1500  
ONE LINCOLN CENTER  
Dallas TX 75240-1017  
USA

ITEM	QTY	PART NUMBER / DESCRIPTION	NET PRICE	EXT PRICE
------	-----	---------------------------	-----------	-----------

\*\*RENTAL BASED ON A PER WELL BASIS\*\*

1,015.00

FLAT RATE RENTAL FOR THE FOLLOWING EQUIPMENT @ \$1,015.00

1	1.00	A31330-001 WEAR BUSHING, S-22, 20 NOMINAL, WL-2 SLOT RETRIEVABLE (19.56), 18.00 BORE, W/WEAR SLEEVE RETENTION GROOVE
2	1.00	A31331-001 TEST PLUG/RETRIEVING TOOL, S-22, 20-3/4 NOM X 4-1/2 API IF BOX TOP & BTM X 3/4 LP BYPASS, 18.62 LG, WL-2 LUG RETRIEVER (19.48, RH RELEASE)
3	1.00	A31186-001 WEAR BUSHING, S-22, 13-5/8 NOMINAL, WL-2 SLOT RETRIEVABLE (12.88), 12.37 BORE, W/WEAR SLEEVE RETENTION GROOVE
4	1.00	a33256-001 TEST PLUG/RETRIEVING TOOL, S-22, 13-5/8 NOM X 4-1/2 API IF BOX TOP & BTM X 3/4 LP BYPASS & DOVETAIL SEALS, 18.00 LG, WL-2 LUG RETRIEVER (12.85, RH RELEASE)
5	1.00	A28305-001 WEAR BUSHING, SMB-22, 13-5/8 NOMINAL, WL-2 SLOT RETRIEVABLE (12.88), 12.38 BORE, 28.07 LG W/WEAR SLEEVE RETENTION GROOVE, (F/FLG TOP)
6	1.00	A18108-004 RUNNING TOOL, SMB-22 CASING HANGER, 13-5/8 NOM, 10.500-4 STUB ACME-2G-LH BOX BTM X 9-5/8 BC BOX TOP
7	1.00	A18326-001 RUNNING TOOL ADAPTER, SMB-22 SEAL ASSEMBLY, 13-5/8 NOM, 12.625 RH 4TPI STUB ACME BOX X 10.50 LH 4TPI STUB ACME PIN, 7.00 LG, 9.00 MIN BORE

Freight:	0.00
Misc Charges:	0.00
Matl:	1,015.00
Labor:	0.00
Misc:	0.00
Project:	0.00
Sales Tax:	0.00
Sales Tax 2:	0.00
Sub Total:	1,015.00
Discount:	0.00
Total:	1,015.00

SEAUS  
SGuerra

Seaboard International Inc

Page 1 of 2

# Service Order Estimate

1/13/2017 2:22:59PM



## Confidential

Seaboard International Inc  
P.O. Box 450989  
Houston TX 77245-0989

SRO: Q000000856

Estimate Date: 01/13/2017

Valid Thru:

Warehouse:

Customer PO:

AFE #:

**Bill To:** MA02100  
MATADOR PRODUCTION COMPANY  
5400 Lbj Fwy Ste 1500  
ONE LINCOLN CENTER  
Dallas TX 75240-1017  
USA

**Ship To:** 0  
MATADOR PRODUCTION COMPANY  
5400 Lbj Fwy Ste 1500  
ONE LINCOLN CENTER  
Dallas TX 75240-1017  
USA

Customer Stamp / Signature:

**THIS DOCUMENT CONTAINS PROVISIONS RELATIVE TO INDEMNITY, RELEASE OF LIABILITY AND  
ALLOCATION OF RISK**

1. **Applicable Terms.** These terms govern the purchase and sale and/or rental of the equipment and related services, if any (collectively, "Equipment"), referred to in Seaboard International Inc. dba Weir Seaboard's ("Company") purchase order, quotation, proposal, invoice or acknowledgment, as the case may be ("Company's Documentation"). Whether these terms are included in an offer or an acceptance by Company, such offer or acceptance is conditioned on Customer's assent to these terms. Company rejects all additional or different terms in any of Customer's forms or documents.

2. **Payment.** Customer shall pay Company the full purchase price as set forth in Company's quote or proposal. Freight, storage, insurance and all taxes, duties or other governmental charges relating to the Equipment shall be paid by Customer. All payments are due net-30 days after invoice. Customer shall be charged the lower of 1 1/2% interest per month or the maximum legal rate on all amounts not received by the due date and shall pay all of Company's reasonable costs (including attorneys' fees) of collecting amounts due but unpaid. All orders are subject to credit approval.

3. **Delivery.** Delivery of the Equipment shall be in material compliance with the schedule in Company's quote or proposal. Unless Company's Documentation provides otherwise, Delivery terms are F.O.B. Company's facility.

4. **Ownership of Materials.** All devices, designs (including drawings, plans and specifications), estimates, prices, notes, electronic data and other documents or information prepared or disclosed by Company, and all related intellectual property rights, shall remain Company's property. Company grants Customer a non-exclusive, non-transferable license to use any such material solely for Customer's use of the Equipment. Customer shall not disclose any such material to third parties without Company's prior written consent.

5. **Changes.** Company shall not implement any changes in the scope of work described in Company's Documentation unless Customer and Company agree in writing to the details of the change and any resulting price, schedule or other contractual modifications. This includes any changes necessitated by a change in applicable law occurring after the effective date of any contract including these terms.

6. **Warranty.** Subject to the following sentence, Company warrants to Customer that the Equipment shall materially conform to the description in Company's Documentation and shall be free from defects in material and workmanship. (a) **Products manufactured by Company.** Company warrants that the goods it manufactures will be free of defects in workmanship or materials. The warranty period (twelve (12) months from the date of installation of the good or eighteen (18) months from the date of shipment, whichever occurs first ("Warranty Period")); Services shall be warranted for twelve (12) months after the services are performed ("Warranty Period"). The warranty period for goods will begin upon shipment or installation and for services upon the date of the service. (b) **Products Manufactured by Others.** - The company does not warrant products manufactured by other businesses, whether sold as separate items or incorporated into another product sold by the company. The customer agrees to rely solely upon warranties of these items provided by the manufacturer. A copy of the warranty given by each manufacturer will be made available to the customer upon written request. (c) **Rental Equipment.** - Company warrants that the equipment will be in working condition. (d) **Resale.** - Customer agrees that in the event of any resale of products purchased from the Company, Customer will make the sale subject to these limited warranties and remedies and agrees to indemnify and hold Company harmless from any claim, loss, or damage, including attorney's fees and expenses, resulting from a breach of this duty. (e) **Used products.** - All used products sold "as is" by the company and are without any warranties. (f) **Customer's design specs.** - Items to be manufactured in accordance with the customer's plans and/or specifications will be manufactured as required by generally accepted manufacturing practices. The customer shall be responsible for the design, plans, and specifications of the items purchased and agrees to indemnify and hold Company harmless from any claims, loss or damage, including attorney's fees and expenses, resulting from any claim for damages concerning or relating to the design or design defects, and from any claims of damages for patent infringement. (g) **Unauthorized alterations or repairs made to the goods** will void the warranty. Also, if a good is found to have been used in any way beyond its design specifications the warranty will also be void. (h) **Exclusions.** - The following are specifically not covered under warranty: Preventative maintenance items such as specified adjustments, loose fittings, and lubrication; seals, plungers, valving or packing materials in equipment exposed to corrosive fluids or unusual temperatures and/or pressures; damage from abuse, accident, neglect, or failure to follow the specified preventative maintenance program or operating instructions; any work performed on the good during the warranty period without Company's approval; normal wear and tear, and shipping damage (claims must be made with freight carrier; Customer has a duty to inspect all equipment at the point of delivery to the freight carrier). **THE WARRANTIES SET FORTH IN THIS SECTION ARE COMPANY'S SOLE AND EXCLUSIVE WARRANTIES AND ARE SUBJECT TO SECTION 11 BELOW. COMPANY MAKES NO OTHER WARRANTIES OF ANY KIND, EXPRESS OR IMPLIED, INCLUDING WITHOUT LIMITATION, ANY WARRANTY OF MERCHANTABILITY OR FITNESS FOR PURPOSE.**

7. **Force Majeure.** Neither Company nor Customer shall have any liability for any breach (except for breach of payment obligations) caused by extreme weather or other act of God, strike or other labor shortage or disturbance, fire, accident, war or civil disturbance, delay of carriers, failure of normal sources of supply, act of government or any other cause beyond such party's reasonable control.

8. **Cancellation.** If Customer cancels or suspends its order for any reason other than Company's breach, Customer shall promptly pay Company for work performed prior to cancellation or suspension and any other direct costs incurred by Company as a result of such cancellation or suspension, including costs reasonably incurred for any items that had to be pre-ordered in order for the Work to be completed in a timely manner. Customer understands that Company has a lead time of one hundred twenty days (120) and therefore costs reasonably incurred for early cancellation or suspension may include costs for items ordered one hundred twenty (120) days in advance.

9. **Terms Applicable to Rental Equipment.** If Customer rents any equipment from Company then the following clauses shall apply (a) Customer will exercise care in the use and operation of the Equipment. Regular production and operation data shall be provided to Company upon Company's request. Customer agrees not to adjust the operational parameters (ex. overload, underload, or restart settings, etc.) without agreement of Company. (b) During the period commencing on the delivery of the Rental Equipment to Customer and ending on the date that Customer returns the Equipment to Company, Customer will bear the responsibility of all damage to or loss of the Equipment except for normal wear, as determined by Company based upon data provided by the Customer, and Company's evaluations made pursuant to standard dismantle and inspection procedures. Damages to the Equipment determined to be caused by parted tubing, casing problems, well or operating conditions or Customer operating equipment outside of specified parameters or standard industry operating procedures, resulting in the loss or damage of the Equipment, will be billed to Customer at replacement costs as established in Company's published pricing and (c) Customer agrees not to sell, assign, let, transfer, mortgage, charge, part with or loose possession of the Rental Equipment. Title of rental equipment shall remain with Company at all times.

10. **INDEMNIFICATION.** "Customer Group" means Customer, Customer's contractors and their subcontractors (other than Company and Company's subcontractors), Customer's affiliates, joint interest owners and Customer's invitees, and the shareholders, officers, directors, employees, agents, consultants, servants, and insurers of all of the foregoing. "Company Group" means Company, Company's subcontractors, affiliates, participants, and Company's invitees, and the shareholders,

officers, directors, employees, agents, consultants, servants, and insurers of all of the foregoing.

Customer Group shall indemnify and defend Company Group from claims arising out of personal injury, illness, death, or property loss or damage suffered by any member of Customer Group; and from and against any and all claims arising out of personal injury, illness, death, or damage to tangible property suffered by third parties, to the extent attributable to the negligence or gross negligence of any member of Customer Group. Property that has been rented to or consigned to Customer by Company and is not being operated by Company shall be considered property of Customer for purposes of this entire section.

Company Group shall defend and indemnify Customer Group from claims arising out of personal injury, illness, death, or property loss or damage suffered by any member of Company Group; and from and against any and all claims arising out of personal injury, illness, death, or damage to tangible property suffered by third parties, to the extent attributable to the negligence or gross negligence of any member of Company Group.

Regardless of cause, Customer shall perform all fishing to recover down hole equipment at its expense and shall reimburse Company for the costs of repair or replacement, whichever is less, of any equipment lost or damaged. Except Claims arising out of personal injury, illness, death, or property loss or damage suffered by any member of Company Group, Customer shall, regardless of cause (including gross negligence), indemnify and defend Company from claims arising from (i) loss of or damage to any well or hole or any third party oil and gas production facilities; (ii) reservoir seepage or pollution originating underground or above-ground or from the property of the Customer or third party howsoever arising; (iii) blow-out, fire, explosion, cratering of any well or reservoir or any other uncontrolled well condition (including the costs to control a wild well and the removal of debris); (iv) damage to, or escape of, product or substance from any facility, including any pipeline or other subsurface facility, and (v) loss of any property rights in and to any oil, gas, water, or other mineral substance.

In the event that Customer rents equipment from Company that does not include any of Company's personnel to operate, Customer will upon delivery by Company to Customer's location or pick up by Customer and continuing until such time as the equipment is returned to Company's yard or picked up by Company at Customer's location, such equipment shall be deemed to be in the care, custody and control of Customer. Risk of loss of or damage to such equipment shall pass to Customer upon its delivery and shall remain with Customer until its return. During this period, Customer shall assume all obligations and liability concerning the equipment, and for its safe use, maintenance, operation, condition, and storage, including without limitation, liability (a) for the loss, theft, destruction or damage to the equipment (or any part thereof) and (b) for all other risks and liabilities, including without limitation, the death of or injury to any person or property of Customer or another, arising from the use, operation, condition, possession, or storage of the equipment from any cause whatsoever. Customer shall pay Company at the replacement value of new equipment of like quality for any equipment which is lost, stolen, destroyed or damaged.

Customer and Company agree to support their indemnity obligations by liability insurance coverage subject to the following: a party's mutual indemnity obligation will be limited to the extent of that party's insurance coverage, dollar limits of insurance, or qualified self-insurance that party as obtained for the benefit of the other party. With respect to a unilateral indemnity obligation, the amount of required insurance may not exceed \$500,000.

11. **LIMITATION OF LIABILITY.** NOTWITHSTANDING ANYTHING ELSE TO THE CONTRARY, COMPANY SHALL NOT BE LIABLE FOR ANY CONSEQUENTIAL, INCIDENTAL, SPECIAL, PUNITIVE OR OTHER INDIRECT DAMAGES, AND COMPANY'S TOTAL LIABILITY ARISING AT ANY TIME FROM THE SALE OR USE OF THE EQUIPMENT SHALL NOT EXCEED THE PURCHASE PRICE PAID FOR THE EQUIPMENT. THESE LIMITATIONS APPLY WHETHER THE LIABILITY IS BASED ON CONTRACT, TORT, STRICT LIABILITY OR ANY OTHER THEORY.

12. **Governing Law:** These terms are governed by and subject to the laws of the State of Texas (excluding any conflict-of-laws provisions that may cause the laws of another jurisdiction to apply, and further excluding the United Nations Convention on Contracts for the International Sale of Goods if otherwise applicable). Any provision required to be included in a contract of this type by any applicable law or administrative regulation having the effect of law shall be deemed to be incorporated herein.

13. **Waiver:** Forbearance or failure of the Company to enforce any of these conditions or to exercise any right will not affect or impair its rights, nor shall such forbearance be deemed a waiver of its rights in the event of a future default by Customer.

Agreed to on this date

DATE \_\_\_\_\_ SIGNED \_\_\_\_\_ TITLE \_\_\_\_\_

RETURN COMPLETED APPLICATION TO: Seaboard International, Inc. dba Weir Seaboard  
13815 SOUTH FREEWAY, HOUSTON, TEXAS 77047



Matador Production Company  
 Leatherneck Fed Com 221H  
 SHL 1480' FNL & 236' FWL Sec. 30  
 BHL 1981' FSL & 240' FWL Sec. 29  
 T. 20 S., R. 29 E., Eddy County, NM

**DRILL PLAN PAGE 1**

**Drilling Program**

**1. ESTIMATED TOPS**

<b>Formation Name</b>	<b>MD</b>	<b>TVD</b>	<b>Bearing</b>
Quaternary Alluvium Deposits	000	000	water
Rustler anhydrite	440	440	N/A
Yates carbonate	794	794	N/A
Capitan Reef	1225	1225	water
Cherry Canyon sandstone	2980	2975	hydrocarbons
Brushy Canyon sandstone	4135	4127	hydrocarbons
Bone Spring limestone	5680	5672	hydrocarbons
Upper Avalon Shale	5948	5940	hydrocarbons
Avalon Carbonate	6135	6120	hydrocarbons
Lower Avalon Shale	6288	6273	hydrocarbons
1 <sup>st</sup> Bone Spring carbonate	6369	6354	hydrocarbons
1 <sup>st</sup> Bone Spring sandstone	6846	6831	hydrocarbons
2 <sup>nd</sup> Bone Spring carbonate	7038	7023	hydrocarbons
2 <sup>nd</sup> Bone Spring sandstone	7462	7447	hydrocarbons
3 <sup>rd</sup> Bone Spring carbonate	7834	7819	hydrocarbons
3 <sup>rd</sup> Bone Spring sandstone	8670	8655	hydrocarbons
<b>KOP</b>	<b>8907</b>	<b>8893</b>	hydrocarbons
Wolfcamp A	9102	9085	<b>hydrocarbons &amp; goal</b>
<b>TD</b>	<b>19461</b>	<b>9500</b>	

**2. NOTABLE ZONES**

**Wolfcamp A is the goal.** Hole will extend east of the last perforation point to allow for pump installation. All perforations will be  $\geq 330'$  from the dedication perimeter. Closest water well (C 00936) is approximately 3815' northeast. Water bearing strata depths were not reported for the 70' deep well. OSE estimated ground water depth at this location is 68'.

**Matador Production Company  
Leatherneck Fed Com 221H  
SHL 1480' FNL & 236' FWL Sec. 30  
BHL 1981' FSL & 240' FWL Sec. 29  
T. 20 S., R. 29 E., Eddy County, NM**

**DRILL PLAN PAGE 2**

**3. PRESSURE CONTROL**

A BOP stack consisting of 3 rams with 2 pipe rams, 1 blind ram, and 1 annular preventer will be used below surface casing to TD. See attached BOP, choke manifold, co-flex hose, and speed head diagrams. Also present will be an accumulator that meets the requirements of Onshore Order #2 for the pressure rating of the BOP stack. A rotating head will also be installed as needed. Pressure tests will be conducted prior to drilling out under all casing strings. BOP will be inspected and operated as recommended in Onshore Order #2. A Kelly cock and sub equipped with a full opening valve sized to fit the drill pipe and collars will be available on the rig floor in the open position. A third party company will test the BOPs.

Test pressures will be as follows: On the intermediate 1 casing, pressure tests will be made to 250 psi low and 2000 psi high. On the intermediate 2 casing, pressure tests will be made to 250 psi low and 3000 psi high. On the intermediate 3 casing, pressure tests will be made to 250 psi low and 7500 psi high. The annular preventer will be tested to 250 psi low and 2500 psi high on the intermediate 1, 2 and 3 casing. In the case of running a speed head with landing mandrel for 9-5/8" and 7-5/8" x 7" casing the initial intermediate 1 casing test pressures will be 250 psi low and 3000 psi high with wellhead seals tested to 5000 psi once the 9-5/8" casing has been landed and cemented. The BOP will then be lifted to install the 'D-section' of the wellhead. We will nipple the BOP back up and the pressure tests will be made to 250 psi low and 7500 psi high and the annular will be tested to 250 psi low and 2500 psi high.

**Variance Requests**

Matador requests a variance to drill this well using a co-flex line between the BOP and choke manifold. Certification for proposed co-flex hose is attached. Manufacturer does not require the hose to be anchored. If the specific hose is not available, then one of equal or higher rating will be used.

Matador is requesting a variance to use a speed head with landing mandrel for 9-5/8" and 7-5/8" x 7" casing. A diagram of the speed head is attached.

Matador Production Company  
 Leatherneck Fed Com 221H  
 SHL 1480' FNL & 236' FWL Sec. 30  
 BHL 1981' FSL & 240' FWL Sec. 29  
 T. 20 S., R. 29 E., Eddy County, NM

## DRILL PLAN PAGE 3

### 4. CASING & CEMENT

All casing will be API and new. See attached casing assumption worksheet.

String	Hole O.D.	Casing O.D.	Set MD	Set TVD	Wt/Grade	Joint
Surface	26"	20" (new)	400	400	94# J-55	BTC
Intermediate 1	17-1/2"	13-3/8" (new)	1200	1200	54.5# J-55	BTC
Intermediate 2	12-1/4"	9-5/8" (new)	3100	3096	40# J-55	BTC
Intermediate 3	8-3/4"	7-5/8" (new)	0 - 1175	0 - 1175	29.7# P-110	BTC
		7-5/8" (new)	1175 - 8857	1175 - 8789	29.7# P-110	HTF-NR
		7" (new)	8857 - 9700	8789 - 9473	29# P-110	BTC
Production	6-1/8"	5-1/2" (new)	0 - 8757	0 - 8685	20# P-110	Tenaris XP
		4-1/2" (new)	8757 - 19461	8685 - 9500	13.5# P-110	Tenaris XP

Minimum Safety Factors: Burst: 1.125 Collapse: 1.125 Tension 1.8

Name	Type	Sacks	Yield	Cu. Ft.	Weight	Blend
Surface	Tail	892	1.35	1204	14.8	Class C + 5% NaCl + LCM
TOC = 0'		100% Excess			Centralizers per Onshore Order 2.III.B.1f	
Inter. 1	Lead	619	1.78	1102	13.5	Class C + Bentonite + 1% CaCl <sub>2</sub> + 8% NaCl + LCM
	Tail	309	1.35	417.15	14.8	Class C + 5% NaCl + LCM
TOC = 0'		100% Excess			2 on btm jt, 1 on 2nd jt, 1 every 4th jt to surface	
Inter. 2	Lead	695	1.78	1237	13.5	Class C + Bentonite + 2% CaCl <sub>2</sub> + 3% NaCl + LCM
	Tail	288	1.35	389	14.8	Class C + 5% NaCl + LCM
TOC = 0'		100% Excess			2 on btm jt, 1 on 2nd jt, 1 every 4th jt to surface	
Inter. 3	Lead	605	2.36	1428	11.5	TXI + Fluid Loss + Dispersant + Retarder + LCM
	Tail	384	1.38	530	13.2	TXI + Fluid Loss + Dispersant + Retarder + LCM
TOC = 1175'		35% Excess			2 on btm jt, 1 on 2nd jt, 1 every other jt to top of tail cement (500' above TOC), 1 every 4th jt to surface	
Production	Tail	808	1.38	1115	15.8	Class H + Fluid Loss + Dispersant + Retarder + LCM
TOC = 8700'		10% Excess			2 on btm jt, 1 on 2nd jt, 1 every 4th jt to top of tail cement (1000' tie back)	

Matador Production Company  
 Leatherneck Fed Com 221H  
 SHL 1480' FNL & 236' FWL Sec. 30  
 BHL 1981' FSL & 240' FWL Sec. 29  
 T. 20 S., R. 29 E., Eddy County, NM.

**DRILL PLAN PAGE 4**

**Variance Request**

Matador requests the option to run a DV tool with annular packer as contingency in the intermediate 2 section on 9-5/8" casing if lost circulation is encountered. If losses occur the DV tool with packer will be placed at least 100' above the loss zone to give the option to pump cement as either a single stage or two stage.

Example:

Assuming DV tool is set at 1500' MD but if the setting depth changes, cement volumes will be adjusted proportionately.

Stage 1:

Lead	695	1.78	13.5	Class C + Bentonite + 2% CaCL2 + 3% NaCl + LCM
Tail	288	1.35	14.4	Class C + 5% NaCl + LCM
100% excess, TOC = 0' MD				

Stage 2:

Lead	350	1.78	13.5	Class C + Bentonite + 2% CaCL2 + 3% NaCl + LCM
100% excess, TOC = 0' MD				

**5. MUD PROGRAM**

An electronic Pason mud monitoring system complying with Onshore Order 1 will be used. All necessary mud products (barite, bentonite, LCM) for weight addition and fluid loss control will be on location at all times. Mud program is subject to change due to hole conditions. A closed loop system will be used.

Casing	Hole Size	Type	Interval (MD)	lb/gal	Viscosity	Fluid Loss
Surface	20"	SW spud mud	0-400	8.4	28	NC
Inter. 1	17 1/2"	brine water	400-1200	10.0	30-32	NC
Inter. 2	12 1/4"	FW	1200-3100	8.4-8.6	28-30	NC
Inter. 3	8 3/4"	FW/cut brine	3100-9473	9.0	30-32	NC
Production	6 1/8"	OBM	9473-19461	12.50	50-60	<10

Matador Production Company  
Leatherneck Fed Com 221H  
SHL 1480' FNL & 236' FWL Sec. 30  
BHL 1981' FSL & 240' FWL Sec. 29  
T. 20 S., R. 29 E., Eddy County, NM

DRILL PLAN PAGE 5

6. CORES, TESTS, & LOGS

No core or drill stem test is planned.

A 2-person mud logging program will be used from  $\approx 1,200'$  to TD.

No electric logs are planned at this time. GR will be collected through the MWD tools from intermediate casing #2 to TD. CBL with CCL will be run as far as gravity will let it fall to TOC.

7. DOWN HOLE CONDITIONS

No abnormal pressure or temperature is expected. Maximum expected bottom hole pressure is  $\approx 6,175$  psi. Expected bottom hole temperature is  $\approx 175^\circ$  F.

In accordance with Onshore Order 6, Matador does not anticipate that there will be enough  $H_2S$  from the surface to the Bone Spring to meet the BLM's minimum requirements for the submission of an " $H_2S$  Drilling Operation Plan" or "Public Protection Plan" for drilling and completing this well. Since Matador has an  $H_2S$  safety package on all wells, an " $H_2S$  Drilling Operations Plan" is attached. Adequate flare lines will be installed off the mud/gas separator where gas may be flared safely. All personnel will be familiar with all aspects of safe operation of equipment being used.

8. OTHER INFORMATION

Anticipated spud date is upon approval. It is expected it will take  $\approx 3$  months to drill and complete the well.

### **DVT Tool Variance Request**

Matador requests the option to run a DV tool with annular packer as contingency in the intermediate 2 section on 9-5/8" casing if lost circulation is encountered. If losses occur the DV tool with packer will be placed at least 100' above the loss zone to give the option to pump cement as either a single stage or two stage.

Example:

Assuming DV tool is set at 1500' MD but if the setting depth changes, cement volumes will be adjusted proportionately.

Stage 1:

Lead	695	1.78	13.5	Class C + Bentonite + 2% CaCL <sub>2</sub> + 3% NaCl + LCM
Tail	288	1.35	14.4	Class C + 5% NaCl + LCM
100% excess, TOC = 0' MD				

Stage 2:

Lead	350	1.78	13.5	Class C + Bentonite + 2% CaCL <sub>2</sub> + 3% NaCl + LCM
100% excess, TOC = 0' MD				

# Matador Production Company

Leatherneck Fed  
Water & Gravel Source Map

Eddy County, New Mexico

 Leatherneck Well Pads

1:65,000

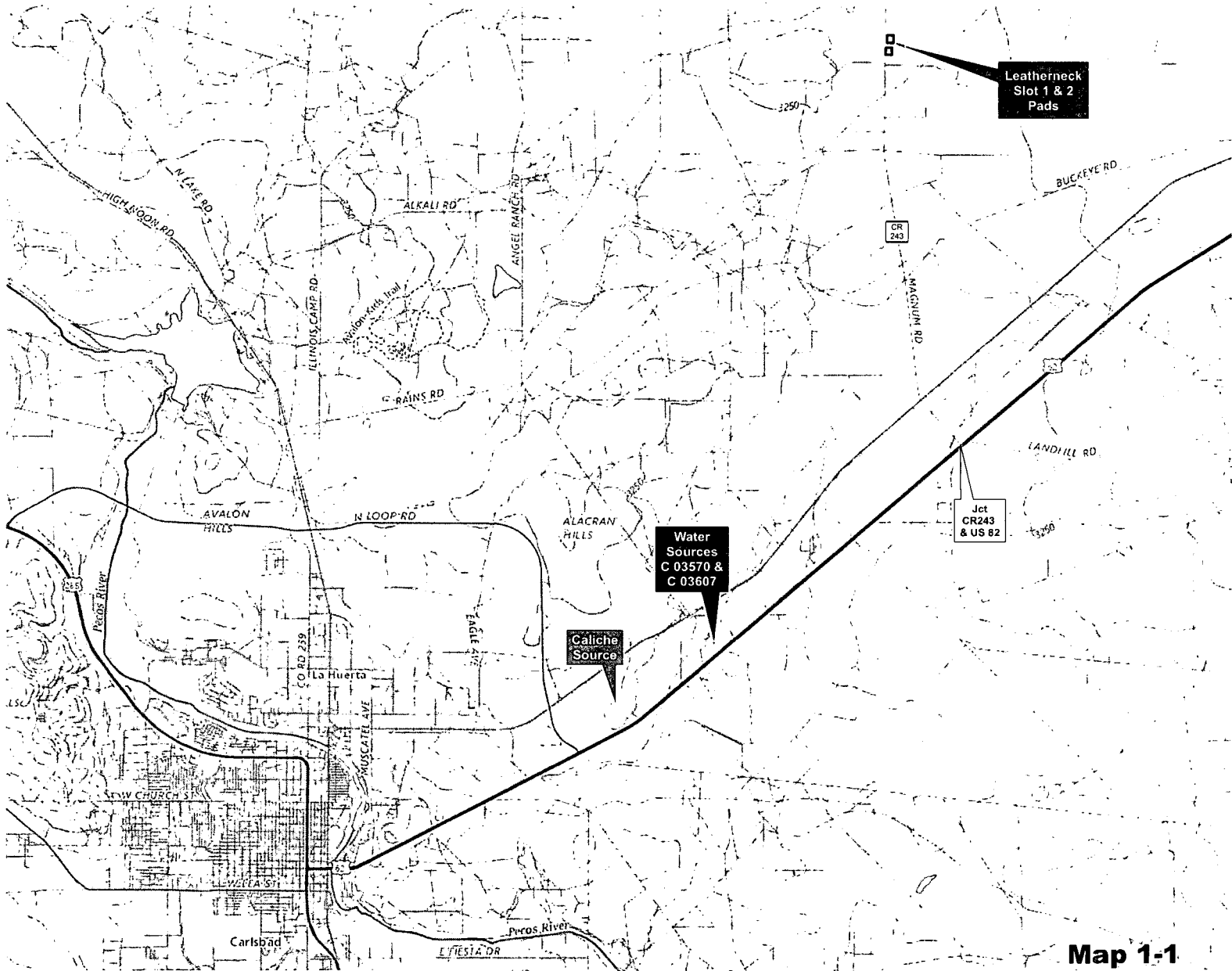

0 0.5 1 2  
Miles



NAD 1983 New Mexico State Plane East  
FIPS 3001 Feet

**PERMITS WEST**  
PROVIDING PERMITS • SURVEY • DESIGN

Prepared by Permits West, Inc., May 2, 2018  
for Matador Production Company



**Map 1-1**

# Matador Production Company

## Leatherneck Fed

Slot 1: 121H, 131H, 201H, & 221H

Slot 2: 122H, 132H, 202H, & 222H

Well Pad & Access Road Map

Sections 29 & 30, T.20S, R.29E  
Eddy County, New Mexico

• Proposed Surface Hole Location

-- Proposed Well Bore Path

— Proposed Access Road

□ Proposed Well Pad

Matador Lease Line

1:1,500

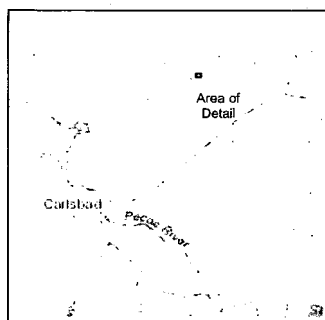
0 75 150 300  
Feet



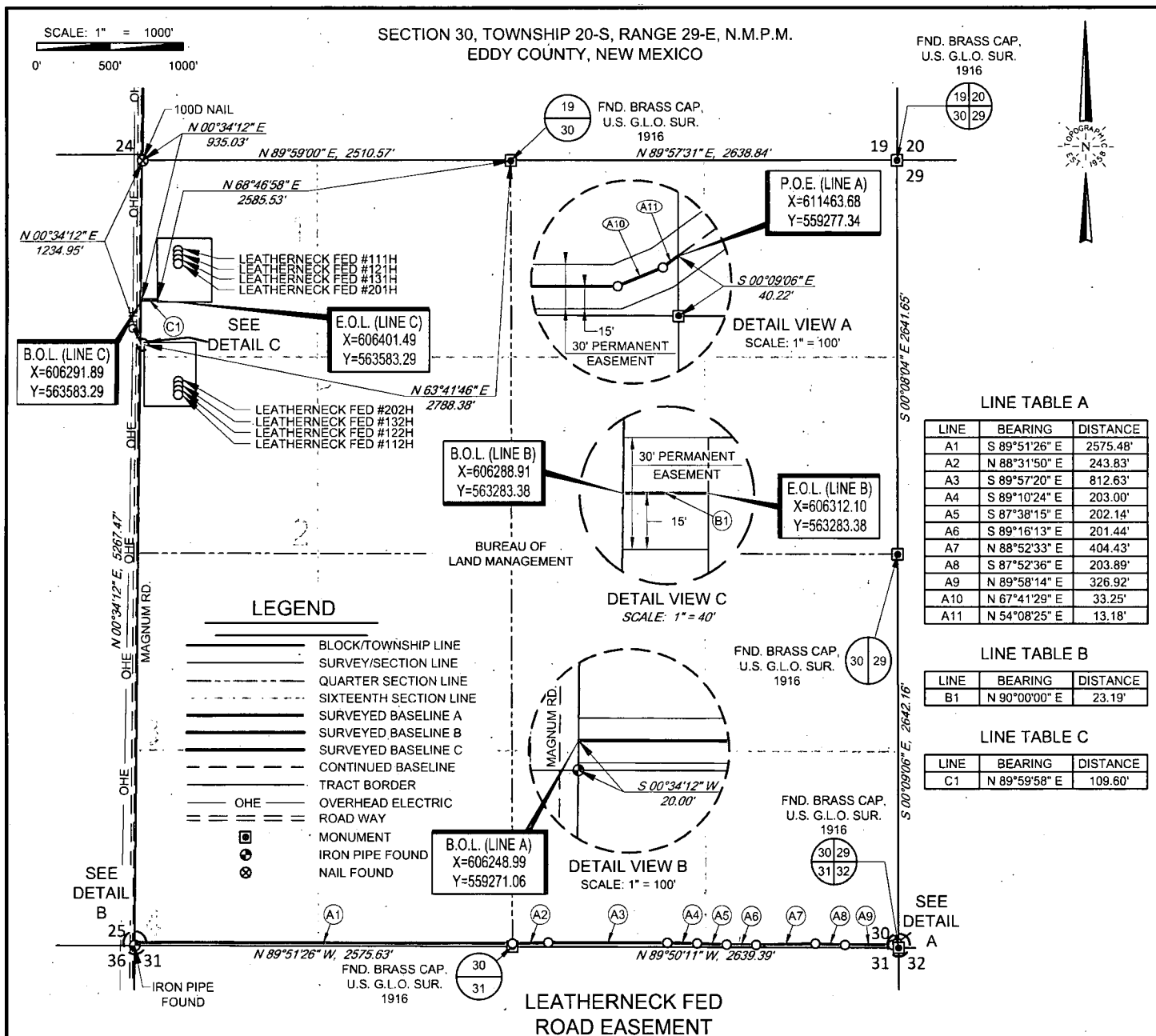
NAD 1983 New Mexico State Plane East  
FIPS 3001 Feet



Prepared by Permits West, Inc., May 2, 2018  
for Matador Production Company








**TOPOGRAPHIC**  
LOYALTY INNOVATION LEGACY

1400 EVERMAN PARKWAY, Ste. 197 • FT. WORTH, TEXAS 76140  
TELEPHONE: (817) 744-7512 • FAX (817) 744-7548  
2903 NORTH BIG SPRING • MIDLAND, TEXAS 79705  
TELEPHONE: (432) 682-1653 OR (800) 767-1653 • FAX (432) 682-1743  
WWW.TOPOGRAPHIC.COM



Michael Blake Brown, P.S. No. 18329  
MAY 12, 2017

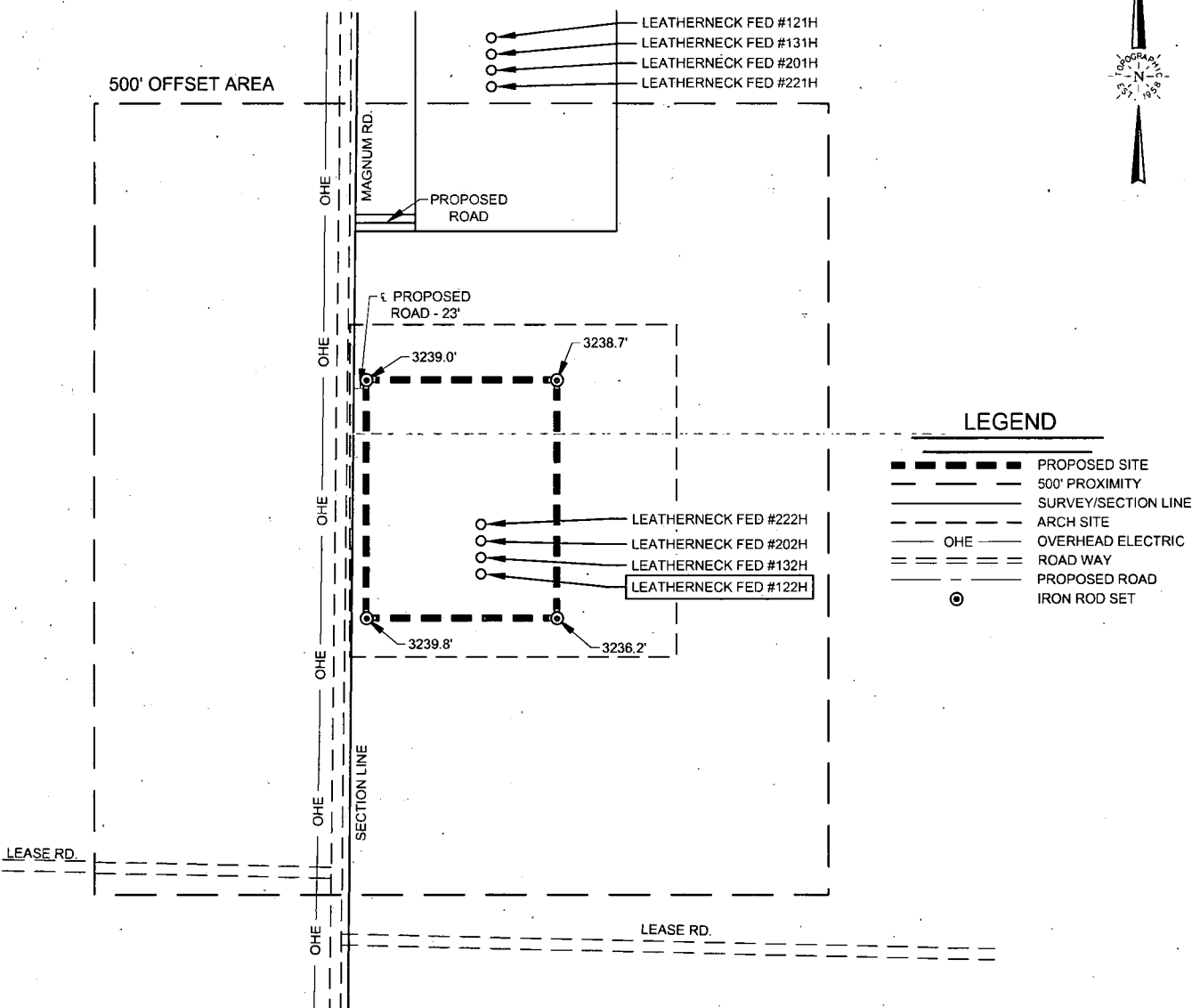
LEATHERNECK FED ROAD EASEMENT	REVISION:		NOTES:
	GLH	05/12/17	
DATE: 04/17/17			1. ORIGINAL DOCUMENT SIZE: 8.5" X 11" 2. ALL BEARINGS, DISTANCES, AND COORDINATE VALUES CONTAINED HEREIN ARE GRID BASED UPON THE NEW MEXICO STATE PLANE COORDINATE SYSTEM, EAST ZONE, U.S. SURVEY FEET, NORTH AMERICAN DATUM 1983. 3. CERTIFICATION IS MADE ONLY TO THE LOCATION OF THIS EASEMENT, IN RELATION TO THE EVIDENCE FOUND DURING A FIELD SURVEY, MADE ON THE GROUND, UNDER MY SUPERVISION, AND USING DOCUMENTATION PROVIDED BY MATADOR PRODUCTION CO. ONLY UTILITIES/EASEMENTS THAT WERE VISIBLE ON THE DATE OF THIS SURVEY, WITHIN/ADJOINING THIS EASEMENT, HAVE BEEN LOCATED AS SHOWN HEREON OF WHICH I HAVE KNOWLEDGE. THIS CERTIFICATION IS LIMITED TO THOSE PERSONS OR ENTITIES SHOWN ON THE FACE OF THIS PLAT AND IS NON-TRANSFERABLE, AND MADE FOR THIS TRANSACTION ONLY. 4. P.O.B./B.O.L. = POINT OF BEGINNING/BEGINNING OF LINE 5. P.O.E./E.O.L. = POINT OF EXIT/END OF LINE
FILE: EP_LEATHERNECK_FED_ROAD_SEC_30_REV1			
DRAWN BY: GLH			
SHEET: 1 OF 1			

**Map 3-2**

SCALE: 1" = 300'

0' 150' 300'

SECTION 30, TOWNSHIP 20-S, RANGE 29-E, N.M.P.M.  
EDDY COUNTY, NEW MEXICO



**TOPOGRAPHIC**  
LOYALTY INNOVATION LEGACY

1400 EVERMAN PARKWAY, Ste. 197 • FT. WORTH, TEXAS 76140  
TELEPHONE: (817) 744-7512 • FAX (817) 744-7548  
2903 NORTH BIG SPRING • MIDLAND, TEXAS 79705  
TELEPHONE: (432) 682-1653 OR (800) 767-1653 • FAX (432) 682-1743  
WWW.TOPOGRAPHIC.COM



Stan W. Lloyd, P.S. No. 19642  
SEPTEMBER 25, 2017







LEATHERNECK FED #122H PROXIMITY		REVISION:		NOTES: 1. ORIGINAL DOCUMENT SIZE: 8.5" X 11" 2. ALL BEARINGS, DISTANCES, AND COORDINATE VALUES CONTAINED HEREIN ARE GRID BASED UPON THE NEW MEXICO STATE PLANE COORDINATE SYSTEM, EAST ZONE, U.S. SURVEY FEET, NORTH AMERICAN DATUM 1983. 3. CERTIFICATION IS MADE ONLY TO THE LOCATION OF THIS EASEMENT, IN RELATION TO THE EVIDENCE FOUND DURING A FIELD SURVEY, MADE ON THE GROUND, UNDER MY SUPERVISION, AND USING DOCUMENTATION PROVIDED BY MATADOR PRODUCTION COMPANY. ONLY UTILITIES/EASEMENTS THAT WERE VISIBLE ON THE DATE OF THIS SURVEY, WITHIN/ADJOINING THIS EASEMENT, HAVE BEEN LOCATED AS SHOWN HEREON OF WHICH I HAVE KNOWLEDGE. THIS CERTIFICATION IS LIMITED TO THOSE PERSONS OR ENTITIES SHOWN ON THE FACE OF THIS PLAT AND IS NON-TRANSFERABLE, AND MADE FOR THIS TRANSACTION ONLY.
DATE: 04/14/17		GLH	05/11/17	
FILE: LO_LEATHERNECK_FED_122H_REV4		GLH	05/17/17	
DRAWN BY: MML		EAH	09/05/17	
SHEET: 7 OF 7		MML	09/25/17	


**Map 3-3**

# Matador Production Company

**Leatherneck Fed Slot 2:  
122H, 132H, 202H, & 222H  
Well Vicinity & Lease Map**

Sections 29 & 30, T.20S, R.29E  
Eddy County, New Mexico

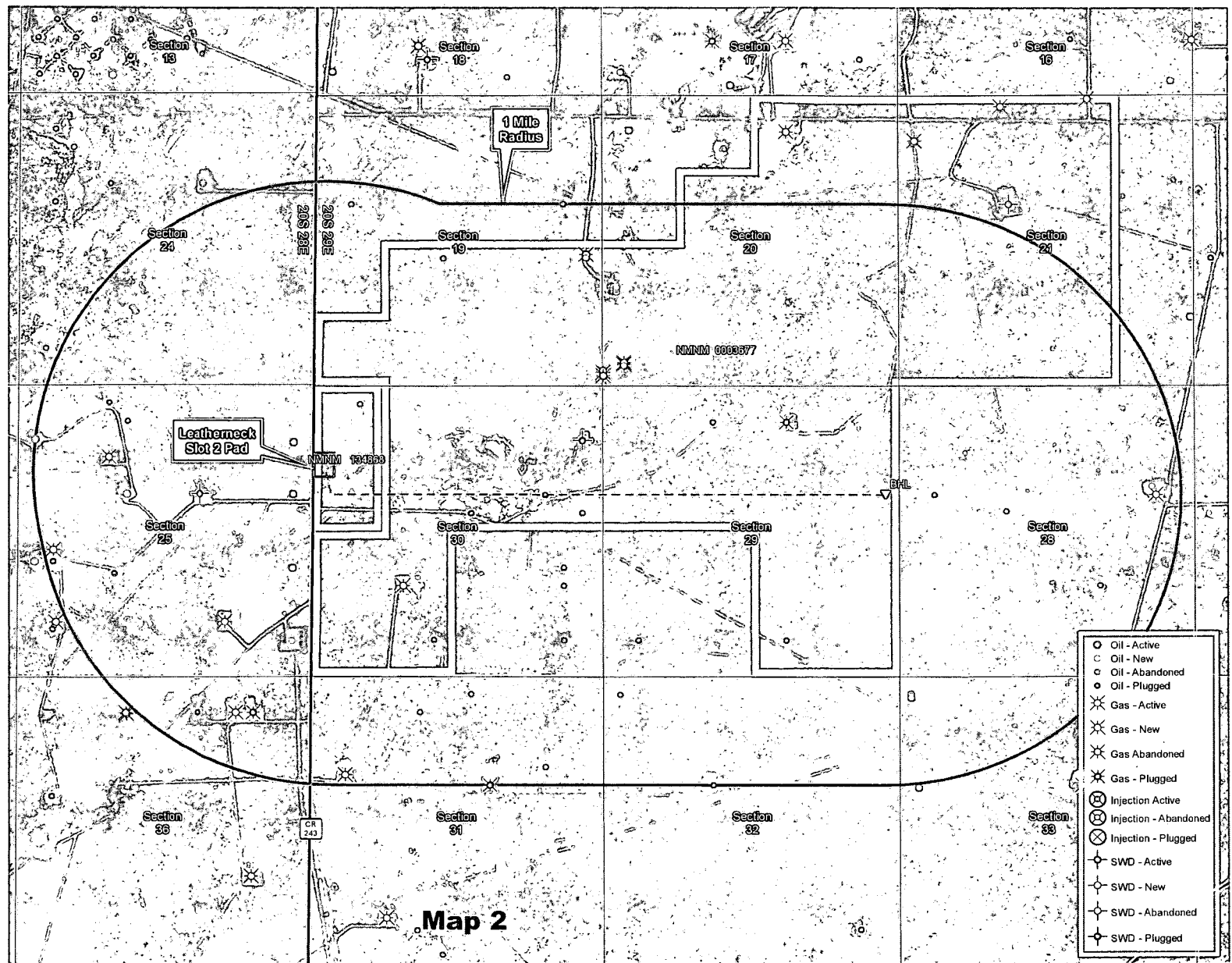
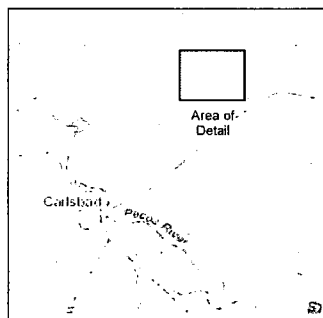
-  Leatherneck Fed Slot 2 Well Pad
-  Proposed Slot 2 Well Bore Path
-  Bottom Hole Location
-  Matador Lease Line
-  BLM Surface
-  State Surface


















NAD 1983 New Mexico State Plane East  
FIPS 3001 Feet

**PERMITS WEST**  
INCORPORATED

Prepared by Permits West, Inc., May 2, 2018  
for Matador Production Company



-  Oil - Active
-  Oil - New
-  Oil - Abandoned
-  Oil - Plugged
-  Gas - Active
-  Gas - New
-  Gas - Abandoned
-  Gas - Plugged
-  Injection - Active
-  Injection - Abandoned
-  Injection - Plugged
-  SWD - Active
-  SWD - New
-  SWD - Abandoned
-  SWD - Plugged

# Production Layout and Interim Reclamation Diagram

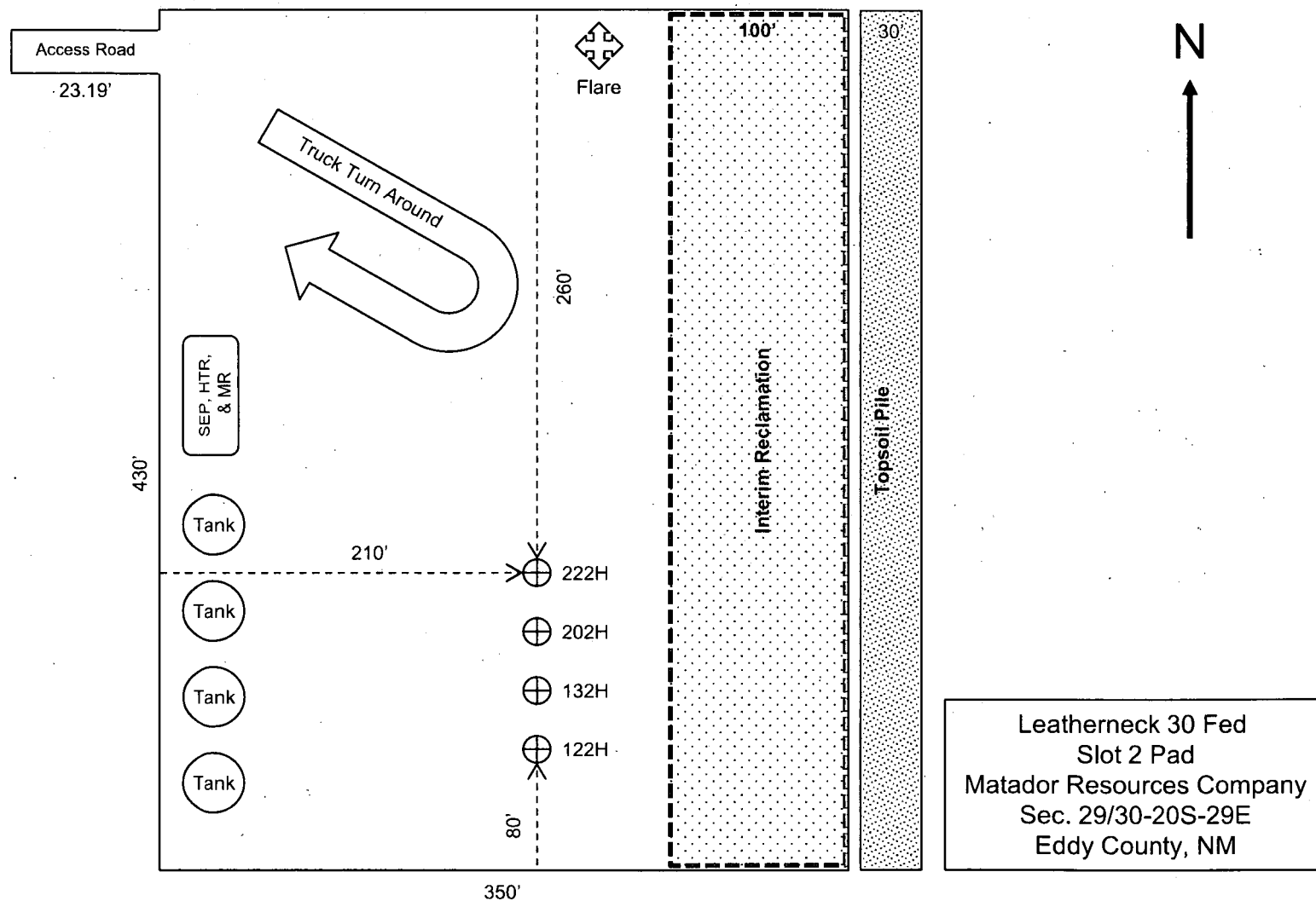
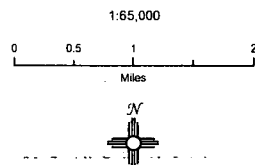


Figure 1



## Leatherneck Fed Water & Gravel Source Map

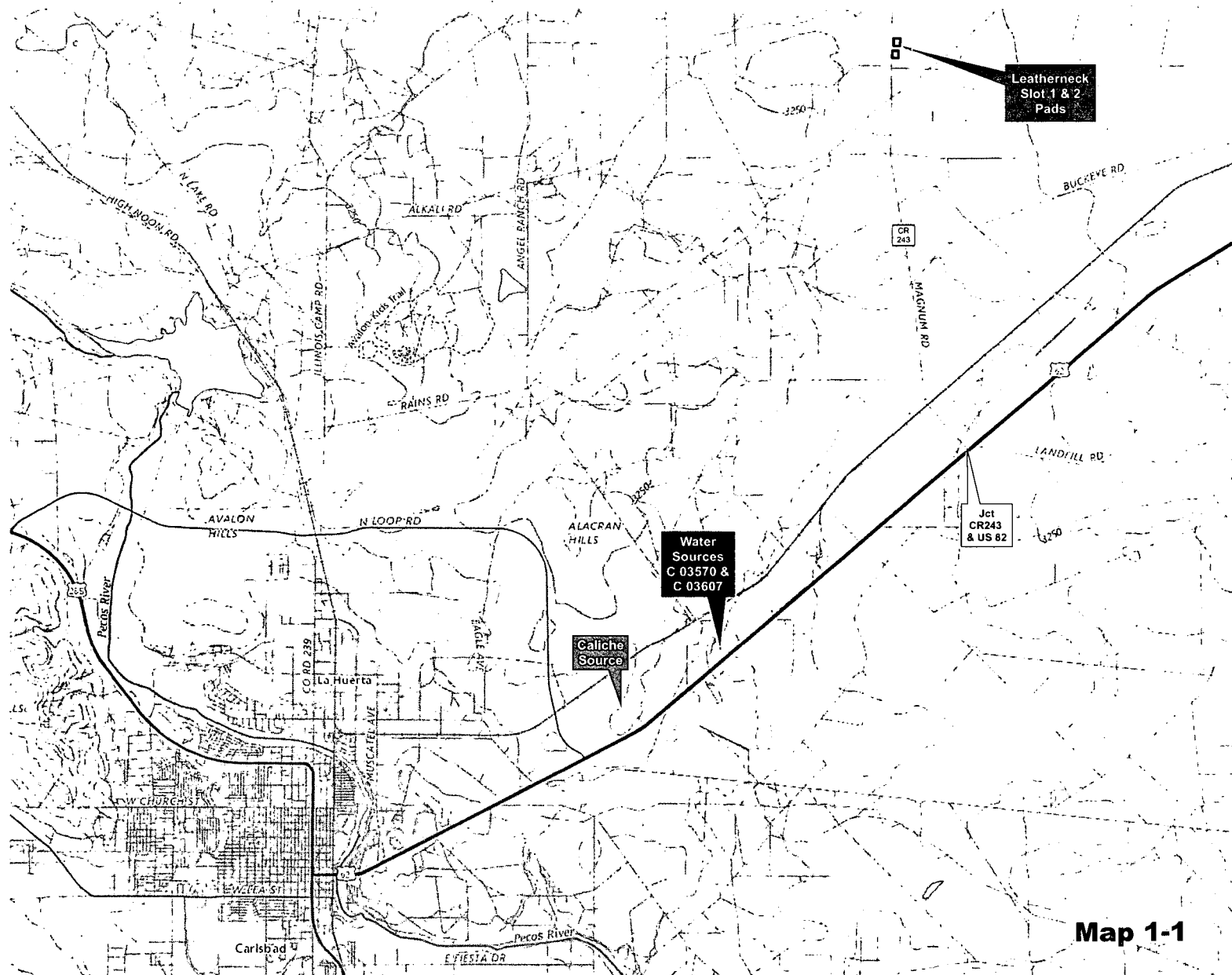

Eddy County, New Mexico

☐ Leatherneck Well Pads

NAD 1983 New Mexico State Plane East  
FIPS 3001 Feet

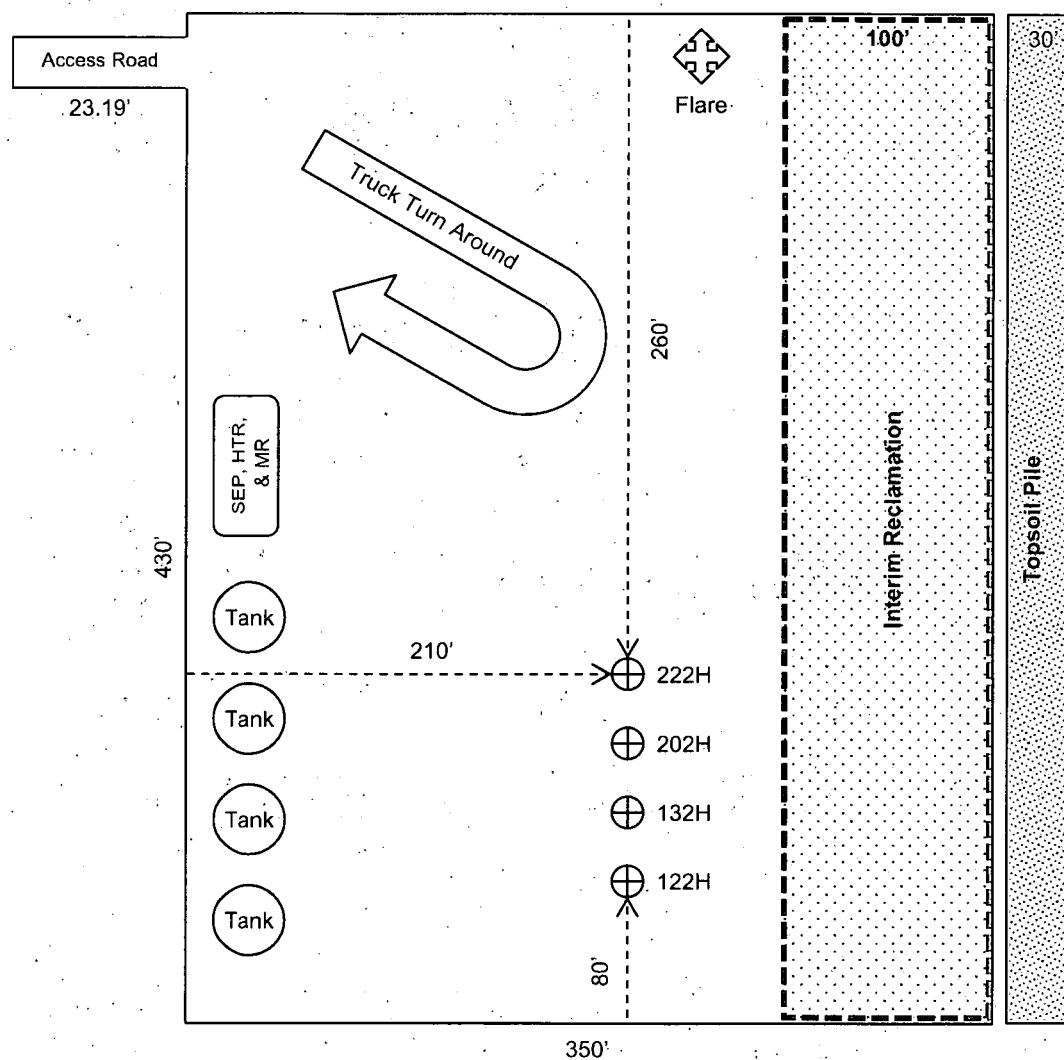
**PERMITS WEST**

Prepared by Permits West, Inc., May 2, 2018  
for Matador Production Company



## Map 1-1

# Production Layout and Interim Reclamation Diagram



Leatherneck 30 Fed  
Slot 2 Pad  
Matador Resources Company  
Sec. 29/30-20S-29E  
Eddy County, NM



Figure 1



# Production Layout and Interim Reclamation Diagram

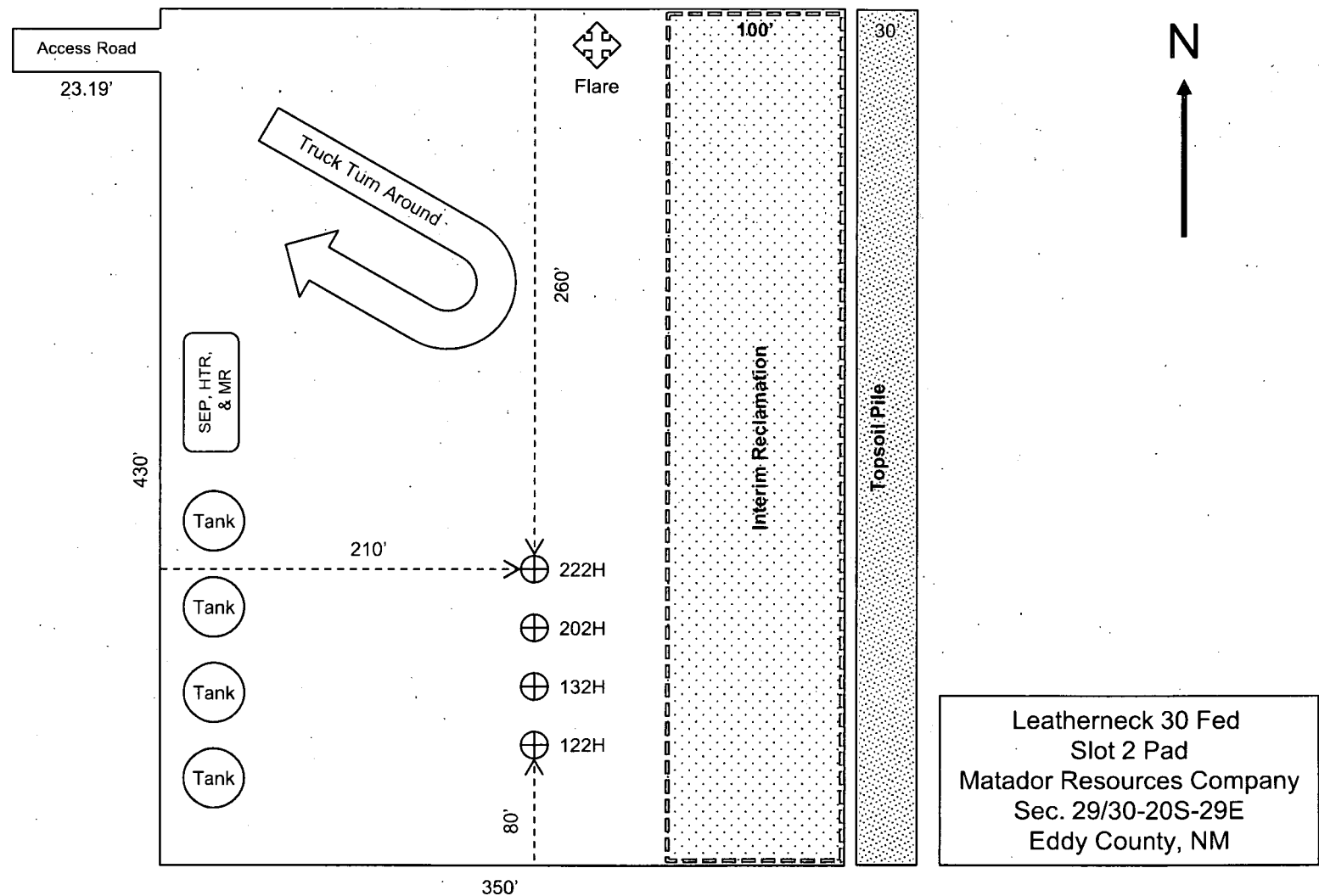
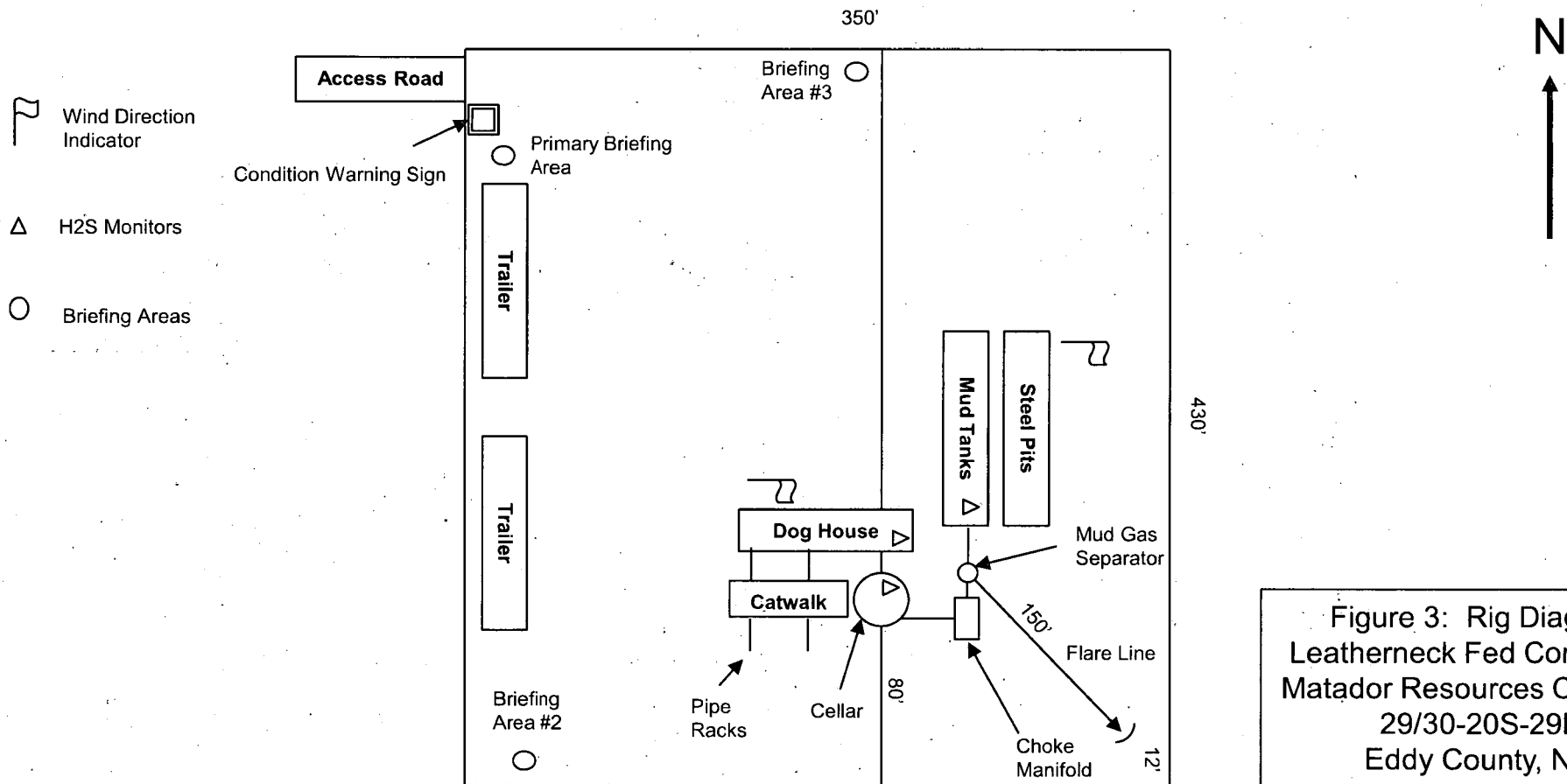


Figure 1




# Rig Diagram



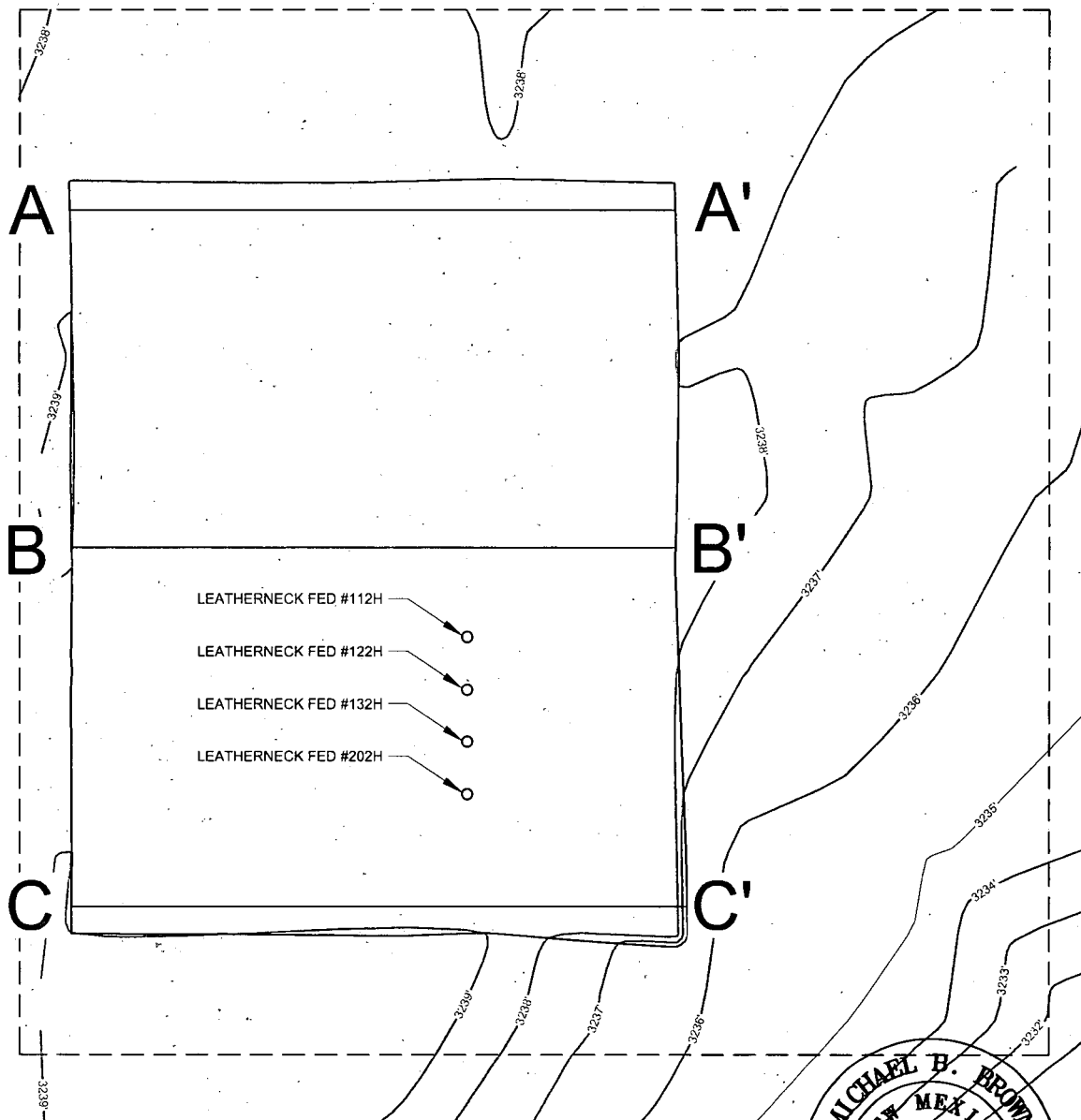


SECTION 30, TOWNSHIP 20-S, RANGE 29-E, N.M.P.M.  
EDDY COUNTY, NEW MEXICO

SCALE: 1" = 100'



0' 50' 100'



**TOPOGRAPHIC**  
LOYALTY INNOVATION LEGACY

1400 EVERMAN PARKWAY, Ste. 197 • FT. WORTH, TEXAS 76140  
TELEPHONE: (817) 744-7512 • FAX (817) 744-7548  
TEXAS FIRM REGISTRATION NO. 10042504  
WWW.TOPOGRAPHIC.COM



Michael Blake Brown, P.S. No. 18329

MAY 12, 2017

Field note description of even date accompanies this plat.

LEATHERNECK #122H SURFACE PAD SITE PROFILE	REVISION:	
	GLH	05/12/17
DATE: 04/20/17		
FILE: Q0 LEATHERNECK_FED_122H_SURFACE_PAD_SITE_REV1		
DRAWN BY: EAH		
SHEET: 1 OF 2		

NOTES:

1. ORIGINAL DOCUMENT SIZE: 8.5" X 11"
2. ALL BEARINGS, DISTANCES, AND COORDINATE VALUES CONTAINED HEREIN ARE GRID BASED UPON THE NEW MEXICO STATE PLANE COORDINATE SYSTEM, EAST ZONE, U.S. SURVEY FEET, NORTH AMERICAN DATUM 1983.
3. CERTIFICATION IS MADE ONLY TO THE LOCATION OF THIS EASEMENT, IN RELATION TO THE EVIDENCE FOUND DURING A FIELD SURVEY, MADE ON THE GROUND, UNDER MY SUPERVISION, AND USING DOCUMENTATION PROVIDED BY MATADOR RESOURCE COMPANY. ONLY UTILITIES/EASEMENTS THAT WERE VISIBLE ON THE DATE OF THIS SURVEY, WITHIN/ADJOINING THIS EASEMENT, HAVE BEEN LOCATED AS SHOWN HEREON OF WHICH I HAVE KNOWLEDGE. THIS CERTIFICATION IS LIMITED TO THOSE PERSONS OR ENTITIES SHOWN ON THE FACE OF THIS PLAT AND IS NON-TRANSFERABLE. AND MADE FOR THIS TRANSACTION ONLY.

## FIGURE 2-1

# EXHIBIT "A"

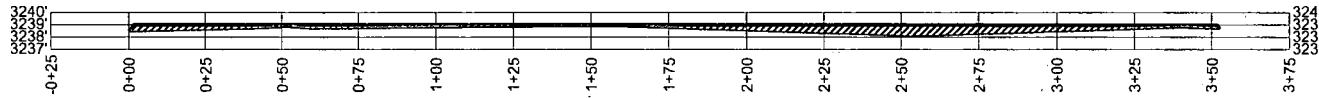
SECTION 30, TOWNSHIP 20-S, RANGE 29-E, N.M.P.M.  
EDDY COUNTY, NEW MEXICO




TOP OF PAD ELEVATION: 3238.9839  
CUT SLOPE: 33.33% 3.000:1 18.43°  
FILL SLOPE: 33.33% 3.000:1 18.43°  
BALANCE TOLERANCE (C.Y.): 0.00  
CUT SWELL FACTOR: 1.00  
FILL SHRINK FACTOR: 1.00

PAD EARTHWORK VOLUMES  
CUT: 36,498.9 C.F., 1,351.81 C.Y.  
FILL: 36,498.9 C.F., 1,351.81 C.Y.  
AREA: 153435.5 SQ.FT., 3.522 ACRES

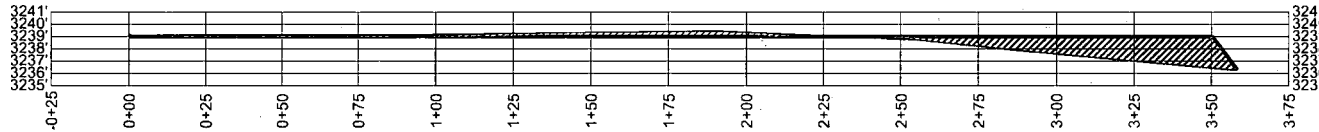
A-A'



B-B'



C-C'




**TOPOGRAPHIC**  
LOYALTY INNOVATION LEGACY

1400 EVERMAN PARKWAY, Ste. 197 • FT. WORTH, TEXAS 76140  
TELEPHONE: (817) 744-7512 • FAX (817) 744-7548  
TEXAS FIRM REGISTRATION NO. 10042504  
WWW.TOPOGRAPHIC.COM

Horizontal Scale = 1:60  
Vertical Scale = 1:5

LEATHERNECK #122H SURFACE PAD SITE PROFILE	REVISION:		NOTES:
	GLH	05/12/17	
DATE: 04/20/17			<p>1. ORIGINAL DOCUMENT SIZE: 8.5" X 11"</p> <p>2. ALL BEARINGS, DISTANCES, AND COORDINATE VALUES CONTAINED HEREIN ARE GRID BASED UPON THE NEW MEXICO STATE PLANE COORDINATE SYSTEM, EAST ZONE, U.S. SURVEY FEET, NORTH AMERICAN DATUM 1983.</p> <p>3. CERTIFICATION IS MADE ONLY TO THE LOCATION OF THIS EASEMENT, IN RELATION TO THE EVIDENCE FOUND DURING A FIELD SURVEY, MADE ON THE GROUND, UNDER MY SUPERVISION, AND USING DOCUMENTATION PROVIDED BY MATADOR RESOURCE COMPANY. ONLY UTILITIES/EASEMENTS THAT WERE VISIBLE ON THE DATE OF THIS SURVEY, WITHIN/ADJOINING THIS EASEMENT, HAVE BEEN LOCATED AS SHOWN HEREON OF WHICH I HAVE KNOWLEDGE. THIS CERTIFICATION IS LIMITED TO THOSE PERSONS OR ENTITIES SHOWN ON THE FACE OF THIS PLAT AND IS NON-TRANSFERABLE, AND MADE FOR THIS TRANSACTION ONLY.</p>
FILE: CO\LEATHERNECK_FED_122H_SURFACE_PAD_SITE_REV1			
DRAWN BY: EAH			
SHEET: 2 OF 2			

**FIGURE 2-2**



Michael Blake Brown, P.S. No. 18329

MAY 12, 2017

Field note description of even date accompanies this plat.

Matador Production Company  
Leatherneck Fed Com 222H  
SHL 1480' FNL & 236' FWL Sec. 30  
BHL 1981' FSL & 240' FWL Sec. 29  
T. 20 S., R. 29 E., Eddy County, NM

**SURFACE PLAN PAGE 1**

**Surface Use Plan**

**1. ROAD DIRECTIONS & DESCRIPTIONS (See MAPS 1 & 3)**

From the junction of US 62/180 and Eddy County Road 243.....  
Go North 4.4 miles on paved US 62/180 to the equivalent of Mile Post 44.15  
Then turn left and go North 5.8 miles on paved County Road 243 (Magnum Road)  
Then turn right and go East 23.19' on a new road to the proposed pad

Non-county roads will be maintained as needed to Gold Book standards. This includes pulling ditches, preserving the crown, and cleaning culverts. This will be done at least once a year, and more often as needed. Caliche will be hauled from Constructors, Inc. existing pits on private land in NWNE 34-21s-27e and S2 13-22s-26e.

**2. ROAD TO BE BUILT OR UPGRADED (See MAP 3)**

Approximately 23.19' of new road will be built. The 23.19' of new road will be crowned and ditched, have a 14' wide driving surface, and be surfaced with caliche. Maximum disturbed width = 30'. Maximum grade = 1%. Maximum cut or fill = 1'. No culvert, cattle guard, or vehicle turn out is needed.

**3. EXISTING WELLS (See MAP 2)**

Existing oil, gas, water, disposal, and P & A wells are within a mile. No injection well is within a mile.

**4. PROPOSED PRODUCTION FACILITIES (See FIGURE 1)**

A tank battery will be built on the Southeast side of the pad. Pipeline and power line plans have not been finalized.

**5. WATER SUPPLY (See MAP 1)**

Water will be trucked from two water wells (C 03570 and C 03607) on private land in NENENE and SENENE 24-21s-27e.

Matador Production Company  
Leatherneck Fed Com 222H  
SHL 1480' FNL & 236' FWL Sec. 30  
BHL 1981' FSL & 240' FWL Sec. 29  
T. 20 S., R. 29 E., Eddy County, NM

## SURFACE PLAN PAGE 2

### 6. CONSTRUCTION MATERIALS & METHODS (see FIGURES 1, 2, & 3)

NM One Call (811) will be notified before construction starts. Top ≈6" of soil and brush will be stockpiled east of the pad. Pipe racks will be to the north. A closed loop drilling system will be used. Caliche will be hauled from an existing Constructors, Inc. pits on private land in NWNE 34-21s-27e and S2 13-22s-26e.

### 7. WASTE DISPOSAL

All trash will be placed in a portable trash cage. It will be hauled to the Eddy County landfill. There will be no trash burning. Contents (drill cuttings, mud, salts, and other chemicals) of the mud tanks will be hauled to CRI's state approved (NM-01-0006) disposal site. Human waste will be disposed of in chemical toilets and hauled to the Carlsbad wastewater treatment plant.

### 8. ANCILLARY FACILITIES

There will be no airstrip or camp. Camper trailers will be on location for the company man, tool pusher, or mud logger.

### 9. WELL SITE LAYOUT

See Figures 1 & 2 for depictions of the well pad, trash cage, and access onto the location, parking, living facilities, and rig orientation.

Matador Production Company  
Leatherneck Fed Com 222H  
SHL 1480' FNL & 236' FWL Sec. 30  
BHL 1981' FSL & 240' FWL Sec. 29  
T. 20 S., R. 29 E., Eddy County, NM

**SURFACE PLAN PAGE 3**

10. RECLAMATION (FIGURES 1 & 3)

Interim reclamation will shrink the pad by 0.99 acres by removing caliche and reclaiming the east side (100' x 430'), leaving **2.49 acres** for 4 wells, truck turn around, and production equipment. Disturbed areas will be contoured to match pre-construction grades. Soil and brush will be evenly spread over disturbed areas. Disturbed areas will be seeded in accordance with BLM's requirements. Enough stockpiled topsoil will be retained to cover the remainder of the pad when the wells are plugged. Once the last well is plugged, then the remainder of the pad and new road will be similarly reclaimed. Noxious weeds will be controlled.

Disturbance:

30' x 23.19' road = 0.016 acres  
+ 350' x 430' pad = 3.46 acres  
3.48 acres short term  
-0.99 acres interim reclamation  
**2.49 acres long term**

11. SURFACE OWNER (MAP 2)

All construction will be on BLM.

12. OTHER INFORMATION


- On site inspection was held with on May 4, 2016 with Jim Goodbar and Vance Wolf from the BLM.
- Matador will pay the Permian Basin programmatic agreement archaeology fund.

Matador Production Company  
Leatherneck Fed Com 222H  
SHL 1480' FNL & 236' FWL Sec. 30  
BHL 1981' FSL & 240' FWL Sec. 29  
T. 20 S., R. 29 E., Eddy County, NM

SURFACE PLAN PAGE 4

CERTIFICATION

I hereby certify that I, or someone under my direct supervision, have inspected the drill site and access route proposed herein; that I am familiar with the conditions which currently exist; that I have full knowledge of state and Federal laws applicable to this operation; that the statements made in this APD package are, to the best of my knowledge, true and correct; and that the work associated with the operations proposed herein will be performed in conformity with this APD package and the terms and conditions under which it is approved. I also certify that I, or the company I represent, am responsible for the operations conducted under this application. These statements are subject to the provisions of 18 U. S. C. 1001 for the filing of false statements. Executed this 1st day of May, 2018.



Mike Deutsch, Consultant  
Permits West, Inc.  
37 Verano Loop, Santa Fe, NM 87508  
(505) 466-8120

Field representative will be:

Sam Pryor, Senior Staff Landman  
Matador Production Company  
5400 LBJ Freeway, Suite 1500  
Dallas TX 75240  
Phone: (972) 371-5241  
FAX: (214) 866-4841

# Matador Production Company

## Leatherneck Fed Water & Gravel Source Map

Eddy County, New Mexico

Leatherneck Well Pads

1:65,000

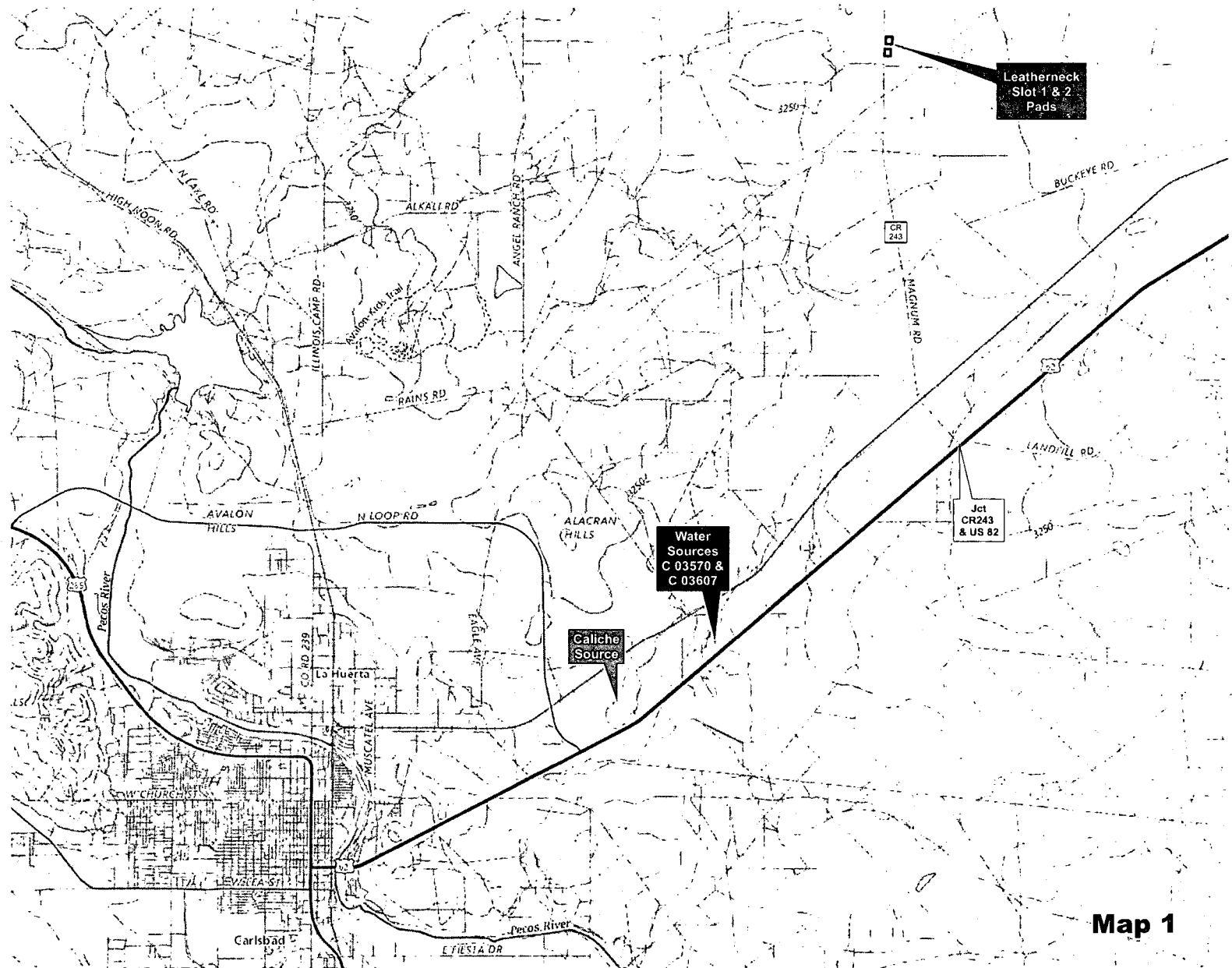

0 0.5 1 2  
Miles



NAD 1983 New Mexico State Plane East  
FIPS 3001 Feet

PERMITS WEST  
PROLOG - PERMITS WEST INC.

Prepared by Permits West, Inc., May 2, 2018  
for Matador Production Company

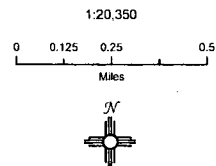


# Matador Production Company

Leatherneck Fed Slot 2:  
122H, 132H, 202H, & 222H  
Well Vicinity & Lease Map

Sections 29 & 30, T.20S, R.29E  
Eddy County, New Mexico


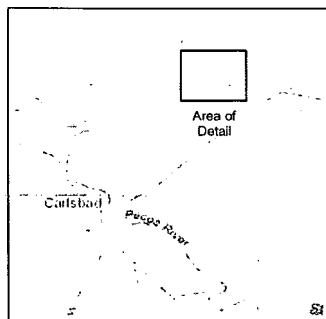
- Leatherneck Fed Slot 2 Well Pad
- Proposed Slot 2 Well Bore Path
- Bottom Hole Location
- Matador Lease Line
- BLM Surface
- State Surface



NAD 1983 New Mexico State Plane East  
FIPS 3001 Feet

**PERMITS WEST**  
PROFESSIONAL ENGINEERS & SURVEYORS

Prepared by Permits West, Inc., May 2, 2018  
for Matador Production Company





# Matador Production Company

## Leatherneck Fed

Slot 1: 121H, 131H, 201H, & 221H

Slot 2: 122H, 132H, 202H, & 222H

Well Pad & Access Road Map

Sections 29 & 30, T.20S, R.29E  
Eddy County, New Mexico

• Proposed Surface Hole Location

--- Proposed Well Bore Path

— Proposed Access Road

□ Proposed Well Pad

Matador Lease Line

1:1,500


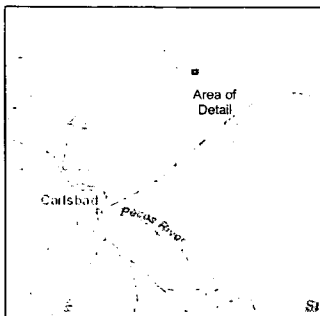
0 75 150 300  
Feet

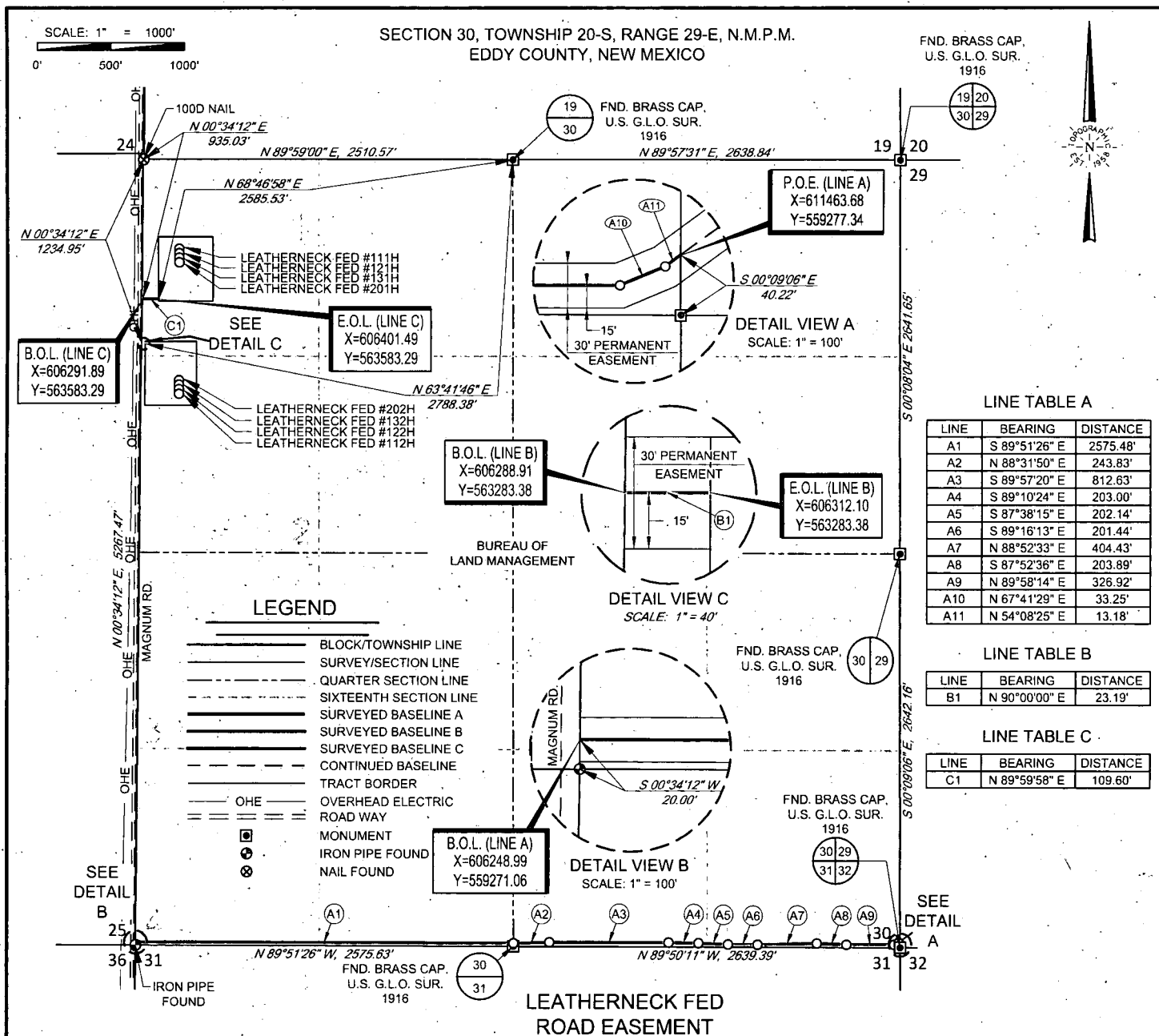


NAD 1983 New Mexico State Plane East  
FIPS 3001 Feet

**PERMITS WEST**  
PROVIDING PERMITS & LAND SERVICES


Prepared by Permits West, Inc., May 2, 2018  
for Matador Production Company





**TOPOGRAPHIC**  
LOYALTY INNOVATION LEGACY

1400 EVERMAN PARKWAY, Ste. 197 • FT. WORTH, TEXAS 76140  
TELEPHONE: (817) 744-7512 • FAX (817) 744-7548  
2903 NORTH BIG SPRING • MIDLAND, TEXAS 79705  
TELEPHONE: (432) 682-1653 OR (800) 767-1653 • FAX (432) 682-1743  
WWW.TOPOGRAPHIC.COM



Michael Blake Brown, P.S. No. 18329  
MAY 12, 2017

LEATHERNECK FED ROAD EASEMENT	REVISION:		NOTES:
	GLH	05/12/17	
DATE: 04/17/17			1. ORIGINAL DOCUMENT SIZE: 8.5" X 11" 2. ALL BEARINGS, DISTANCES, AND COORDINATE VALUES CONTAINED HEREIN ARE GRID BASED UPON THE NEW MEXICO STATE PLANE COORDINATE SYSTEM, EAST ZONE, U.S. SURVEY FEET, NORTH AMERICAN DATUM 1983. 3. CERTIFICATION IS MADE ONLY TO THE LOCATION OF THIS EASEMENT, IN RELATION TO THE EVIDENCE FOUND DURING A FIELD SURVEY, MADE ON THE GROUND, UNDER MY SUPERVISION, AND USING DOCUMENTATION PROVIDED BY MATADOR PRODUCTION CO. ONLY UTILITIES/EASEMENTS THAT WERE VISIBLE ON THE DATE OF THIS SURVEY, WITHIN/ADJOINING THIS EASEMENT, HAVE BEEN LOCATED AS SHOWN HEREON OF WHICH I HAVE KNOWLEDGE. THIS CERTIFICATION IS LIMITED TO THOSE PERSONS OR ENTITIES SHOWN ON THE FACE OF THIS PLAT AND IS NON-TRANSFERABLE, AND MADE FOR THIS TRANSACTION ONLY. 4. P.O.B./O.L. = POINT OF BEGINNING/BEGINNING OF LINE 5. P.O.E./E.O.L. = POINT OF EXIT/END OF LINE
FILE: EP_LEATHERNECK_FED_ROAD_SEC_30_REV1			
DRAWN BY: GLH			
SHEET: 1 OF 1			

**Map 2-2**

# Production Layout and Interim Reclamation Diagram

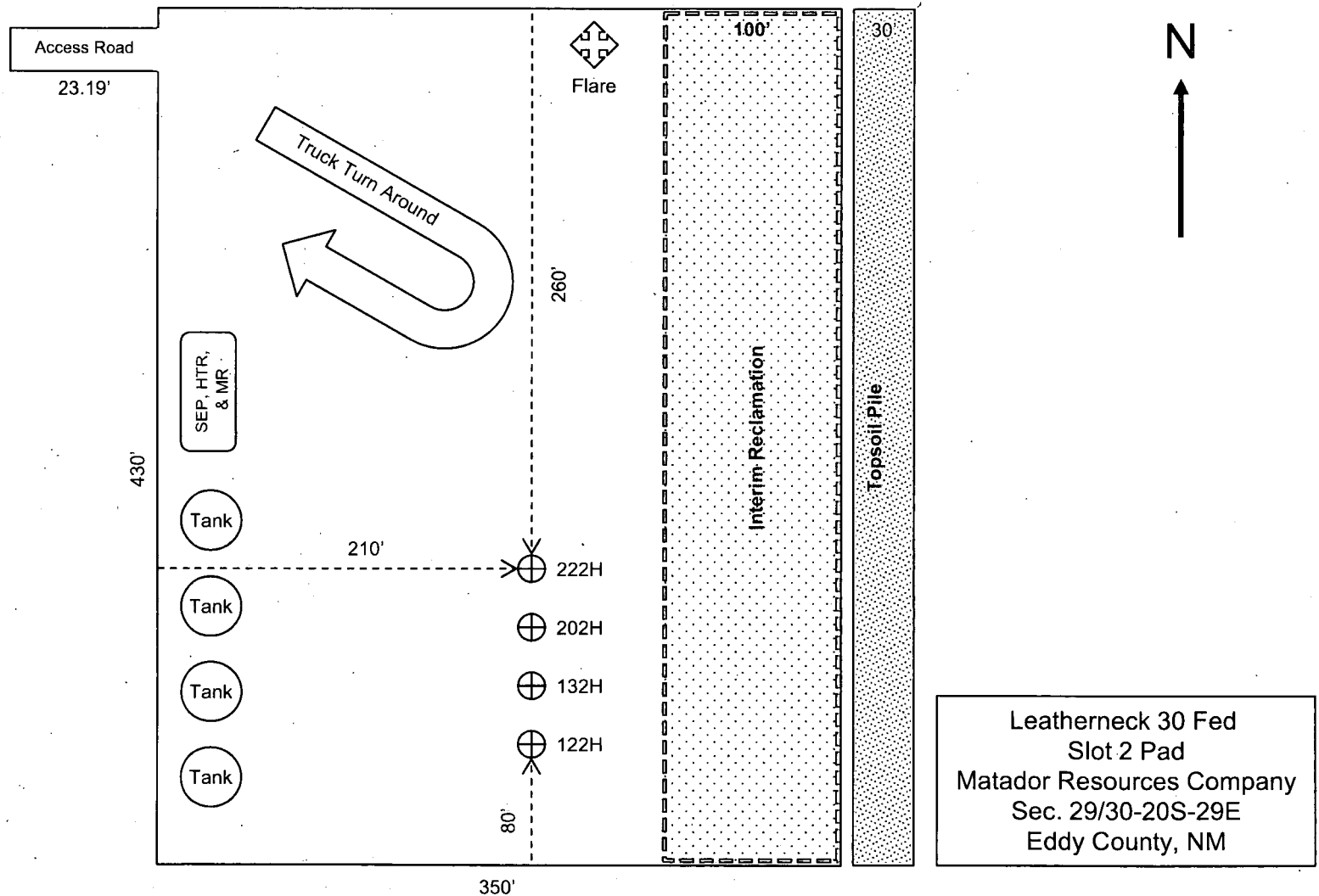


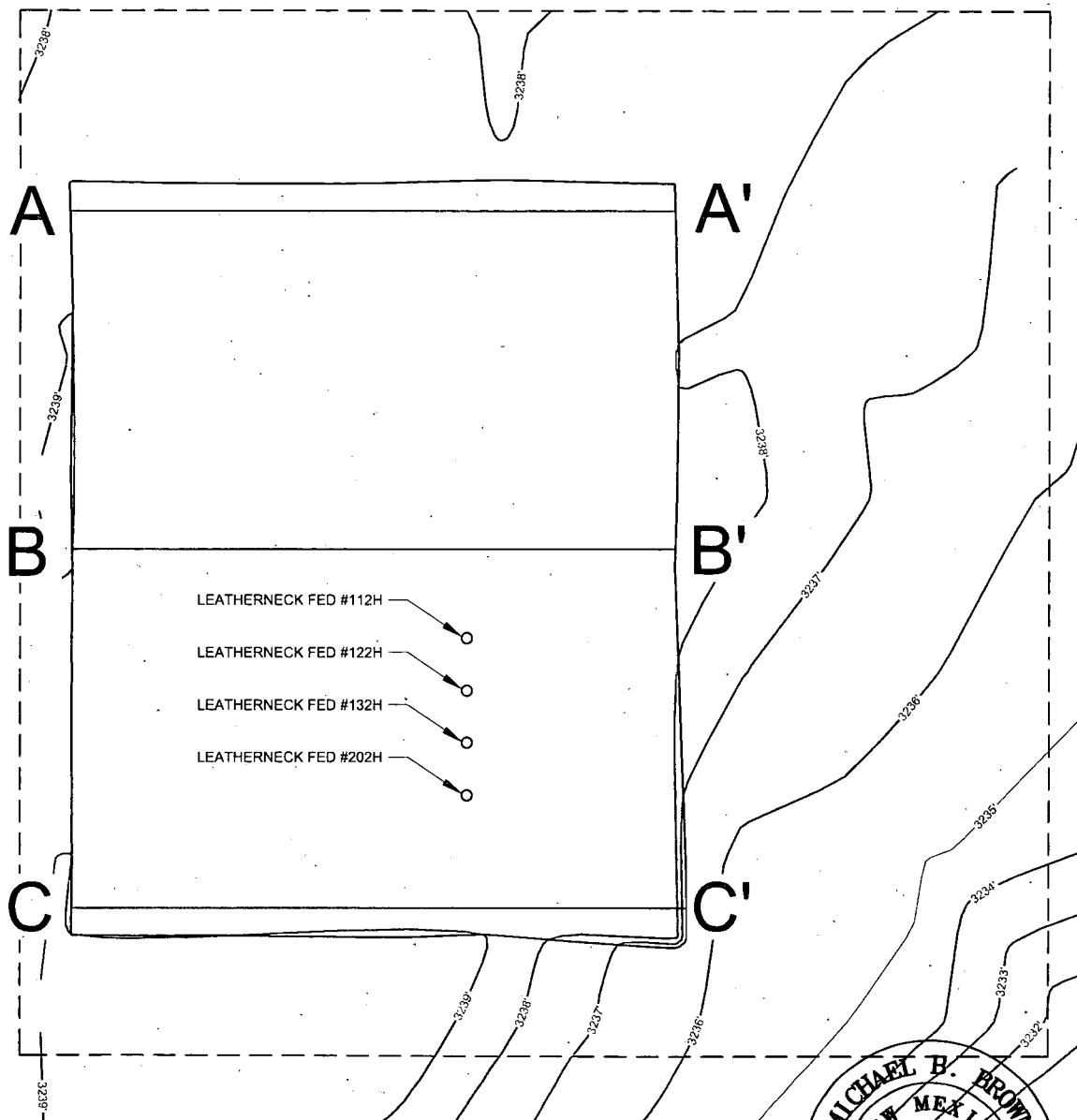
Figure 1



# EXHIBIT "A"

SECTION 30, TOWNSHIP 20-S, RANGE 29-E, N.M.P.M.  
EDDY COUNTY, NEW MEXICO

SCALE: 1" = 100'  
0' 50' 100'



**TOPOGRAPHIC**  
LOYALTY INNOVATION LEGACY

1400 EVERMAN PARKWAY, Ste. 197 • FT. WORTH, TEXAS 76140  
TELEPHONE: (817) 744-7512 • FAX (817) 744-7548  
TEXAS FIRM REGISTRATION NO. 10042504  
WWW.TOPOGRAPHIC.COM



Michael Blake Brown, P.S. No. 18329

MAY 12, 2017

Field note description of even date accompanies this plat.

LEATHERNECK #122H SURFACE PAD SITE PROFILE		REVISION:		NOTES: 1. ORIGINAL DOCUMENT SIZE: 8.5" X 11" 2. ALL BEARINGS, DISTANCES, AND COORDINATE VALUES CONTAINED HEREIN ARE GRID BASED UPON THE NEW MEXICO STATE PLANE COORDINATE SYSTEM, EAST ZONE, U.S. SURVEY FEET, NORTH AMERICAN DATUM 1983. 3. CERTIFICATION IS MADE ONLY TO THE LOCATION OF THIS EASEMENT, IN RELATION TO THE EVIDENCE FOUND DURING A FIELD SURVEY, MADE ON THE GROUND, UNDER MY SUPERVISION, AND USING DOCUMENTATION PROVIDED BY MATADOR RESOURCE COMPANY. ONLY UTILITIES/EASEMENTS THAT WERE VISIBLE ON THE DATE OF THIS SURVEY, WITHIN/ADJOINING THIS EASEMENT, HAVE BEEN LOCATED AS SHOWN HEREON OF WHICH I HAVE KNOWLEDGE. THIS CERTIFICATION IS LIMITED TO THOSE PERSONS OR ENTITIES SHOWN ON THE FACE OF THIS PLAT AND IS NON-TRANSFERABLE, AND MADE FOR THIS TRANSACTION ONLY.
DATE:	04/20/17	GLH	05/12/17	
FILE:	CD LEATHERNECK FED 122H SURFACE PAD SITE REV1			
DRAWN BY:	EAH			
SHEET:	1 OF 2			

## FIGURE 2-1

# EXHIBIT "A"

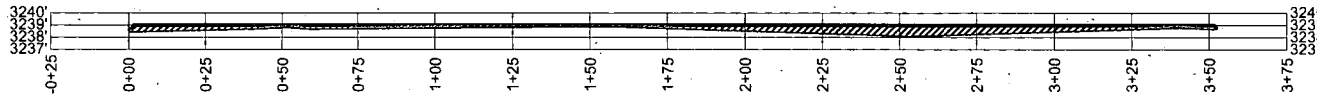
SECTION 30, TOWNSHIP 20-S, RANGE 29-E, N.M.P.M.  
EDDY COUNTY, NEW MEXICO



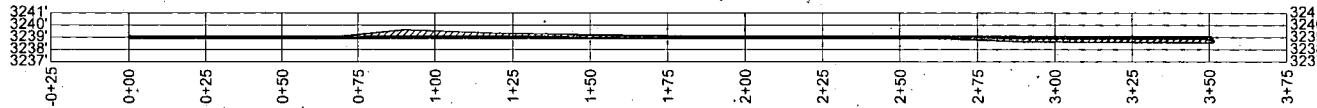
TOP OF PAD ELEVATION: 3238.9839  
CUT SLOPE: 33.33% 3.000:1 18.43°  
FILL SLOPE: 33.33% 3.000:1 18.43°  
BALANCE TOLERANCE (C.Y.): 0.00  
CUT SWELL FACTOR: 1.00  
FILL SHRINK FACTOR: 1.00

PAD EARTHWORK VOLUMES  
CUT: 36,498.9 C.F., 1,351.81 C.Y.  
FILL: 36,498.9 C.F., 1,351.81 C.Y.  
AREA: 153435.5 SQ.FT., 3.522 ACRES


A-A'



B-B'



C-C'




**TOPOGRAPHIC**  
LOYALTY INNOVATION LEGACY

1400 EVERMAN PARKWAY, Ste. 197 • FT. WORTH, TEXAS 76140  
TELEPHONE: (817) 744-7512 • FAX (817) 744-7548  
TEXAS FIRM REGISTRATION NO. 10042504  
WWW.TOPOGRAPHIC.COM

Horizontal Scale = 1:60  
Vertical Scale = 1:5

LEATHERNECK #122H SURFACE PAD SITE PROFILE	REVISION:		NOTES:
	GLH	05/12/17	
DATE: 04/20/17			<p>1. ORIGINAL DOCUMENT SIZE: 8.5" X 11"</p> <p>2. ALL BEARINGS, DISTANCES, AND COORDINATE VALUES CONTAINED HEREIN ARE GRID BASED UPON THE NEW MEXICO STATE PLANE COORDINATE SYSTEM, EAST ZONE, U.S. SURVEY FEET, NORTH AMERICAN DATUM 1983.</p> <p>3. CERTIFICATION IS MADE ONLY TO THE LOCATION OF THIS EASEMENT, IN RELATION TO THE EVIDENCE FOUND DURING A FIELD SURVEY, MADE ON THE GROUND, UNDER MY SUPERVISION, AND USING DOCUMENTATION PROVIDED BY MATADOR RESOURCE COMPANY. ONLY UTILITIES/EASEMENTS THAT WERE VISIBLE ON THE DATE OF THIS SURVEY, WITHIN/ADJOINING THIS EASEMENT, HAVE BEEN LOCATED AS SHOWN HEREON OF WHICH I HAVE KNOWLEDGE. THIS CERTIFICATION IS LIMITED TO THOSE PERSONS OR ENTITIES SHOWN ON THE FACE OF THIS PLAT AND IS NON-TRANSFERABLE, AND MADE FOR THIS TRANSACTION ONLY.</p>
FILE: CD LEATHERNECK_FED_122H_SURFACE_PAD_SITE_REV1			
DRAWN BY: EAH			
SHEET: 2 OF 2			

## FIGURE 2-2



Michael Blake Brown, P.S. No. 18329

MAY 12, 2017

Field note description of even date accompanies this plat.

# Rig Diagram

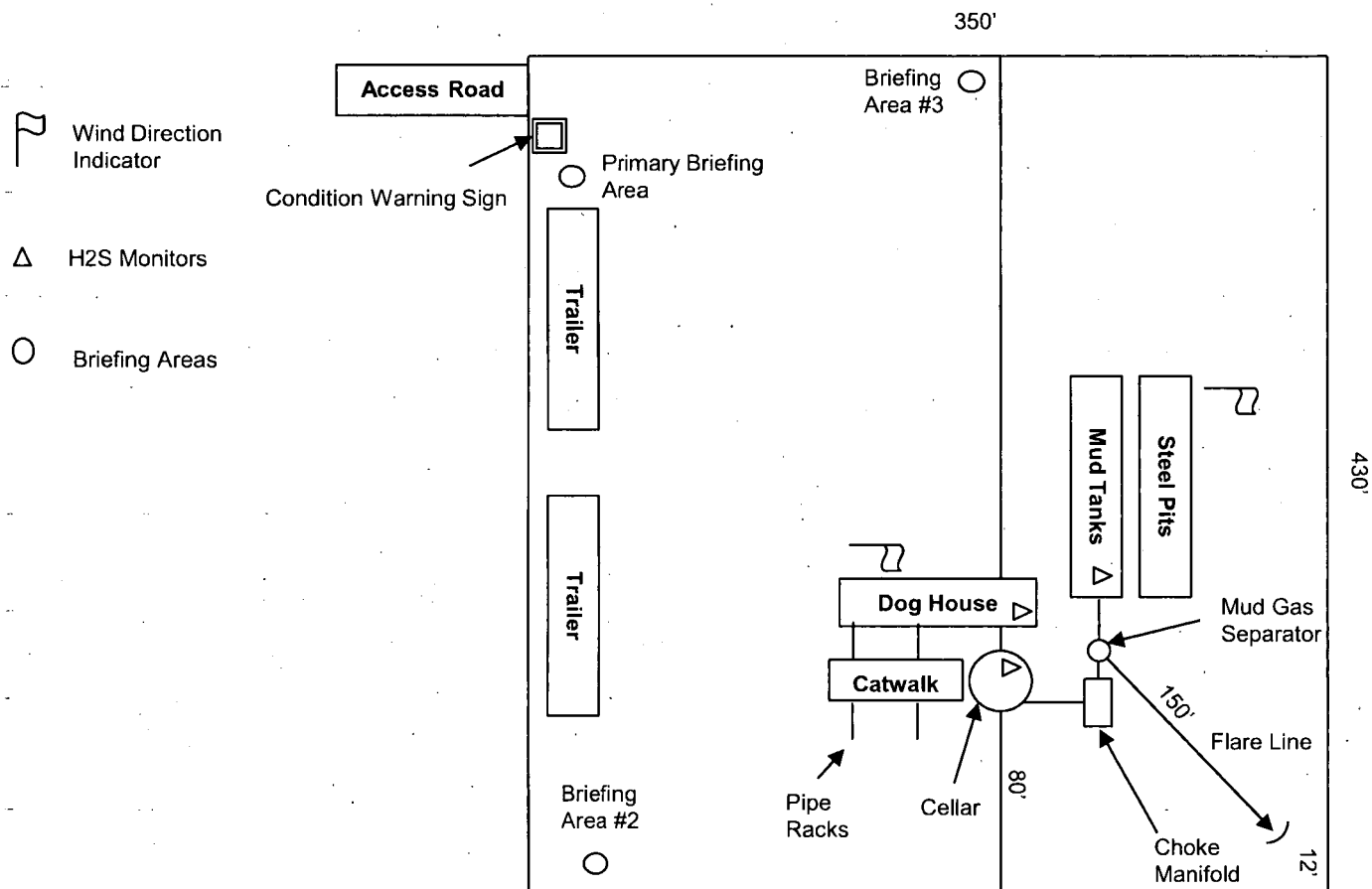


Figure 3: Rig Diagram  
 Leatherneck Fed Com Slot 2  
 Matador Resources Company  
 29/30-20S-29E  
 Eddy County, NM