

UNITED STATES
DEPARTMENT OF THE INTERIOR
BUREAU OF LAND MANAGEMENT
OCD Artesia

FORM APPROVED
OMB No. 1004-0137
Expires: January 31, 2018

SUNDRY NOTICES AND REPORTS ON WELLS
Do not use this form for proposals to drill or to re-enter an abandoned well. Use Form 3160-3 (APD) for such proposals.

5. Lease Serial No.
NMNM11042
6. If Indian, Allottee or Tribe Name

SUBMIT IN TRIPLICATE - Other instructions on page 2

1. Type of Well <input checked="" type="checkbox"/> Oil Well <input type="checkbox"/> Gas Well <input type="checkbox"/> Other		7. If Unit of CA/Agreement, Name and/or No. 891013810X
2. Name of Operator WPX Energy Permian, LLC		8. Well Name and No. Ross Draw Unit #057
3a. Address 5315 Buena Vista Drive, Carlsbad, NM 88220	3b. Phone No. (include area code) 575-885-7561	9. API Well No. 30-015-41978
4. Location of Well (Footage, Sec., T., R., M., or Survey Description) Sec 27 T26S R30E NESW 1650 FSL 1650FWL N32.010477, W103.871849		10. Field and Pool or Exploratory Area Ross Draw
		11. Country or Parish, State Eddy County, NM

12. CHECK THE APPROPRIATE BOX(ES) TO INDICATE NATURE OF NOTICE, REPORT OR OTHER DATA

TYPE OF SUBMISSION	TYPE OF ACTION			
<input checked="" type="checkbox"/> Notice of Intent	<input type="checkbox"/> Acidize	<input type="checkbox"/> Deepen	<input type="checkbox"/> Production (Start/Resume)	<input type="checkbox"/> Water Shut Off
<input type="checkbox"/> Subsequent Report	<input type="checkbox"/> Alter Casing	<input type="checkbox"/> Hydraulic Fracturing	<input type="checkbox"/> Reclamation	<input type="checkbox"/> Well Integrity
<input type="checkbox"/> Final Abandonment Notice	<input type="checkbox"/> Casing Repair	<input type="checkbox"/> New Construction	<input type="checkbox"/> Recomplete	<input checked="" type="checkbox"/> Other <u>New Surface Disturbance</u>
	<input type="checkbox"/> Change Plans	<input type="checkbox"/> Plug and Abandon	<input type="checkbox"/> Temporarily Abandon	
	<input type="checkbox"/> Convert to Injection	<input type="checkbox"/> Plug Back	<input type="checkbox"/> Water Disposal	

13. Describe Proposed or Completed Operation: Clearly state all pertinent details, including estimated starting date of any proposed work and approximate duration thereof. If the proposal is to deepen directionally or recompleat horizontally, give subsurface locations and measured and true vertical depths of all pertinent markers and zones. Attach the Bond under which the work will be performed or provide the Bond No. on file with BLM/BIA. Required subsequent reports must be filed within 30 days following completion of the involved operations. If the operation results in a multiple completion or recompleat in a new interval, a Form 3160-4 must be filed once testing has been completed. Final Abandonment Notices must be filed only after all requirements, including reclamation, have been completed and the operator has determined that the site is ready for final inspection.)

As part of spill cleanup, WPX will be disturbing off location surface. Attached is a map illustrating the area of impact and proposed buffer zone. Impacted soils will be transported to R360 Red Bluff Facility located at 5053 US Highway 285, Orla, TX for disposal.

RECEIVED

JUN 25 2019

DISTRICT II-ARTESIA O.C.D.

14. I hereby certify that the foregoing is true and correct. Name (Printed/Typed) Deborah Watson		Title Environmental Specialist, Staff
Signature <i>Deborah Watson</i>		Date May 29, 2019

THE SPACE FOR FEDERAL OR STATE OFFICE USE

Approved by <i>James A. Davis</i>	Title SAET	Date 6-4-19
Conditions of approval, if any, are attached. Approval of this notice does not warrant or certify that the applicant holds legal or equitable title to those rights in the subject lease which would entitle the applicant to conduct operations thereon.	Office CFO	

The 18 U.S.C Section 1001 and Title 43 U.S.C Section 1212, make it a crime for any person knowingly and willfully to make to any department or agency of the United States any false, fictitious or fraudulent statements or representations as to any matter within its jurisdiction.





Impacted Area Map



Ross Draw Unit #57

32.010612 -103.872356
Section 27, Township 26 South, Range 30 East

WPXENERGY

Features

-  Sample Points
-  Potential Liner

-  Impacted Area 10 ft Buffer
-  Affected Areas

DISCLAIMER: This representation and the Geographic Information System (GIS) used to create it are designed as a source of reference and are not intended to replace official records and/or legal surveys. HRL assumes no responsibility for any risks, damages, or liabilities that may result from its use and makes no guarantees as to the quality or accuracy of the underlying data.



**HRL
COMPLIANCE
SOLUTIONS**

Author: K. Fax
Revision: 0
Date: 5.16.2019

0.75 1.5 3 Miles