

UNITED STATES  
DEPARTMENT OF THE INTERIOR  
BUREAU OF LAND MANAGEMENT

OCD Artesia

FORM APPROVED  
OMB NO. 1004-0137  
Expires: January 31, 2018**SUNDRY NOTICES AND REPORTS ON WELLS**  
*Do not use this form for proposals to drill or to re-enter an abandoned well. Use form 3160-3 (APD) for such proposals.*5. Lease Serial No.  
NMNM20965

6. If Indian, Allottee or Tribe Name

7. If Unit or CA/Agreement, Name and/or No.  
NMNM1386888. Well Name and No.  
RDX FEDERAL COM 17 40H9. API Well No.  
30-015-43634-00-S110. Field and Pool or Exploratory Area  
BRUSHY DRAW-WOLFCAMP11. County or Parish, State  
EDDY COUNTY, NM**SUBMIT IN TRIPLICATE - Other instructions on page 2**

1. Type of Well

☐ Oil Well ☒ Gas Well ☐ Other2. Name of Operator  
RKI EXPLORATION & PROD LLCContact: CAITLIN O'HAIR  
E-Mail: caitlin.ohair@wpxenergy.com3a. Address  
3500 ONE WILLIAMS CENTER MD 35  
TULSA, OK 741723b. Phone No. (include area code)  
Ph: 539-573-3527

4. Location of Well (Footage, Sec., T., R., M., or Survey Description)

Sec 17 T26S R30E NENE 175FNL 1310FEL  
32.049255 N Lat, 103.898633 W Lon**12. CHECK THE APPROPRIATE BOX(ES) TO INDICATE NATURE OF NOTICE, REPORT, OR OTHER DATA**

## TYPE OF SUBMISSION

## TYPE OF ACTION

☒ Notice of Intent☐ Subsequent Report☐ Final Abandonment Notice☐ Acidize☐ Alter Casing☐ Casing Repair☐ Change Plans☐ Convert to Injection☐ Deepen☐ Hydraulic Fracturing☐ New Construction☐ Plug and Abandon☐ Plug Back☐ Production (Start/Resume)☒ Reclamation☐ Recomplete☐ Temporarily Abandon☐ Water Disposal☐ Water Shut-Off☐ Well Integrity☐ Other

13. Describe Proposed or Completed Operation: Clearly state all pertinent details, including estimated starting date of any proposed work and approximate duration thereof. If the proposal is to deepen directionally or recompleat horizontally, give subsurface locations and measured and true vertical depths of all pertinent markers and zones. Attach the Bond under which the work will be performed or provide the Bond No. on file with BLM/BIA. Required subsequent reports must be filed within 30 days following completion of the involved operations. If the operation results in a multiple completion or recompleat in a new interval, a Form 3160-4 must be filed once testing has been completed. Final Abandonment Notices must be filed only after all requirements, including reclamation, have been completed and the operator has determined that the site is ready for final inspection.

Attn: Jim Amos

WPX ENERGY PERMIAN, LLC requests to make changes to the Interim Reclamation plat approved with the APD.

Attached is map of the changes we wish to make in order to proceed with Interim Reclamation.

Also attached is a copy of the previously approved Interim Reclamation plat as approved with the APD.

The seeding mix will not change:

Plains Bristlegrass (*Setaria macrostachya*) - 1 lb/acreGreen Sprangletop (*Leptochloa dubia*) - 2 lb/acre

RECEIVED

JUL 23 2019

GC 7/24/19  
Accepted for record - NMOCD

DISTRICT/ARTESIA O.C.D.

14. I hereby certify that the foregoing is true and correct.

Electronic Submission #464396 verified by the BLM Well Information System  
For RKI EXPLORATION & PROD LLC, sent to the Carlsbad  
Committed to AFMSS for processing by PRISCILLA PEREZ on 05/07/2019 (19PP1948SE)

Name (Printed/Typed) CAITLIN O'HAIR

Title SUBMITTER

Signature (Electronic Submission)

Date 05/07/2019

**THIS SPACE FOR FEDERAL OR STATE OFFICE USE**

Approved By

Title

Date

Conditions of approval, if any, are attached. Approval of this notice does not warrant or certify that the applicant holds legal or equitable title to those rights in the subject lease which would entitle the applicant to conduct operations thereon.

Office

Title 18 U.S.C. Section 1001 and Title 43 U.S.C. Section 1212, make it a crime for any person knowingly and willfully to make to any department or agency of the United States any false, fictitious or fraudulent statements or representations as to any matter within its jurisdiction.

(Instructions on page 2)

\*\* BLM REVISED \*\* BLM REVISED \*\* BLM REVISED \*\* BLM REVISED \*\* BLM REVISED \*\*

**Additional data for EC transaction #464396 that would not fit on the form**

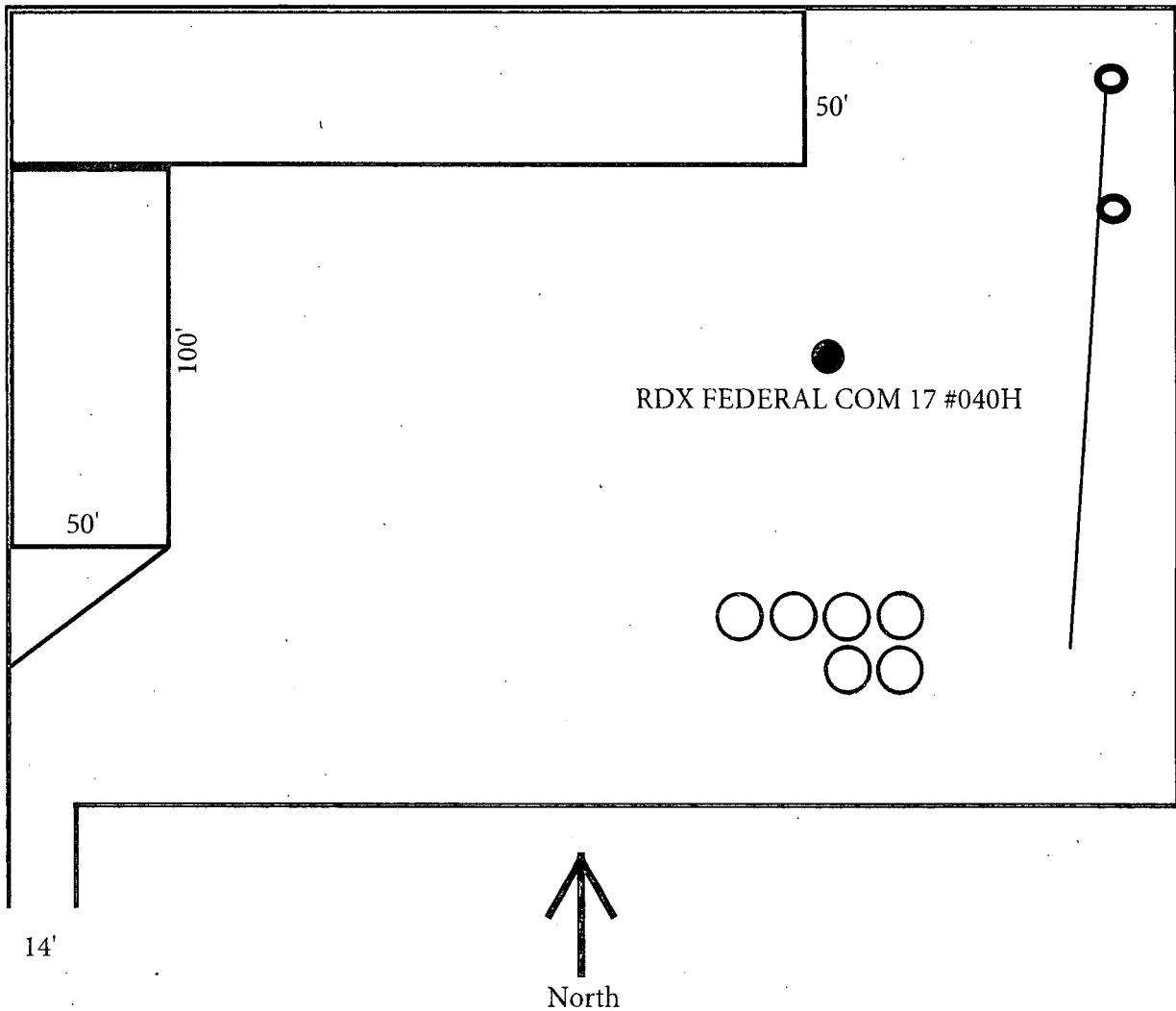
**32. Additional remarks, continued**

Sideoats Grama (*Bouteloua curtipendula*) - 5 lb/acre

# Interim Reclamation & Production Facilities

## RDX FEDERAL COM 17 #040H

\*RDX Federal Com 17 #038H and #039H never drilled.



### Legend



Wellbore



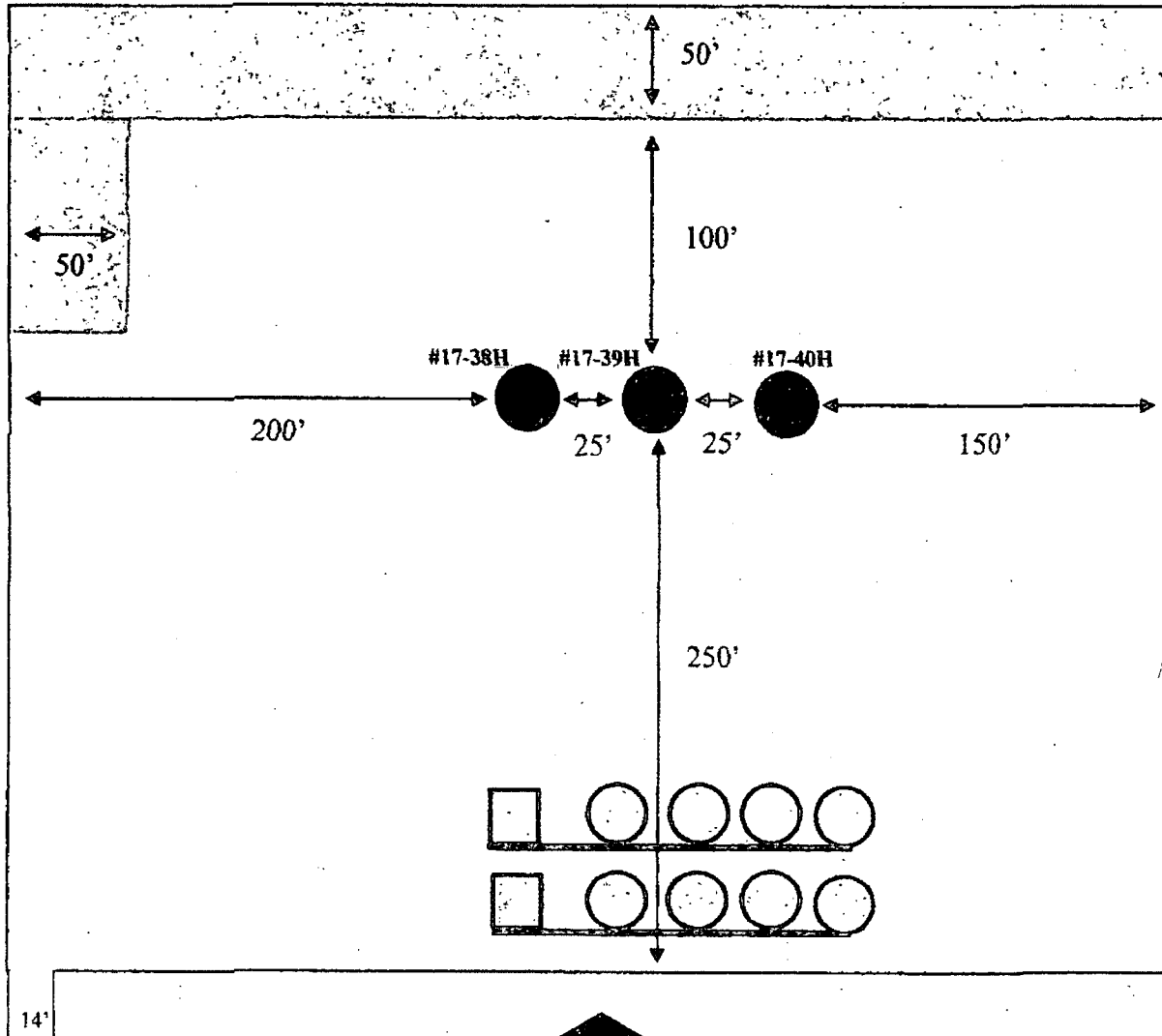
Production Facilities



Interim Reclamation

# EXHIBIT C

## Interim Reclamation & Production Facilities RDX FEDERAL COM 17-38H, 17-39H & 17-40H V-DOOR EAST




### LEGEND



Well Bore



Topsoil



Interim  
Reclamation



Production Facilities



NORTH