

District I  
1625 N. French Dr., Hobbs, NM 88240

District II  
811 S. First St., Artesia, NM 88210

District III  
1000 Rio Brazos Rd., Aztec, NM 87410

District IV  
1220 S. St. Francis Dr., Santa Fe, NM 87505

State of New Mexico  
Energy, Minerals & Natural Resources

Oil Conservation Division  
1220 South St. Francis Dr.  
Santa Fe, NM 87505

**AMENDED**

Form C-104  
Revised August 1, 2011

Submit one copy to appropriate District Office

☒ AMENDED REPORT

**I. REQUEST FOR ALLOWABLE AND AUTHORIZATION TO TRANSPORT**

<sup>1</sup> Operator name and Address DELAWARE ENERGY, LLC 405 N. MARIENFELD, SUITE 200 MIDLAND, TX 79701		<sup>2</sup> OGRID Number 371195
		<sup>3</sup> Reason for Filing Code/ Effective Date NW
<sup>4</sup> API Number 30 - 015-44851	<sup>5</sup> Pool Name SWD; DEVONIAN	<sup>6</sup> Pool Code 96101
<sup>7</sup> Property Code 321152	<sup>8</sup> Property Name HOOD SWD	<sup>9</sup> Well Number 1

**II. <sup>10</sup> Surface Location**

UL or lot no. I	Section 13	Township 24S	Range 26E	Lot Idn	Feet from the 1980	North/South Line SOUTH	Feet from the 330	East/West line EAST	County EDDY
--------------------	---------------	-----------------	--------------	---------	-----------------------	---------------------------	----------------------	------------------------	----------------

**<sup>11</sup> Bottom Hole Location**

UL or lot no.	Section	Township	Range	Lot Idn	Feet from the	North/South line	Feet from the	East/West line	County
<sup>12</sup> Lse Code	<sup>13</sup> Producing Method Code	<sup>14</sup> Gas Connection Date	<sup>15</sup> C-129 Permit Number	<sup>16</sup> C-129 Effective Date	<sup>17</sup> C-129 Expiration Date				


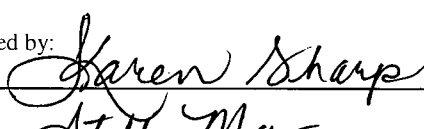

**III. Oil and Gas Transporters**

<sup>18</sup> Transporter OGRID	<sup>19</sup> Transporter Name and Address	<sup>20</sup> O/G/W
	DORADO OIL COMPANY	O
	P.O. BOX 578, CORPUS CHRISTI, TX 78403	
	<i>non-well pos for reporting</i>	
	<i>sale of skim oil = 403486</i>	
	<i>JUL 25 2019</i>	
	DISTRICT II-ARTESIA O.C.D.	

**IV. Well Completion Data**

<sup>21</sup> Spud Date 5/31/2018	<sup>22</sup> Ready Date 1/22/2019	<sup>23</sup> TD 13,044'	<sup>24</sup> PBDT 14,044'	<sup>25</sup> Perforations 13,044' - 14,044'; OPEN HOLE	<sup>26</sup> DHC, MC
<sup>27</sup> Hole Size	<sup>28</sup> Casing & Tubing Size	<sup>29</sup> Depth Set	<sup>30</sup> Sacks Cement		
17.5"	13.375"	515'	450 SACKS		
12.25"	9.625"	9,038'	1980 SACKS		
8.5	7.625"	13,044'	200 SACKS		
	5.5" x 5.5"	12,934'			

# V. Well Test Data

<sup>31</sup> Date New Oil	<sup>32</sup> Gas Delivery Date	<sup>33</sup> Test Date	<sup>34</sup> Test Length	<sup>35</sup> Tbg. Pressure	<sup>36</sup> Csg. Pressure
<sup>37</sup> Choke Size	<sup>38</sup> Oil	<sup>39</sup> Water	<sup>40</sup> Gas		<sup>41</sup> Test Method
<sup>42</sup> I hereby certify that the rules of the Oil Conservation Division have been complied with and that the information given above is true and complete to the best of my knowledge and belief. Signature: 			OIL CONSERVATION DIVISION  Approved by: 		
Printed name: SARAH PRESLEY			Title: 		
Title: OPERATIONS MANAGER			Approval Date: 7-25-19		
E-mail Address: S.PRESLEY@DELAWAREENERGY.COM					
Date: 7.22.2019		Phone: 462-685-7005			