

Submit 1 Copy To Appropriate District Office
District I - (575) 393-6161
1625 N. French Dr., Hobbs, NM 88240
District II - (575) 748-1283
811 S. First St., Artesia, NM 88210
District III - (505) 334-6178
1000 Rio Brazos Rd., Aztec, NM 87401
District IV - (505) 476-3460
1220 S. St. Francis Dr., Santa Fe, NM 87505

RECEIVED

State of New Mexico
Energy, Minerals and Natural Resources

Form C-103
Revised July 18, 2013

NOV 04 2019

OIL CONSERVATION DIVISION

DISTRICT II - ARTESIA
1220 S. St. Francis Dr.
Santa Fe, NM 87505

WELL API NO. 30-015-20573
5. Indicate Type of Lease STATE <input checked="" type="checkbox"/> FEE <input type="checkbox"/>
6. State Oil & Gas Lease No. K6290
7. Lease Name or Unit Agreement Name Grace Carlsbad
8. Well Number 1
9. OGRID Number 160825
10. Pool name or Wildcat Carlsbad Canyon, South (Gas)
11. Elevation (Show whether DR, RKB, RT, GR, etc.) 3208' GL

SUNDRY NOTICES AND REPORTS ON WELLS
(DO NOT USE THIS FORM FOR PROPOSALS TO DRILL OR TO DEEPEN OR PLUG BACK TO A DIFFERENT RESERVOIR. USE "APPLICATION FOR PERMIT" (FORM C-101) FOR SUCH PROPOSALS.)

1. Type of Well: Oil Well ☐ Gas Well ☒ Other

2. Name of Operator
BC OPERATING, INC.

3. Address of Operator
P.O. BOX 50820, MIDLAND, TX 79710

4. Well Location
Unit Letter I : 1980 feet from the SOUTH line and 660 feet from the EAST line
Section 36 Township 22S Range 26E NMPM EDDY County

11. Elevation (Show whether DR, RKB, RT, GR, etc.)
3208' GL

12. Check Appropriate Box to Indicate Nature of Notice, Report or Other Data

NOTICE OF INTENTION TO:

PERFORM REMEDIAL WORK ☐ PLUG AND ABANDON ☒
TEMPORARILY ABANDON ☐ CHANGE PLANS ☐
PULL OR ALTER CASING ☐ MULTIPLE COMPL ☐
DOWNHOLE COMMINGLE ☐
CLOSED-LOOP SYSTEM ☐
OTHER: ☐

SUBSEQUENT REPORT OF:

REMEDIAL WORK ☐ ALTERING CASING ☐
COMMENCE DRILLING OPNS. ☐ P AND A ☐
CASING/CEMENT JOB ☐
OTHER: COMPLETION ☐

13. Describe proposed or completed operations. (Clearly state all pertinent details, and give pertinent dates, including estimated date of starting any proposed work). SEE RULE 19.15.7.14.NMAC. For Multiple Completions: Attach wellbore diagram of proposed completion or recompletion.

BC OPERATING, INC. INTENDS TO PLUG AND ABANDON THE SUBJECT WELL DURING THE MONTH OF NOVEMBER 2019 AS PER THE ATTACHED PROCEDURE APPROVED 6/23/2010.

See Changes to Procedure

*** SEE ATTACHED COA'S

MUST BE PLUGGED BY 11/6/20

Spud Date:

Really OCD 24 hrs. prior to any work done.

Rig Release Date:

I hereby certify that the information above is true and complete to the best of my knowledge and belief.

SIGNATURE Jason Wacker TITLE VP OF OPERATIONS DATE 10/30/2019

Type or print name JASON WACKER E-mail address: JWACKER@BCOPERATING.COM PHONE: (432) 631-2142

For State Use Only

APPROVED BY: [Signature] TITLE Staff mg- DATE 11/6/19

Conditions of Approval (if any):

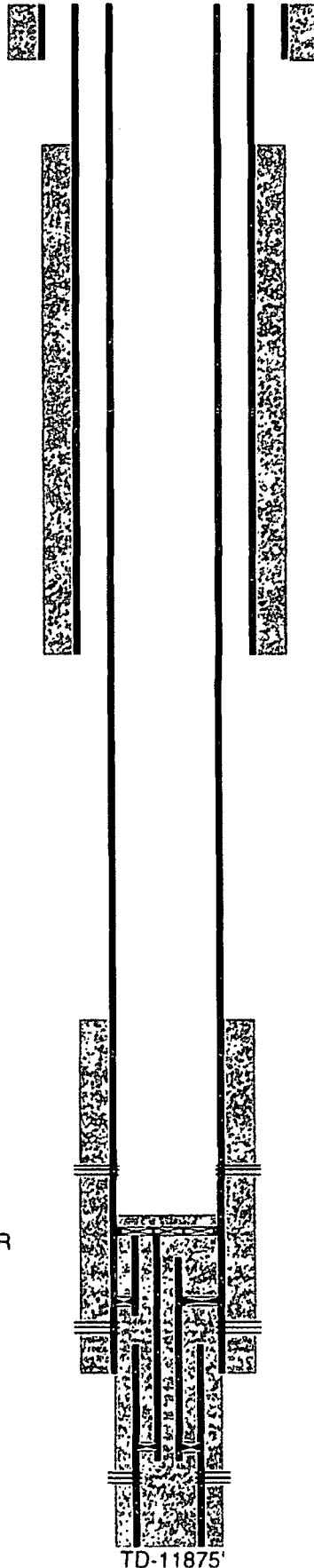
7

TD-11875' PBD-10015' Perfs-9946-9962'

13-3/8" 48# csg @ 382' w/ 400sx, 17-1/2" hole, TOC-Surf-Circ
 9-5/8" 36-40# csg @ 5200', w/ 1200sx, 12-1/4" hole, TOC-1451'-TS
 7" 23-26# csg @ 10727' w/ 335sx, 8-3/4" hole, TOC-8606'-TS
 4-1/2" liner @ 10634-11875' w/ 200sx, 6-1/4" hole, TOC-10634'-Circ

1. RIH & set CIBP @ 9896', M&P 25sx cmt - WOC + Tag ^{at 3rd BS}
2. Cut & pull 7" csg @ +/- 8500'
3. M&P 70sx cmt @ 8595-8405' WOC-Tag - 950x cmt ^{Top CSG Not Pulled. cmt Plugs}
4. M&P 70sx cmt @ 7055-6885' 90sx cmt ^{2nd BS}
5. M&P 70sx cmt @ 5250-5100' WOC-Tag - 4.8 - 70sx cmt @ 6320' ^{1st BS}
6. M&P 65sx cmt @ 3630-3494'
7. M&P 60sx cmt @ 2025-1905' WOC-Tag ^{(#5) 5400'-5200' BS}
8. Perf 9-5/8" csg @ 492', sqz 350sx cmt to surface - ^{Perf @ 400'}
 10# MLF between plugs

OXY USA Inc.
Grace Carlsbad #1
API No. 30-015-20573



17" hole @ 382'
13-3/8" csg @ 382'
w/ 400sx-TOC-Surf-Circ

12-1/4" hole @ 5200'
9-5/8" csg @ 5200'
w/ 1200sx-TOC-1451-TS

Perfs @ 9946-9962'

8-3/4" hole @ 10727'
7" csg @ 10727'
w/ 335sx-TOC-8606-TS

Perfs @ 10270-10492'

6-1/4" hole @ 11875'
4-1/2" liner @ 10634-11875'
w/ 200sx-TOC-10634-Circ

Perfs @ 11486-11514'

PB-10015'

6/07-CR @ 10052' sqz w/ 310sx w/ 35' on CR

Fish left in hole consisting of
Mod K Dual Pkr @ 10169'
SS-2-3/8" tbq @ 10054-10169'
LS-2-3/8" tbq @ 10150-11380'
Mod A Pkr @ 11380'

PB-11764'

TD-11875'

OXY USA Inc. - Proposed
Grace Carlsbad #1
API No. 30-015-20573

350sx @ 432'-Surface

60sx @ 2025-1905'

65sx @ 3630-3494'

70sx @ 5250-5100' WOC-Tag

80sx @ 7055-6885'

70sx @ 8595-8405' WOC-Tag

CIBP @ 9896' w/ 25sx


PB-10015'

6/07-CR @ 10052' sqz w/ 310sx w/ 35' on CR

Fish left in hole consisting of
Mod K Dual Pkr @ 10169'
SS-2-3/8" tbg @ 10054-10169'
LS-2-3/8" tbg @ 10150-11380'
Mod A Pkr @ 11380'

PB-11764'


TD-11875'



Perf @ 432'

17" hole @ 382'
13-3/8" csg @ 382'
w/ 400sx-TOC-Surf-Circ

12-1/4" hole @ 5200'
9-5/8" csg @ 5200'
w/ 1200sx-TOC-1451'-TS



Cut & Pull 7" @ +/- 8500'

Perfs @ 9946-9962'

8-3/4" hole @ 10727'
7" csg @ 10727'
w/ 335sx-TOC-8606-TS

Perfs @ 10270-10492'

6-1/4" hole @ 11875'
4-1/2" liner @ 10634-11875'
w/ 200sx-TOC-10634'-Circ

Perfs @ 11486-11514'

CONDITIONS FOR PLUGGING AND ABANDONMENT

District II / Artesia N.M.

The following is a guide or checklist in preparation of a plugging program, this is not all inclusive and care must be exercised in establishing special plugging programs in unique and unusual cases, **Notify NMOCD District Office II at (575)-748-1283 at least 24 hours before beginning work.**

1. A notice of intent to plug and abandon a wellbore is required to be approved before plugging operations are conducted. A cement evaluation tool is required in order to ensure isolation of producing formations, protection of water and correlative rights. A cement bond log or other accepted cement evaluation tool is to be provided to the division for evaluation if one has not been previously run or if the well did not have cement circulated to surface during the original casing cementing job or subsequent cementing jobs.
2. Closed loop system is to be used for entire plugging operation. Upon completion, contents of steel pits are to be hauled to a permitted disposal location.
3. Trucking companies being used to haul oilfield waste fluids to a disposal – commercial or private – shall have an approved NMOCD C-133 permit. A copy of this permit shall be available in each truck used to haul waste products. It is the responsibility of the operator as well as the contractor, to verify that this permit is in place prior to performing work. Drivers shall be able to produce a copy upon request of an NMOCD Field inspector.
4. Filing a subsequent C-103 will serve as notification that the well has been plugged.
5. A final C-103 shall be filed (and a site inspection by NMOCD Inspector to determine if the location is satisfactorily cleaned, all equipment, electric poles and trash has been removed to Meet NMOCD standards) before bonding can be released.
6. If the well is not plugged within 1
7. If work has not begun within 1 Year of the approval of this procedure, an extension request must be file stating the reason the well has not been plugged.
8. **Squeeze pressures are not to exceed 500 psi, unless approval is given by NMOCD.**
9. Produced water **will not** be used during any part of the plugging operation.
10. Mud laden fluids must be placed between all cement plugs mixed at 25 sacks per 100 bbls of water.
11. All cement plugs will be a minimum of 100' in length or a minimum of 25 sacks of cement, whichever is greater. 50' of calculated cement excess required for inside casing plugs and 100% calculated cement excess required on outside casing plugs.
12. **Class 'C' cement will be used above 7500 feet.**
13. **Class 'H' cement will be used below 7500 feet.**
14. **A cement plug is required to be set 50' above and 50' below, casing stubs, DV tools, attempted casing cut offs, cement tops outside casing, salt sections and anywhere the casing is perforated, these plugs require a 4 hour WOC and then will be tagged**
15. **All Casing Shoes Will Be Perforated 50' below shoe depth and Attempted to be Squeezed, cement needs to be 50' above and 50' Below Casing Shoe inside the Production Casing**

16. When setting the top out cement plug in production, intermediate and surface casing, wellbores should remain full at least 30 minutes after plugs are set
17. **A CIBP is to be set within 100' of production perforations, capped with 100' of cement, WOC 4 hours and tag.**
18. A CIBP with 35' of cement may be used in lieu of the 100' plug if set with a bailer. This plug will be placed within 100' of the top perforation, **(WOC 4 hrs and tag).**
19. **No more than 3000' is allowed between cement plugs in cased hole and 2000' in open hole.**
20. Some of the Formations to be isolated with cement plugs are: These plugs to be set to isolate formation tops
 - A) Fusselman
 - B) Devonian
 - C) Morrow
 - D) Wolfcamp
 - E) Bone Springs
 - F) Delaware
 - G) Any salt sections
 - H) Abo
 - I) Glorieta
 - J) Yates.
 - K) **Potash---** (In the R-111-P Area (Potash Mine Area), a solid cement plug must be set across the salt section. Fluid used to mix the cement shall be saturated with the salts that are common to the section penetrated and in suitable proportions, not more than 3% calcium chloride (by weight of cement) will be considered the desired mixture whenever possible, **WOC 4 hours and tag, this plug will be 50' below the bottom and 50' above the top of the Formation.**
21. **If cement does not exist behind casing strings at recommended formation depths, the casing can be cut and pulled with plugs set at recommended depths. If casing is not pulled, perforations will be shot and cement squeezed behind casing, WOC and tagged. These plugs will be set 50' below formation bottom to 50' above formation top inside the casing**

DRY HOLE MARKER REQUIRMENTS

The operator shall mark the exact location of the plugged and abandoned well with a steel marker not less than four inches in diameter, 3' below ground level with a plate of at least ¼" welded to the top of the casing and the dry hole marker welded on the plate with the following information welded on the dry hole marker:

1. Operator name 2. Lease and Well Number 3.API Number 4. Unit Letter 5. Quarter Section (feet from the North, South, East or West) 6. Section, Township and Range 7. Plugging Date 8. County (SPECIAL CASES)-----AGRICULTURE OR PRARIE CHICKEN BREEDING AREAS

In these areas, a below ground marker is required with all pertinent information mentioned above on a plate, set 3' below ground level, a picture of the plate will be supplied to NMOCD for record, the exact location of the marker (longitude and latitude by GPS) will be provided to NMOCD (We typically require a current survey to verify the GPS)